



1801 Market Street  
Suite 1380  
Philadelphia, PA 19103

T 215.563.2122  
TRCcompanies.com

January 6, 2023

Bureau of Case Assignment & Initial Notice  
NJDEP Site Remediation and Waste Management Program  
Mail code 401-05H PO Box 420  
Trenton, NJ 08625-0420  
Submitted online (only) via [nj.gov/dep/online](http://nj.gov/dep/online)

**Re: Preliminary Assessment Report  
Judge Robert Johnson Park  
723 Carl Miller Boulevard  
Block 520, Lot 26; Block 522, Lot 9 (partial); Block 523, Lot 13  
City of Camden, Camden County, New Jersey  
CSRRP PI #1006561  
Activity #LSR220001**

To Whom It May Concern:

TRC Environmental Corporation (TRC) is under contract with the Camden Redevelopment Agency to provide environmental professional and Licensed Site Remediation Professional (LSRP) services for Judge Robert Johnson Park (hereafter referred to as "the Site") in the City of Camden. As part of a larger, multi-stakeholder park improvement initiative, a Preliminary Assessment (PA) was performed for the Site and a PA Report prepared by French & Parrello Associates (FPA) in September 2021.

TRC has reviewed the referenced PA Report and principally concurs with the methodology and the findings. As the retained LSRP for the case, and consistent with N.J.A.C. 7:261-6.8 [*Regulations of the NJ Site Remediation Professional Licensing Board / Rules of Professional Conduct / Exercise of Independent Professional Judgement*] and the TRC contract with CRA, I am submitting the PA Report to the Department.

The PA Report will be the basis for subsequent remediation decisions and Milestone Report deliverables to the Department. TRC has prepared the enclosed *Authorization to Submit a Report Online* Form and the Case Inventory Document, on behalf of CRA. If you have any questions concerning this report, please contact me at (908) 510-7767 or [pkunkle@trccompanies.com](mailto:pkunkle@trccompanies.com).

Sincerely,

**TRC Environmental Corporation**

Philip W. Kunkle, LSRP  
Senior Project Manager

cc: (electronic, all)  
Ms. Olivette Simpson, Interim Executive Director (CRA)  
Ms. Michele Christina (BRS, Inc.)  
Ms. Alicia Flammia (BRS, Inc.)



## State of New Jersey

**PHILIP D. MURPHY**  
Governor

DEPARTMENT OF ENVIRONMENTAL PROTECTION  
Site Remediation and Waste

**SHAWN M. LATOURETTE**  
Commissioner

**SHEILA Y. OLIVER**  
Lt. Governor

Management Program  
Bureau of Inspection and Review  
401 E. State Street  
P.O.Box 420  
Mail Code 401-05P

Trenton, NJ 08625-0420  
Phone: (609) 633-1337 Fax: (609) 984-6514

LSRP: Philip Kunkle  
PKunkle@trccompanies.com

January 18, 2023

Olivetter Simpson  
Interim Executive Director  
CAMDEN REDEVELOPMENT AGENCY  
520 Market St, #1300  
Camden, NJ 08102  
Phone: (865) 757-7170  
Email: olsimpo@ci.camden.nj.us

Olivette Simpson  
Interim Executive Director  
CAMDEN REDEVELOPMENT AGENCY  
520 Market Street  
#1300  
Camden, NJ 08102  
Phone: (856) 757-7170  
Email: olsimpo@ci.camden.nj.us

Re: JUDGE ROBERT JOHNSON PARK  
CARL MILLER BLVD & S 8TH ST  
Camden City, Camden  
Case Tracking #: 209617  
SRP PI: 1006561  
Activity Number Reference: LSD230001

Dear Philip Kunkle,

This letter serves to advise you that a Preliminary Assessment has been received by the New Jersey Department of Environmental Protection (NJDEP) for Judge Robert Johnson Park.

On May 7, 2009, the Site Remediation Reform Act (SRRA) was enacted. SRRA establishes criteria for the licensing of site remediation professionals who will assure that contaminated sites are remediated in accordance with the Technical Requirements for site Remediation, N.J.A.C. 7:26E. SRRA authorizes the NJDEP to establish mandatory timeframes for the completion of each phase of remediation. These timeframes, as well as other requirements of the act, have been codified in regulations that became effective November 4, 2009. The complete rule can be found at [www.state.nj.us/dep/srp/regs/arrcs/arrcs\\_rule.pdf](http://www.state.nj.us/dep/srp/regs/arrcs/arrcs_rule.pdf). N.J.A.C. 7:26C-2.4 identifies the requirements with which you must comply.

The August 2018 Amendments to the Administrative Requirements for the Remediation of Contaminated Sites (ARRCs – N.J.A.C. 7:26C-1.7) requires notification letters to be sent and/or a notification sign to be posted as applicable within 14 days prior to commencing initial field activities associated with the Remedial Investigation (RI). In addition, the municipal clerk of each municipality in which the site is located, the county health department, and the local health agency are required to be copied. Additional guidance regarding public notification can be found at [www.nj.gov/dep/srp/guidance/public\\_notification/](http://www.nj.gov/dep/srp/guidance/public_notification/).

Per the NJDEP records, the following depicts the Areas of Concern associated with your case:

<b>In</b>	<b>NJDEP</b>				<b>Confirmed</b>		
<b>Submission</b>	<b>ID</b>	<b>AOC ID</b>	<b>AOC TYPE</b>	<b>DESCRIPTION</b>	<b>Contamination</b>	<b>STATUS</b>	<b>DATE</b>
X	1941909	1	Discharge and disposal area – Historic fill material area/other fill area	AOC 1 - Historic Fill Material	Undetermined	PA	09/03/2021
X	1941910	2	Discharge and disposal area – Historic fill material area/other fill area	AOC 2 - Suspected Historic Dumping	Undetermined	PA	09/03/2021
X	1941911	3	Other areas of concern – Any area suspected of containing contaminants	AOC 3 - Former Junk Yard	Undetermined	PA	09/03/2021
X	1941912	4	Other areas of concern – Any area suspected of containing contaminants	AOC 4 - Potential for Residential Heating Oil USTs	Undetermined	PA	09/03/2021
X	1941913	5	Other areas of concern – Electrical transformer and capacitor	AOC 5 - Pole-mounted Transformers	Undetermined	PA	09/03/2021
X	1941914	6	Other areas of concern – Any area suspected of containing contaminants	AOC 6 - Baseball Infield Soil/Sand Pile	Undetermined	PA	09/03/2021

Per the NJDEP records, the following attachments have been associated with your submission are:

ATTACHMENT TYPE	DESCRIPTION	FILE NAME	RECEIVED	DUE
Preliminary Assessment (PA)	Preliminary Assessment (PA)	2023-01-06 PI 1006561 Johnson Park PA Report.pdf	YES	
Signed Affidavit	Authorization to Submit through NJDEP Online	2023-01-06 PI 1006561 Johnson Park PA Online Reporting Authorization.pdf	YES	

The table above displays attachments associated with your submittal. The NJDEP will proceed with its inspection of your submission at this time. You may view the status of your submission via the NJDEP DataMiner service, at <https://www13.state.nj.us/DataMiner>.

Sincerely,



Atwood Davis, Bureau Chief  
BUREAU OF INSPECTION AND REVIEW

**LSRP - Preliminary Assessment**

**There are no additional hard copy submissions required at this time**



**New Jersey Department of Environmental Protection**  
**Site Remediation and Waste Management Program**  
**AUTHORIZATION TO SUBMIT A REPORT / FORM THROUGH**  
**NJDEP ONLINE**

Date Stamp  
 (For Department use only)

**SECTION A. SITE NAME AND LOCATION**

Site Name: Robert B. Johnson Park  
 Street Address: NW corner of Carl Miller Boulevard & South 8th Street  
 Municipality: City of Camden (Township, Borough or City)  
 County: Camden Zip Code: 08104  
 Program Interest (PI) Number(s): 1006561

**SECTION B. STATEMENT OF AUTHORIZATION TO SUBMIT A REPORT / FORM**

*I authorize the Licensed Site Remediation Professional, retained for this site pursuant to the Brownfield and Contaminated Site Remediation Act at N.J.S.A. 58:10B-1.3b, and named below to submit the report/form listed below for the Program Interest Number noted above. I understand that I am assuming full responsibility that the information provided in the remedial phase report is true, accurate, and complete.*

Type of Report / Form submitted: (check one box only)

PA     PA/SI     SI     RI     RAW     RAR     RAO

Name and Date of Report: PA Report - January 2023

Public Notice Form

**Authorized Licensed Site Remediation Professional (LSRP)**

First Name: Philip Last Name: Kunkle  
 LSRP License #: 668396

**SECTION C. CERTIFICATION BY THE PERSON RESPONSIBLE FOR CONDUCTING THE REMEDIATION**

Full Name of Person Responsible for Conducting the Remediation: Camden Redevelopment Agency  
 Representative First Name: Olivette Representative Last Name: Simpson  
 Mailing Address: 520 Market Street, #1300  
 Municipality: Camden State: NJ Zip Code: 08102  
 Telephone Number: (856) 757-7170 Ext.: \_\_\_\_\_ Fax: \_\_\_\_\_  
 Email Address: olsimpso@ci.camden.nj.us

This certification shall be signed by the person responsible for conducting the remediation who is submitting this Authorization and Report in accordance with the Administrative Requirements for the Remediation of Contaminated Sites at N.J.A.C. 7:26C-1.5(a).

*I certify under penalty of law that I have personally examined and am familiar with the information submitted herein, including all attached documents, and that based on my inquiry of those individuals immediately responsible for obtaining the information, to the best of my knowledge, I believe that the submitted information is true, accurate and complete. I am aware that there are significant civil penalties for knowingly submitting false, inaccurate or incomplete information and that I am committing a crime of the fourth degree if I make a written false statement which I do not believe to be true. I am also aware that if I knowingly direct or authorize the violation of any statute, I am personally liable for the penalties.*

Signature:  Date: 1/17/2023

Name/Title: Ms. Olivette Simpson / Interim Executive Director

Case Name: Robert Johnson Park  
 PI #: 1006561  
 Activity #: LSR220001

**IMPORTANT:** 1) The CID must be **FINALIZED** prior to upload. After the CID has been populated, click the Validate for Upload button and follow the instructions.  
 2) You **MUST SAVE** after finalizing, and before upload. Click the Enable for Editing button after uploading to edit again.

Case Inventory Document Version 1.5.1 02/04/21

AOC ID	AOC Type	AOC Description	Confirmed Contamination	Exclude AOC from Billing	AOC Status Achieved	Status Achieved Date	Incident Communication Center #s Managed in Case	NJDEP ID	Contaminated Media	Contaminants of Concern	Additional Contaminants of Concern	Additional Contaminants of Concern	Applicable Remediation Standard	Exposure Route	Additional Exposure Route	RA Type	Additional RA Type	Was an Order of Magnitude Evaluation Conducted?	Activity
1	Discharge and disposal area - Historic fill material area/other fill area	AOC 1 - Historic Fill Material	Undetermined		PA	09/03/2021				BN + Metals			Remediation Standards					N/A	According to a review of the NJDEP GeoWeb Mapping Tool, historic aerial photographs and historic topographic maps, the Subject Property appears to have experienced filling to raise the elevation. The filling that occurred at the Subject Property appears to be part of regional historic filling activities that occurred in this area of Camden in the late 1800's and early 1900's. FPA recommends further investigation of AOC-1.
2	Discharge and disposal area - Historic fill material area/other fill area	AOC 2 - Suspected Historic Dumping	Undetermined		PA	09/03/2021							Remediation Standards					N/A	As part of this PA Report, FPA reviewed historic aerial photographs which show potential dumping activities that occurred in the center of the Site from at least 1940 to some time prior to 1951, when the Site is shown level and graded. Specifically, the 1944 aerial photograph shows the former 7th Avenue Street was utilized as an access road to the center of the Subject Property where significant mounding and dumping occurred. Further, during the Site inspection, FPA observed that the rear two-thirds of the property (where the dumping is shown to have occurred) is situated at an elevation approximately 10 feet higher compared to the front portion of the property. Based on these findings, FPA recommend further investigation of AOC-2.
3	Other areas of concern - Any area suspected of containing contaminants	AOC 3 - Former Junk Yard	Undetermined		PA	09/03/2021				VO + EPH	Metals + PCBs	BN	Remediation Standards					N/A	According to a review of the Sanborn® Fire Insurance Maps included with the EDR Report, a junk yard is listed as operating in the southwest corner of the Subject Property, fronting Carl Miller Boulevard from approximately 1950 to 1960. Junk yards routinely accepted drums or metal containers that were historically utilized to store petroleum or hazardous substances. During the scrapping process, any residual liquids in the drums or containers would end up on the ground surface. FPA recommends further investigation of AOC-3.
4	Other areas of concern - Any area suspected of containing contaminants	AOC 4 - Potential for Residential Heating Oil USTs	Undetermined		PA	09/03/2021				EPH + BN			Remediation Standards					N/A	According to a review of the Sanborn® Fire Insurance Maps included with the EDR Report, numerous residential dwellings were formerly located at the south end of the Subject Property fronting Carl Miller Boulevard from at least 1906 to approximately 1965 when all Site structures were razed to support the development of the existing park. Additionally, from 1926 to sometime prior to 1950, additional residential dwellings were located along the former 7th Avenue roadway and present day asphalt paved parking area. It was common for residential units of this era to use heating oil, stored in onsite USTs/AST. A Ground Penetrating Radar (GPR) Scan should be completed to determine the presence / absence of any USTs. FPA recommends further investigation of AOC-4.
5	Other areas of concern - Electrical transformer and capacitor	AOC 5 - Pole-mounted Transformers	Undetermined		PA	09/03/2021												N/A	During the Site inspection, FPA observed a utility pole with a bank of three 50 kVa transformers located at the south end of the site in a grass area. The transformers were observed to be in good condition with no sign of staining or spills on the grass below. Additionally, the transformers contained "non-PCB" placards. FPA also observed several pole mounted transformers at the southern property boundary along Carl Miller Boulevard. All pole mounted transformers along Carl Miller Boulevard were observed to be in relatively new condition and no evidence of staining on the ground below was observed. Further, no documentation of past spills from any of the transformers was identified in the records search. FPA recommends no further investigation of AOC-5.
6	Other areas of concern - Any area suspected of containing contaminants	AOC 6 - Baseball Infield Soil/Sand Pile	Undetermined		PA	09/03/2021												N/A	During the Site Inspection, FPA observed a pile of soil located adjacent to the baseball diamond. The soil appeared to be well graded sand possibly used to repair areas within the park. The sand was free of debris, staining or any evidence of environmental impacts. FPA recommends no further investigation of AOC-6.



Advancing Our Client's Vision  
**IMPROVING OUR WORLD**

## Preliminary Assessment Report

### **Robert B. Johnson Park Improvement Project**

Carl Miller Boulevard  
Block 520, Lot 26; Block 522, Lot 9 (partial); Block 523, Lot 13  
City of Camden  
Camden County, New Jersey



Ms. Maggie McCann Johns  
Director of Camden County Parks  
**Camden County Department of Parks**  
1301 Park Boulevard  
Cherry Hill, New Jersey 08002-3752

September 3, 2021  
FPA No. 17078.006



**Corporate Office**  
1800 Route 34, Suite 101, Wall, New Jersey 07719

**Regional Offices**  
King of Prussia, Pennsylvania  
Bethlehem, Pennsylvania  
Hackettstown, New Jersey  
Camden, New Jersey  
Newark, New Jersey  
New York, New York  
Atlanta, Georgia

September 3, 2021

Ms. Maggie McCann Johns  
Director of Camden County Parks  
**Camden County Department of Parks**  
1301 Park Boulevard  
Cherry Hill, New Jersey 08002-3752

Re: Preliminary Assessment Report  
**Robert B. Johnson Park Improvement**  
Carl Miller Boulevard  
Block 520, Lot 26; Block 522, Lot 9 (partial); Block 523, Lot 13  
City of Camden, Camden County, New Jersey  
*FPA No. 17465.001*

Dear Ms. McCann Johns,

French & Parrello Associates (FPA) is pleased to present the enclosed Preliminary Assessment (PA) Report for the proposed improvements to the Robert B. Johnson Park located at Carl Miller Boulevard, Block 520, Lot 26; Block 522, Lot 9 (partial); Block 523, Lot 13, City of Camden, Camden County, New Jersey, which is referred to as the Rober B. Johnson Park Improvement Project (Site or Subject Property). Based upon the results of the PA, the following findings, conclusions, and recommendations, which can be found in Section 6.0 of the report, are provided:

The PA identified six (6) Areas of Concern (AOCs) and FPA recommended no additional investigation for two (2) AOCs, AOC-5 and AOC-6, because of their integrity and/or the absence of physical evidence indicating a discharge or potential discharge to the exterior environment, or the documented remedial status. FPA recommends further investigation for the following AOCS:

➤ **AOC-1: Historic Fill Material**

- According to a review of the NJDEP GeoWeb Mapping Tool, historic aerial photographs and historic topographic maps, the Subject Property appears to have experienced filling to raise the elevation. The filling that occurred at the Subject Property appears to be part of regional historic filling activities that occurred in this area of Camden in the late 1800's and early 1900's. FPA recommends further investigation of AOC-1.



➤ **AOC-2: Historic Dumping**

- As part of this PA Report, FPA reviewed historic aerial photographs which show potential dumping activities that occurred in the center of the Site from at least 1940 to some time prior to 1951, when the Site is shown level and graded. Specifically, the 1944 aerial photograph shows the former 7<sup>th</sup> Avenue Street was utilized as an access road to the center of the Subject Property where significant mounding and dumping occurred. Based on these findings, FPA recommend further investigation of AOC-2.

➤ **AOC-3: Former Junk Yard**

- According to a review of the Sanborn® Fire Insurance Maps included with the EDR Report, a junk yard is listed as operating in the southwest corner of the Subject Property, fronting Carl Miller Boulevard from approximately 1950 to 1960. Junk yards routinely accepted drums or metal containers that were historically utilized to store petroleum or hazardous substances. During the scrapping process, any residual liquids in the drums or containers would end up on the ground surface. FPA recommends further investigation of AOC-3.

➤ **AOC-4: Potential for Residential Heating Oil Underground Storage Tanks (USTs)**

- According to a review of the Sanborn® Fire Insurance Maps included with the EDR Report, numerous residential dwellings were formally located at the south end of the Subject Property fronting Carl Miller Boulevard from at least 1906 to approximately 1965 when all Site structures were razed to support the development of the existing park. A Ground Penetrating Radar (GPR) Scan should be completed to determine the presence/absence of any USTs. FPA recommends further investigation of AOC-4.

Thank you for the opportunity to assist with this project. If you have any questions, please do not hesitate to call me at 732-312-9845.

Respectfully submitted,

**FRENCH & PARRELLO ASSOCIATES**

A handwritten signature in blue ink, appearing to read 'Tyler Martz', is written over a light blue circular stamp.

Tyler Martz  
Project Coordinator, Environmental Services Department



## TABLE OF CONTENTS

1.0	INTRODUCTION.....	1
1.1	Purpose .....	1
1.2	Limitations and Exceptions .....	2
2.0	SITE DESCRIPTION .....	2
2.1	Background .....	2
2.2	Physical Setting .....	4
3.0	HISTORIC SITE INFORMATION .....	6
3.1	Current and Historic Site Owners/Operations Information .....	6
3.2	Environmental Database Review.....	6
3.3	Historical Aerial Photograph Review .....	7
3.4	Historic Topographic Maps.....	9
3.5	Sanborn® Fire Insurance Map Review.....	11
3.6	City Directory Review .....	12
4.0	PRELIMINARY ASSESSMENT.....	13
4.1	Hazardous Material and Substance Use.....	13
4.2	Wastewater Discharge History .....	13
4.3	Process Waste Streams.....	13
4.4	Radioactive Materials .....	13
4.5	Discharge History.....	14
4.6	Environmental Permits .....	14
4.7	Environmental Enforcement Actions.....	14
4.8	Fill Material .....	14
4.9	Waste Disposal Areas (Dumps, Landfills, etc.) .....	14
4.10	Government Correspondence .....	15
4.11	Review of Client Provided Reports .....	15
4.12	Previously Conducted or Ongoing Remediation that has not Received a No Further Action (NFA) Determination or Response Action Outcome (RAO) Decision Document.....	15
4.13	Protectiveness Analysis of Approved Remedies/Order of Magnitude.....	16
4.14	Off-Site Areas with the Potential to Impact the Subject Property .....	16
5.0	IDENTIFICATION OF POTENTIAL AREAS OF CONCERN .....	17
5.1	Areas of Concern that Do Not Require Further Investigation .....	17
5.2	Areas of Concern that Require Further Investigation .....	17
6.0	FINDINGS, CONCLUSIONS, AND RECOMMENDATIONS.....	19



## **DRAWINGS**

Drawing No. 1	USGS Topographic Map
Drawing No. 2	Tax Map
Drawing No. 3	Site Layout Map
Drawing No. 4	AOC Map

## **APPENDICES**

Appendix A	Site Photographs
Appendix B	Environmental Database Report (EDR)
Appendix C	Government Correspondence



## **1.0 INTRODUCTION**

The Camden County Department of Parks (CCDP) retained French & Parrello Associates (FPA) to conduct a Preliminary Assessment (PA) to meet the requirements of the New Jersey Spill Compensation and Control Act (Spill Act), N.J.S.A. 58:10-23.11, innocent purchaser due diligence requirements, and the New Jersey Department of Environmental Protection Green Acres Program, for the proposed improvements to the Robert B. Johnson Park located at 723 Carl Miller Boulevard, Block 520, Lot 26; Block 522, Lot 9 (partial); Block 523, Lot 13, City of Camden, Camden County, New Jersey (herein referred to as the Site or Subject Property). The County of Camden is managing the design and construction improvements that are currently proposed for the Robert B Johnson Park. FPA completed this PA pursuant to the NJDEP Technical Requirements for Site Remediation (TRSR), N.J.A.C. 7:26E-3.1 and 3.2. FPA utilized the NJDEP Site Remediation and Waste Management Program (SRWMP) Preliminary Assessment Technical Guidance, March 2018, Version 1.3, and the PA Data Gathering Checklist in this PA preparation. Additionally, funding from the NJDEP Green Acres Program may be utilized to facilitate the proposed recreation improvements and conservation efforts; therefore, this PA will be completed in accordance with the Green Acres regulations N.J.A.C. 7:36 for local government unit development projects.

### **1.1 Purpose**

The purpose of this PA is to determine whether contaminants are or were present at the Site or have migrated to the site, and thus whether additional remediation is necessary at the Site due to the presence of any potentially contaminated areas of concern (AOC). An area of concern means any existing or former distinct location or environmental medium where any hazardous substance, hazardous waste, or pollutant is known or suspected to have been discharged, generated, manufactured, refined, transported, stored, handled, treated, or disposed, or where any hazardous substance, hazardous waste, or pollutant has or may have migrated. The objective of the PA is to provide pre-acquisition environmental due diligence and/or to establish innocent purchaser liability protections pursuant to the New Jersey Spill Act, N.J.S.A. 58:10-23.11.



The information presented in this report is based upon our review of historical sources, interviews with persons familiar with the uses and physical characteristics of the site, site inspection, and a review of standard environmental record sources.

## **1.2 Limitations and Exceptions**

This PA reflects conditions that were visibly evident in those areas where access was available during FPA's Site inspection conducted on July 16, 2021. The assessment offers both information about the Site and the operations performed on the Subject Property. The visual inspection was limited to those areas of the Subject Property that were accessible during the site visit. Photographs were taken of the Subject Property at the time of the site visit and are provided in Appendix A.

This PA Report has been prepared for the sole use of the CCDP. Any use of the data contained in this Report by anyone else other than an entity that is owned, controlled, or associated with (i.e., the County of Camden New Jersey) CCDP, or on any other project or property, is at the user's sole risk. This PA is limited to the Subject Property and to adjacent properties that could affect the Subject Property. Services performed by FPA have been conducted in a manner consistent with the level of care and skill ordinarily exercised by members of the profession currently practicing in the same locality under similar conditions. No other representation expressed or implied and no warranty or guarantee is included or intended in the services provided.

This PA Report is primarily intended as a diligent inquiry. Information used to perform this assessment is limited to reasonably available, standard environmental database services, and information obtained from government agency records requests. It is assumed this information is accurate and reliable.

## **2.0 SITE DESCRIPTION**

### **2.1 Background**

#### **Address and Tax Map Location**



723 Carl Miller Boulevard, Block 520, Lot 26; Block 522, Lot 9 (partial); Block 523, Lot 13, City of Camden, Camden County, New Jersey

**Parcel Size**

Approximately 14.7-acre parcel that is located within the Liberty Park Neighborhood of Camden City, New Jersey. The Park shares a portion of Lot 9 with the Isabel Miller Community Center which is located at the intersection of Carl Miller Boulevard and South 8<sup>th</sup> Street.

**New Jersey Department of Environmental Protection (NJDEP) Site Remediation and Waste Management Program (SRWMP) Program Interest (PI) Number(s):** None

**NJDEP Environmental Cleanup Responsibility Act/Industrial Site Recovery Act (ECRA/ISRA) Case Number(s):** None

**NJDEP Underground Storage Tank Facility Number(s):** None

**NJDEP Air Permit Number(s):** Not Applicable

**US Environmental Protection Agency (EPA) ID Number:** None

FPA performed the PA evaluation by researching the history of the Subject Property, conducting interviews with site personnel, and performing a site inspection on July 16, 2021.

As previously stated, the Subject Property is currently improved with the Robert B. Johnson Park, a city-owned park located in the Liberty Park neighborhood of Camden City, New Jersey. The Park is attached to the Isabel Miller Community Center, which is also operated by the City of Camden. During the Site inspection, FPA accessed the entirety of the Subject Property to inspect the Site and immediately adjacent areas for potential AOCs. The main entrance and associated asphalt paved parking area are located on Carl Miller Boulevard and a secondary side entrance is located on South 8<sup>th</sup> Street. The majority of the Subject Property consists of sports playing fields including a football field, baseball diamond, and large open space area in the rear of the park. Several asphalt paved basketball courts are located in the northwest corner of the Site and a small structure presumably utilized as a snack stand and park maintenance building is located in the center of the park. Lastly, a small playground is located at the front of the park near the main entrance.



The Subject Property is located in the electric and gas service region of Public Service Electric & Gas (PSE&G) Utility company. Potable water services are provided by the Camden City Water Department and sanitary wastewater generated on site is discharged to the public sanitary sewer system in the service area of the Camden County Municipal Utilities Authority. The Subject Property is primarily unpaved pervious surface that does not generate surface water runoff; therefore, no surface water management systems are in place, other than the catch basins located in Carl Miller Boulevard.

The current property owners are listed below:

Block	Lot	Property Address/Current Owner	Property Use	Acreage/ Square Feet
520	26	723 Carl Miller Boulevard /City of Camden	Public	1.56/67,954
522	9 (partial)	701 Carl Miller Boulevard/City of Camden	Public	1.95/84,942
523	13	Thurman Street/City of Camden	Public	11.2/489,981

## 2.2 Physical Setting

The Subject Property encompasses 14.7 acres of playing fields, basketball courts and associated improvements, located in the Liberty Park neighborhood of Camden City, which is a mixed use area consisting primarily of residential uses with some light commercial use properties. FPA utilized the NJDEP GeoWeb online mapping system to determine the land use and impervious cover for the Subject Property. The entirety of the Subject Property has a land use designation of Urban, Recreational Land and is mapped as having 25% impervious surface. This classification is consistent with observations FPA made during the Site inspection.

There is a noticeable elevation difference between the rear (north end) of the Subject Property and the front (south end) of the Subject Property. The Subject Property has an approximate elevation of 17 feet above mean sea level (msl) in the north end and an average elevation of 7 feet msl in the southern end fronting Carl Miller Boulevard. The Subject Property is bordered to the west by the Interstate I-676 corridor. The elevation of the Subject Property is similar to the surrounding properties and area in general; however, the rear two-thirds of the Subject Property



is situated at a higher elevation compared to the remainder of the property as previously indicated.

The U.S. Department of Agriculture's (USDA) Soil Conservation Service (SCS) and the NJDEP GeoWeb online database classify soil in the vicinity of the Site as Urban Land, (UR) which is described as surface covered by pavement, concrete, and buildings and other structures underlain by disturbed and natural soil material. This soil classification generally denotes historic or urban fill materials.

The NJDEP GeoWeb online database identifies the surficial geology in this area of New Jersey as Cape May Formation Unit 2, consisting of sand, pebble gravel, minor silt, clay, peat, and cobble gravel described as very pale brown, yellow, reddish yellow, white, and gray in color. This material can be as much as 200 feet thick but is generally less than 50 feet thick.

The NJDEP GeoWeb online database identifies the bedrock geology as the Magothy Formation Stratigraphic Unit with lithology consisting of fine to coarse grained quartz sand interbedded with clay or clay silt.

The closest waterbody to the Subject Property is identified as the Delaware River, which is located approximately one mile west of the Subject Property.

The Subject Property is located within a Tier 1, Tier-2, and Tier-3 Community Well Head Protection Areas (WHPAs). A WHPA is a map area calculated around a water supply well that delineates the horizontal extent of groundwater captured by a well pumping at a specific rate over two-year (Tier 1), five-year (Tier 2), and twelve-year (Tier 3) periods. The Subject Property is not located within any Tier-1, 2, or 3 Non-Community WHPA.



### **3.0 HISTORIC SITE INFORMATION**

#### **3.1 Current and Historic Site Owners/Operations Information**

The current property owners and property uses are listed in the table provided in Section 2.1. Currently, the City of Camden is listed as the owner of all three lots comprising the Subject Property. According to review of historic aerial photographs and Sanborn® Fire Insurance Maps, the majority of the Subject Property was and has remained undeveloped since the late 1800's. The far southern end of the property was improved with primarily residential dwellings beginning around 1906. As the years progressed, some commercial and light industrial use structures were erected along Carl Miller Boulevard. In the late 1960's, all Site structures were razed to support the development of the existing Robert B. Johnson Park. The Park has been improved with various upgrades throughout the years and is currently operated by the City of Camden.

#### **3.2 Environmental Database Review**

FPA obtained and reviewed a government records search of the Subject Property, and the area within a one-mile radius of the Subject Property from Environmental Data Resources (EDR). The EDR database search generated information regarding surrounding properties which are currently, or have previously been, regulated, tracked, or investigated under specific Federal or State environmental programs. A summary of the Radius Map Report (government records) for the Subject Property is provided below. The EDR report is included as Appendix B.

The PA Technical Guidance Document Section 3.2 indicates “inclusion of a complete radius search typically provided with commercial database inquiries is not required for a Preliminary Assessment Report. It is recommended that only information pertinent to identification of potential on-site areas of concern or discharges potentially emanating from the site are included from a radius search.” The EDR radius report did not identify any potential on-site AOCs. The full EDR report located on a compact disc is attached to this report for reference.

The Subject Property was not identified within any of the standard database's searched by EDR.



### 3.3 Historical Aerial Photograph Review

FPA reviewed aerial photographs of the Subject Property to obtain a history of property use. The review was conducted using current and historical color, black and white, and infrared aerial photographs with scales of 1" = 500' of the Subject Property and the surrounding area as available, at a frequency which provided a historical perspective of Subject Property activities. FPA reviewed aerial photographs from EDR for the following years: 1940, 1944, 1951, 1954, 1962, 1965, 1971, 1974, 1981, 1988, 1995, 2006, 2010, 2013, and 2017. The aerial photographs received from EDR are provided in Appendix B.

A description of each aerial photograph reviewed, including the year and scale of the photograph, is listed below:

**1940 (scale: 1" = 500')** – The majority of the Subject Property is shown undeveloped and heavily scarified land. The southern end of the Subject Property fronting Carl Miller Boulevard is shown improved with a groups of structures that appear to be primarily residential use. A dead end street (presumably former 7<sup>th</sup> Street) is shown running from Carl Miller Boulevard toward the interior of the Subject Property for approximately 300 feet. It appears that some dumping may have occurred in the interior of the Site by way of access from the dead end street. A railroad line is shown set back from and adjacent to the western Subject Property boundary. The surrounding area appears to be primarily utilized for residential purposes, with some industrial use properties to the northwest beyond the railroad line.

**1944 (scale: 1" = 500')** – The Subject Property is shown similar to the previous aerial photograph with the majority of the Site being undeveloped and heavily scarified. Additionally, there appears to be significant mounding and variation in the elevation of the center of the Subject Property. Further, a clear traveled path from the dead end road (former 7<sup>th</sup> Street) is shown leading to the mounded area indicating the potential dumping of soil. The southern end of the Site fronting Carl Miller Boulevard remains improved with several structures that appear to be primarily residential use based on their size and layout. The surrounding area appears to be primarily utilized for residential purposes, with some industrial use properties to the northwest beyond the railroad line.



**1951 & 1954 (scale: 1" = 500')** – The Subject Property is shown similar to the previous aerial photographs; however, the mounding in the center of the Site appears to have been leveled off. There appears to be some scattered debris behind the structures fronting Carl Miller Boulevard. Sanborn® Fire Insurance Maps from this time period indicate a junk yard was operated at the western end of the Subject Property fronting Carl Miller Boulevard. The surrounding area appears to be experiencing redevelopment with the older row houses being replaced by newer residential developments.

**1962 & 1965 (scale: 1" = 500')** – The Subject Property is shown similar to previous aerial photographs; however, a large quantity of finished concrete or masonry products are being stored at the southern end of the Site, behind the residential dwellings fronting Carl Miller Boulevard. According to Sanborn® Fire Insurance Maps from this time period, a Cast-Stone manufacturer operated in the area of the Site. The remaining portions of the Subject Property and surrounding area are shown similar to previous aerial photographs.

**1971 & 1974 (scale: 1" = 500')** – The Subject Property is now shown vacant and all former improvements fronting Carl Miller Boulevard have been razed and portions of the Site have begun to naturally re-vegetate. In 1971 construction of a recreational park and associated facilities are shown in the center of the Subject Property. By 1974, two baseball fields, basketball courts, seating and two small structures are shown to be complete. The surrounding area to the south is now vacant, residential developments are present to the east and north, and a railroad line is present to the west. The surrounding area is shown similar to the previous aerial photographs.

**1981, 1988 & 1995 (scale: 1" = 500')** – The Subject Property is shown similar to the 1974 aerial photograph, with developments consistent with a public park. The western portion of the Site appears to be naturally vegetated while the eastern half contains the park improvements. Interstate Route I-676 is now constructed adjacent to the western property boundary. Construction appears to have commenced on the Isabel Miller Community Center located adjacent to the Subject Property at the intersection of 8<sup>th</sup> Street and Carl Miller Boulevard in 1981 and be completed by 1988. Also in



1988, a paved parking area and walking paths for access to the park are now shown at the southern end of the Site. Additionally, the overgrown portions of the park have been manicured and landscaped. The surrounding area is shown similar to the 1974 aerial photograph as vacant land or residential development.

**2006 (scale: 1" = 500')** – The Subject Property and surrounding area is shown generally in the same configuration as the 1995 aerial photograph; however, the configuration and layout of the park has been modified. The northeast portion of the park has been converted to a grass area serving as an outfield for the baseball diamond and football field. Basketball courts are now shown in the northwest corner of the Site. No development or disturbances are discernible within the surrounding areas which could potentially contribute to the environmental condition of the Subject Property.

**2010, 2013 & 2017 (scale: 1" = 500')** – The Subject Property and surrounding area are shown in present day configuration. Residential developments now surround the Subject Property to the north, south and east, with the I-676 corridor bordering the Site to the west.

Based on a review of the aerial photographs, it seems likely that dumping, or filling activities occurred at the Subject Property prior to 1950, specifically in the rear two-thirds of the Site.

### **3.4 Historic Topographic Maps**

FPA obtained historic topographic maps from EDR for the Subject Property to review information regarding historical property development. Topographic maps often contain information regarding changes in elevation and development. FPA received a Report from EDR indicating map coverage in the vicinity of the Subject Property for the years 1891, 1894, 1896, 1898, 1901, 1906, 1920, 1943, 1949, 1967, 1973, 1994, 1995, and 2013. The topographic maps received from EDR are provided in Appendix B.

A description of each topographic map reviewed is listed below:



**1891 (scale: 1" = 2000')** – The Subject Property is shown as marsh/swamp or wetlands in the Liberty Park section of Camden City. No development is shown on the Subject Property or the surrounding area to the north and east. An unnamed railroad is showing running north to south adjacent but set back from the western property boundary.

**1894, 1896, 1898 & 1901 (scale: 1" = 2000')** – The topographic maps for the years 1894, 1896, 1898, and 1901 show the Subject Property no longer as swamp/marshland but as undeveloped land fronting Carl Miller Boulevard and bordered to the east by 8<sup>th</sup> Street. Development to the south of Carl Miller Boulevard is increasing.

**1906, 1920, 1943 & 1949 (scale: 1" = 2000')** – The Subject Property is now shown improved with structures at the southern end fronting Carl Miller Boulevard. The use of the structures cannot be determined; however, based on a review of historic aerial photographs from this time period, the structures are presumed to be primarily residential dwellings. The unnamed railroad now shows a spur that veers off from the main line and wraps around the northwestern property boundary.

**1967 & 1973 (scale: 1" = 2000')** – The topographic maps for the years 1967 & 1973 show the Subject Property vacant with all improvements fronting Carl Miller Boulevard having been razed. The surrounding area is shown developed with residential and some light commercial use properties.

**1994 & 1995 (scale: 1" = 2000')** – The topographic maps for the years 1994 & 1995 show the Subject Property identified as Park. The I-676 corridor is now shown present adjacent to the western property boundary. Additionally, the Isabel Miller Community Center is shown present adjacent to the Subject Property at the intersection of 8<sup>th</sup> Street and Carl Miller Boulevard.

**2013 (scale: 1' = 2000')** – The Subject Property and surrounding area are shown generally in present day configuration. Based on a review of the historic topography maps, the Subject Property has likely been filled, particularly the northern two-thirds of the Site.



### 3.5 Sanborn® Fire Insurance Map Review

FPA ordered Sanborn® Fire Insurance Maps from EDR for the Subject Property to attempt to obtain information regarding historical property ownership, operations, and potential AOCs. Sanborn® Maps often contain information regarding building construction and site features such as production wells, underground or aboveground storage tanks, production areas, or storage areas, which can assist in the identification of AOCs. According to the Sanborn® Map Report, the Subject Property is mapped for the years 1906, 1926, 1950, 1982, and 1994. The Certified Sanborn® Map Report is provided in Appendix B.

A description of each Sanborn® map reviewed is listed below:

**1906 (scale: 1" = 150')** – The Subject Property is shown primarily undeveloped with the only improvements at the southern end of the Site fronting Carl Miller Boulevard (formerly Van Hook Street). Beginning at the west end of the Site there is a large shed and wagon house followed by approximately 14 residential dwellings all fronting Carl Miller Boulevard. Moving east, is a large multi-building structure identified as “WM Booth – Florist”. The building is identified as four separate green houses, each with a glass roof. A notation on the Sanborn® indicates that the green houses have no power and no lighting. There also appear to be several water wells. Continuing east is a dead end street (identified as former 7<sup>th</sup> Street) that extends to the interior of the Subject Property. Several residential dwellings are located along the former 7<sup>th</sup> Street. Lastly, a portion of another florist (Max Bann, Florist) is located on the east side of the Site. This facility includes two green house, each with a glass roof, a two-story residential dwelling with a well a few sheds and a pump house with a second well. A notation indicates that the dwelling has no power and utilize kerosene oil for lighting.

**1926 (scale: 1" = 150')** – The Subject Property is shown similar to the 1906 Sanborn® Fire Insurance Map; however, 7<sup>th</sup> Street is now shown extending through to the far north end of the Site and has several side streets (Jackson and Webster) branching off to the east. Additionally, the building formerly occupied by “WM Booth – Florist” is now labeled as a Hot House with concrete walls and



there is a block of new residential dwellings shown along 7<sup>th</sup> Avenue near the intersection with Carl Miller Boulevard. The surrounding area remains primarily residential dwellings.

**1950 (scale: 1" = 150')** – The Subject Property is shown in a similar layout and configuration as previous Sanborn® Maps; however, the occupants and use of certain buildings fronting Carl Miller Boulevard have changed. At the far west end of the property, a structure formerly identified as a shed and wagon house is now identified as a Junk Yard and storage building. Moving east on Carl Miller Boulevard, the building previously identified as a “Hot House” has been razed and now a new building identified as a “Cast Stone Manufacturer” is adjacent to the former location of the “Hot House”. The remainder of the Subject Property appears similar to the previous Sanborn® Fire Insurance Map.

**1982 & 1994 (scale: 1" = 150')** – The Subject Property is now identified as a Park and all former structures and improvements along Carl Miller Boulevard have been razed and the Site is now vacant. Additionally, 7<sup>th</sup> Street has been shortened to a small dead-end road that terminates a short distance into the Subject Property. The Camden Health Care & Community Center (Present Day – Isabel Miller Community Center) and associated in-ground pool are now shown present on the sharded lot with the park at the intersection of 8<sup>th</sup> Street and Carl Miller Boulevard. Residential dwellings are shown to the east, and a residential apartment complex is located to the north of the Subject Property.

### **3.6 City Directory Review**

FPA obtained and reviewed the City Directory Report from EDR (Appendix B) to identify historical uses at the Subject Property. The City Directory Report typically contains address listings in five-year intervals. This Report provided information for 19 individual years between 1922 and 2017: 1922, 1927, 1931, 1940, 1943, 1947, 1951, 1961, 1965, 1970, 1980, 1984, 1990, 1994, 1999, 2004, 2009, 2014, and 2017. The current Subject Property address was not identified in any of the years listed; however, historically, Carl Mill Boulevard was identified as Van Hook Street. FPA utilized historic Sanborn® Fire Insurance Maps to correlate property address numbers with the City



Directory Report. The majority of the findings were residential occupants; however, 693 Van Hook Street had the following occupants listed for the associated years:

#### **693 Van Hook Street**

- William Booth Florist/South Camden Nursery – 1922, 1927, 1931, & 1940
- Cam Architectural Cast Stone Company – 1951 & 1961

These findings are consistent with notations on the Sanborn® Fire Insurance Maps for the Same years.

## **4.0 PRELIMINARY ASSESSMENT**

### **4.1 Hazardous Material and Substance Use**

The Site is currently operated as the Robert B. Johnson Park and does not utilize any hazardous materials or substances in the daily operations.

### **4.2 Wastewater Discharge History**

The Robert B. Johnson Park and associated facilities do not discharge any wastewater other than sanitary waste generated from the public restroom which is ultimately discharged to the municipal sewer system managed by Camden County Municipal Utilities Authority.

### **4.3 Process Waste Streams**

The current operation does not have process waste streams. The historic operations did not have process waste streams based upon a review of available information.

### **4.4 Radioactive Materials**

The current operation does not use radioactive materials. The historic operations did not use radioactive materials based upon a review of available information.



#### **4.5 Discharge History**

According to the research completed as part of this PA, the Site does not have any active or closed discharge numbers or any other Site Remediation Program history according to a review of the NJDEP GeoWeb Mapping Tool, NJDEP Dataminer and a request for government records.

#### **4.6 Environmental Permits**

A review of the EDR Report, NJDEP GeoWeb, and historic reports did not identify any environmental permits that have been issued for the Subject Property.

#### **4.7 Environmental Enforcement Actions**

FPA did not identify any environmental enforcement actions through a review of available environmental database information and information obtained from government agencies through the New Jersey Open Public Records Act (OPRA) request process.

#### **4.8 Fill Material**

FPA reviewed the New Jersey Geologic Survey Historic Fill of the Camden Quadrangle, which shows the northern two-thirds of the Subject Property as containing historic fill. FPA also utilized the NJDEP GeoWeb Online Mapping tool which confirmed the findings of the Geologic Survey. Furthermore, historic topographic maps and aerial photographs showed signs that filling activities occurred at the Site in the early 1900's. The sources referenced above all show a small portion of the Subject Property at the southern end fronting Carl Miller Boulevard as not containing historic fill. Based on the research conducted, it is FPA's opinion that historic fill material is present throughout the majority of the Subject Property.

#### **4.9 Waste Disposal Areas (Dumps, Landfills, etc.)**

Currently, there are no waste disposal areas, dumps, or landfills on the Subject Property. A review of historic aerial photographs shows potential dumping activities that occurred in the center of the Site from at least 1940 to some time prior to 1951, when the Site is shown level and graded. Specifically, the 1944 aerial photograph shows the former 7<sup>th</sup> Avenue Street was utilized as an access road to the center of the Subject Property where significant mounding and dumping



occurred. Further, during the Site inspection, FPA observed that the rear two-thirds of the property (where the dumping is shown to have occurred) is situated at an elevation approximately 10 feet higher compared to the front portion of the property.

#### **4.10 Government Correspondence**

FPA submitted online requests to the NJDEP requesting relevant environmental data from the government agency files under the provisions of the New Jersey OPRA. In addition, OPRA requests were submitted to the Camden City Clerk and the Camden County Health Department. FPA also utilized the USEPA's MyProperty online search tool which did not identify the Subject Property. The NJDEP, Camden City Clerk and Camden County Health Department all responded by providing responses indicating that no records were found relative to FPA's request for environmental records. If additional information is received after the report date, the responses will be reviewed and, if relevant, will be provided via an addendum to this Report. Copies of the inquiry letters and responses are included in Appendix C.

#### **4.11 Review of Client Provided Reports**

As previously stated, the Subject Property does not have a discharge or site remediation history, therefore, no historic environmental reports exist, and none were reviewed as part of this PA Report.

#### **4.12 Previously Conducted or Ongoing Remediation that has not Received a No Further Action (NFA) Determination or Response Action Outcome (RAO) Decision Document**

FPA conducted research into the environmental history at the site to determine if remedies were previously implemented on the Subject Property and if so, to determine if the remedy remains protective of public health, safety, and the environment. FPA reviewed the EDR report, NJDEP GeoWeb Online Mapping Tool and the NJDEP Dataminer website to determine if any remediation has been conducted at the Subject Property. According to the research completed by FPA, the Subject Property does not have a discharge or remediation history; therefore, no remedies have been implemented.



#### **4.13 Protectiveness Analysis of Approved Remedies/Order of Magnitude**

According to historical research, the Subject Property does not have an environmental remediation history and therefore no remedies have been applied to the Subject Property. The NJDEP TRSR, N.J.A.C. 7:26E-3.2(a)5. requires an Order of Magnitude (OOM) evaluation of contaminant concentrations for sites that received a No Further Action (NFA) determination from the NJDEP when a site “re-enters” the SRWMP. No remedies have been applied at the Subject Property; therefore, an OOM evaluation is not required.

#### **4.14 Off-Site Areas with the Potential to Impact the Subject Property**

FPA reviewed the NJDEP GeoWeb Online Mapping Tool and NJDEP Dataminer on July 28, 2021, to identify off-site areas with the potential to impact the Subject Property. The search is limited to adjoining properties. The search results of the adjoining properties did not identify any off-site impacts other than those associated with regional historic filling, which is presumed to have occurred at the Subject Property. However, a large (20 plus acre) groundwater Classification Exception Area/Well Restriction Area (CEA/WRA) was identified approximately 350 feet north from the northern Subject Property boundary. According to GeoWeb, the offsite CEA/WRA has been established for chromium and has a restriction depth of 127 feet below ground surface.

According to the information reviewed, no nearby facilities were considered to be a potential environmental risk to the Site due to their closed NJDEP case statuses, distances and/or downgradient locations from the Site based on a review of the NJDEP GeoWeb and Dataminer. Pursuant to New Jersey’s *Spill Compensations and Control Act* (N.J.S.A. 58:10-23.11), environmental liability associated with migration of contaminants (if any) to the Site from off-site locations would be the responsibility of the owner/operator of the property or properties from which the contamination is emanating.



## 5.0 IDENTIFICATION OF POTENTIAL AREAS OF CONCERN

Based upon the Site inspection completed on July 20, 2021, a review of historic aerial photographs and topographic maps, a review of historic Site reports, and all other research conducted regarding the current and former history of the Subject Property, FPA has identified the following potential areas of concern in accordance with section 2.19 of the NJDEP Preliminary Assessment Technical Guidance Document. The AOCs are organized into two categories: AOCs requiring further investigation and AOCs not requiring further investigation. Areas of Concern identified at the Subject Property are shown on Drawing No. 4. Photographs obtained during the Site inspection are included in Appendix A.

### 5.1 Areas of Concern that Require Further Investigation

The following AOCs were identified at the Site warranting further evaluation because of documentation reviewed and/or physical evidence indicating a discharge or potential discharge to the environment:

➤ **AOC-1: Historic Fill Material**

- According to a review of the NJDEP GeoWeb Mapping Tool, historic aerial photographs and historic topographic maps, the Subject Property appears to have experienced filling to raise the elevation. The filling that occurred at the Subject Property appears to be part of regional historic filling activities that occurred in this area of Camden in the late 1800's and early 1900's. FPA recommends further investigation of AOC-1.

➤ **AOC-2: Historic Dumping**

- As part of this PA Report, FPA reviewed historic aerial photographs which show potential dumping activities that occurred in the center of the Site from at least 1940 to some time prior to 1951, when the Site is shown level and graded. Specifically, the 1944 aerial photograph shows the former 7<sup>th</sup> Avenue Street was utilized as an access road to the center of the Subject Property where significant mounding and dumping occurred. Further, during the Site inspection, FPA observed that the rear two-thirds of the property (where the dumping is shown to have occurred) is situated at an elevation approximately



10 feet higher compared to the front portion of the property. Based on these findings, FPA recommend further investigation of AOC-2

➤ **AOC-3: Former Junk Yard**

- According to a review of the Sanborn® Fire Insurance Maps included with the EDR Report, a junk yard is listed as operating in the southwest corner of the Subject Property, fronting Carl Miller Boulevard from approximately 1950 to 1960. Junk yards routinely accepted drums or metal containers that were historically utilized to store petroleum or hazardous substances. During the scrapping process, any residual liquids in the drums or containers would end up on the ground surface. FPA recommends further investigation of AOC-3.

➤ **AOC-4: Potential for Residential Heating Oil Underground Storage Tanks (USTs)**

- According to a review of the Sanborn® Fire Insurance Maps included with the EDR Report, numerous residential dwellings were formally located at the south end of the Subject Property fronting Carl Miller Boulevard from at least 1906 to approximately 1965 when all Site structures were razed to support the development of the existing park. Additionally, from 1926 to sometime prior to 1950, additional residential dwellings were located along the former 7<sup>th</sup> Avenue roadway and present day asphalt paved parking area. A Ground Penetrating Radar (GPR) Scan should be completed to determine the presence/absence of any USTs. FPA recommends further investigation of AOC-4.

## **5.2 Areas of Concern that Do Not Require Further Investigation**

The following AOCs were identified at the Site but do not warrant further evaluation because of their integrity and/or the absence of physical evidence indicating a discharge or potential discharge to the exterior environment, or the documented remedial status:

➤ **AOC-5: Pole-mounted transformers**

- During the Site inspection, FPA observed a utility pole with a bank of three 50 kVa transformers located at the south end of the site in a grass area. The transformers were observed to be in good condition with no sign of staining or



spills on the grass below. Additionally, the transformers contained “non-PCB” placards. FPA also observed several pole mounted transformers at the southern property boundary along Carl Miller Boulevard. All pole mounted transformers along Carl Miller Boulevard were observed to be in relatively new condition and no evidence of staining on the ground below was observed. Further, no documentation of past spills from any of the transformers was identified in the records search. FPA recommends no further investigation of AOC-5.

➤ **AOC-6: Soil Pile**

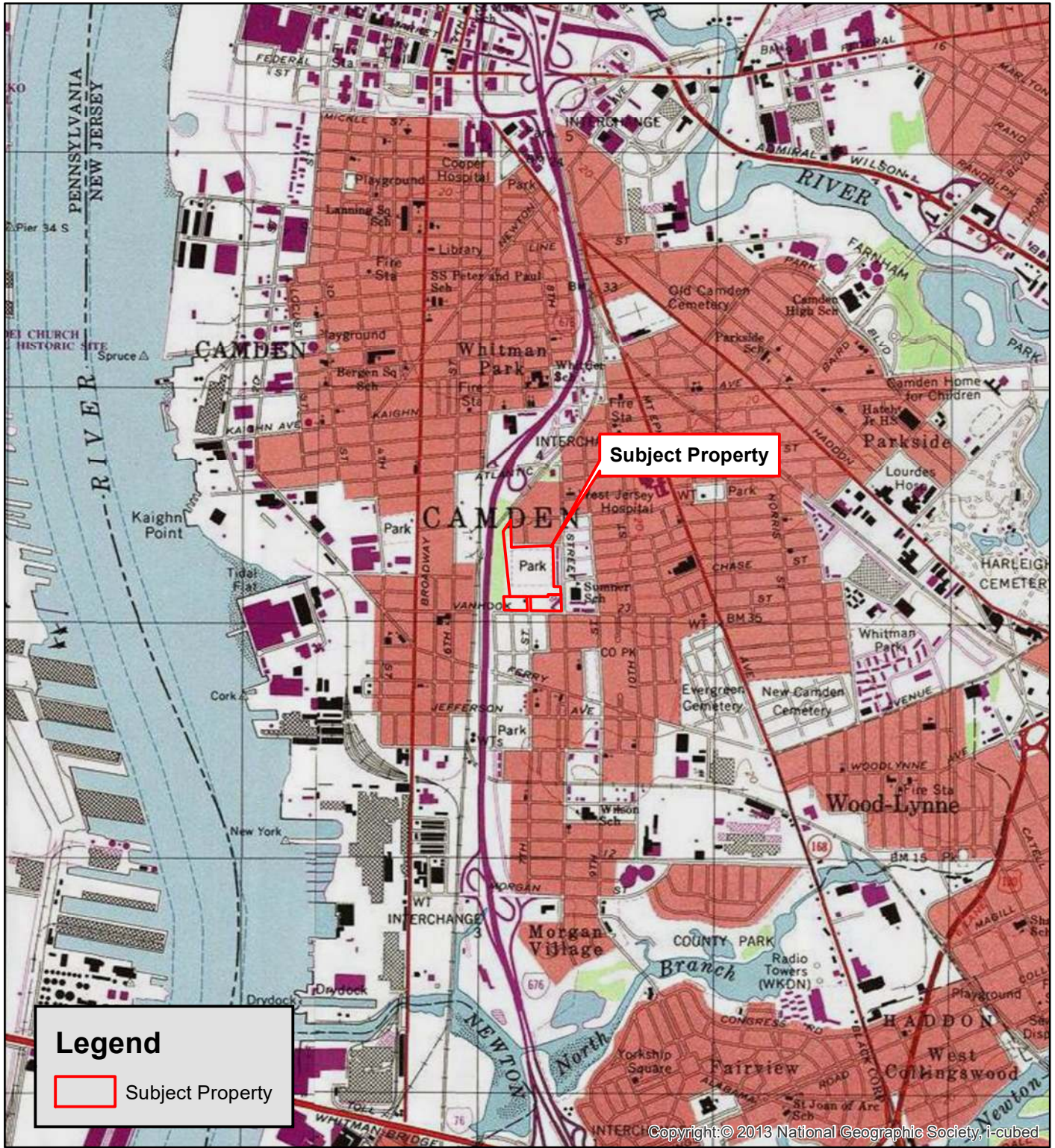
- During the Site Inspection, FPA observed a pile of soil located adjacent to the baseball diamond. The soil appeared to be well graded sand possibly used to repair areas within the park. The sand was free of debris, staining or any evidence of environmental impacts. FPA recommends no further investigation of AOC-6.

## **6.0 FINDINGS, CONCLUSIONS, AND RECOMMENDATIONS**


CCDP retained FPA to conduct a PA of the Robert B. Johnson Park, located at 723 Carl Miller Boulevard, Camden City, New Jersey as part of their pre-acquisition due diligence for the Subject Property. FPA completed the PA in accordance with the TRSR, N.J.A.C. 7:26E Subchapter 3 and applicable NJDEP technical guidance and procedures. The PA identified six (6) AOCs and FPA recommended no additional investigation for two of the AOCs, AOC-5 and AOC-6, because of their integrity and/or the absence of physical evidence indicating a discharge or potential discharge to the exterior environment, or the documented remedial status. Further investigation is recommended for AOC-1: Historic Fill Material, AOC-2: Historic Dumping, AOC-3: Former Junk Yard, and AOC-4: Potential for Residential USTs.

***DRAWINGS***

---



**Legend**

 Subject Property

Copyright © 2013 National Geographic Society, i-cubed

0 2,000  
Feet



1800 Route 34, Suite 101 • Wall, NJ • 07719 • 732-312-9800

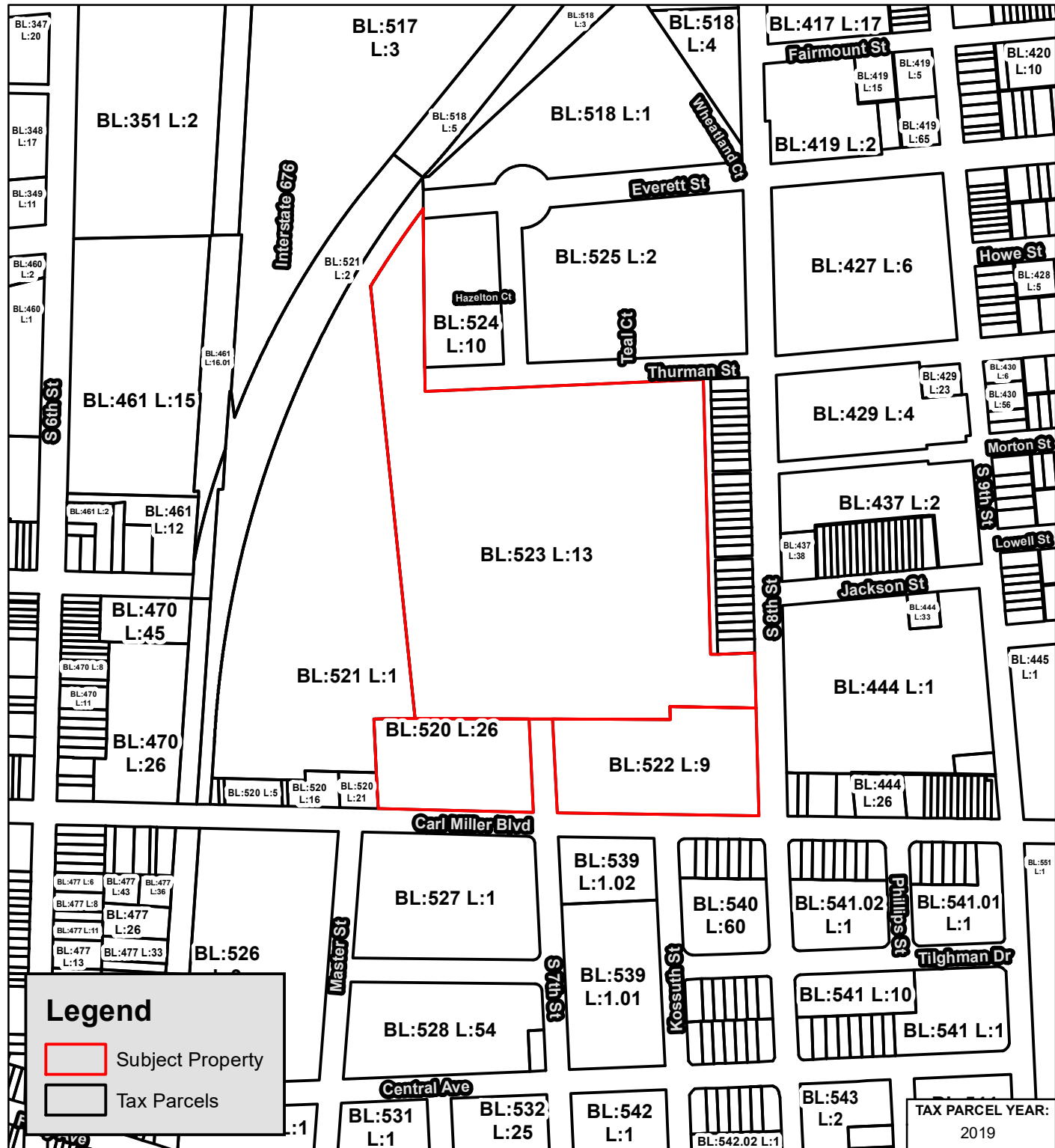
**ROBERT B. JOHNSON  
PARK IMPROVEMENT PROJECT**  
723 CARL MILLER BLVD, CITY OF CAMDEN  
CAMDEN COUNTY, NEW JERSEY

**TOPOGRAPHIC MAP**  
CAMDEN QUADRANGLE

<b>SCALE:</b> 1" = 2,000'	<b>CONTOUR INTERVAL</b> 10'	<b>PHOTO REVISED</b> 2004	<b>DRAWING #</b>  <b>1</b>
<b>DATE:</b> 07/15/2021	<b>DRAWN BY:</b> J.E.	<b>PROJECT NUMBER:</b> 17087.006	

Document Path: 0:117K1700017087 - Camden County Parks Improvement\DOCS\Environmental\CADD\GIS\17087.006 - DWG - 1 - TOPO MAP.mxd  
COPYRIGHT © 2021 FRENCH & PARRELLO ASSOCIATES - THE COPYING OF THIS DOCUMENT, OR PORTIONS THEREOF, WITHOUT THE WRITTEN PERMISSION OF FRENCH & PARRELLO IS PROHIBITED. DUE TO INHERENT ERRORS IN REPRODUCTION METHODS, ERRORS MAY OCCUR WHEN SCALING THIS DRAWING


Document Path: 0:17K1700017087 - Camden County Parks Projects\17087.006 - Robert B Johnson Park Improvement\DOCS\Environmental\CADD\GIS\17087.006 - DWG. 2 - TAX PARCEL MAP.mxd  
 COPYRIGHT © 2021 FRENCH & PARRELLO ASSOCIATES - THE COPYING OF THIS DOCUMENT, OR PORTIONS THEREOF, WITHOUT THE WRITTEN PERMISSION OF FRENCH & PARRELLO IS PROHIBITED. DUE TO INHERENT ERRORS IN REPRODUCTION METHODS, ERRORS MAY OCCUR WHEN SCALING THIS DRAWING



**Legend**

- Subject Property
- Tax Parcels

NOTE: THE TAX PARCEL BOUNDARIES SHOWN ARE NOT SURVEYED. THE TAX PARCELS AND ROAD CENTERLINES ARE PROVIDED BY THE STATE OF NEW JERSEY THROUGH THE NEW JERSEY GEOGRAPHIC NETWORK INFORMATION WAREHOUSE AT: [https://njgin.state.nj.us/NJ\\_NJGINExplorer/IW.jsp?DLayer=Parcels%20by%20County/Muni#](https://njgin.state.nj.us/NJ_NJGINExplorer/IW.jsp?DLayer=Parcels%20by%20County/Muni#)  
 THE AERIAL SHOWN WAS PROVIDED BY NEARMAP US, INC. AND TAKEN MARCH 2021.



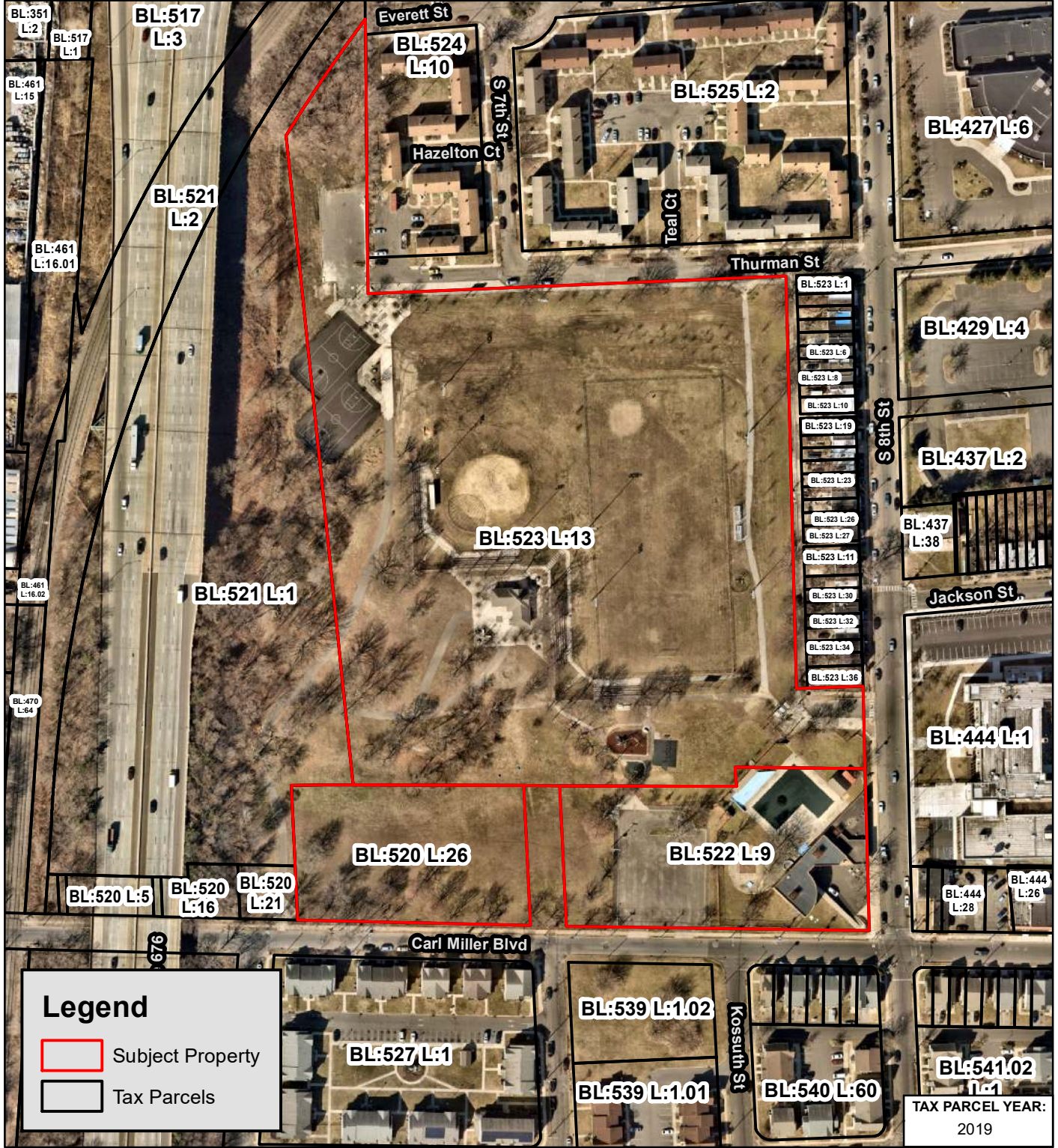
1800 Route 34, Suite 101 • Wall, NJ • 07719 • 732-312-9800

**ROBERT B. JOHNSON  
 PARK IMPROVEMENT PROJECT**  
 723 CARL MILLER BLVD, CITY OF CAMDEN  
 CAMDEN COUNTY, NEW JERSEY

**TAX PARCEL MAP**

SCALE: 1" = 300'	BLOCK: 520; 522; 523	LOT: 26; 9; 13	DRAWING # <b>2</b>
DATE: 07/15/2021	DRAWN BY: J.E.	PROJECT NUMBER: 17087.006	

Document Path: O:\17K\170001\17087 - Camden County Parks Projects\17087.006 - Robert B. Johnson Park Improvement\DOCS\Environmental\CADD\GIS\17087.006 - DWG. 3 - SITE LAYOUT MAP.mxd  
 COPYRIGHT © 2021 FRENCH & PARRELLO ASSOCIATES - THE COPYING OF THIS DOCUMENT, OR PORTIONS THEREOF, WITHOUT THE WRITTEN PERMISSION OF FRENCH & PARRELLO IS PROHIBITED. DUE TO INHERENT ERRORS IN REPRODUCTION METHODS, ERRORS MAY OCCUR WHEN SCALING THIS DRAWING




**Legend**

- Subject Property
- Tax Parcels

TAX PARCEL YEAR:  
2019

**NOTE:** THE TAX PARCEL BOUNDARIES SHOWN ARE NOT SURVEYED. THE TAX PARCELS AND ROAD CENTERLINES ARE PROVIDED BY THE STATE OF NEW JERSEY THROUGH THE NEW JERSEY GEOGRAPHIC NETWORK INFORMATION WAREHOUSE AT: [https://njgin.state.nj.us/NJ\\_NJGINExplorer/IW.jsp?DLayer=Parcels%20by%20County/Muni#](https://njgin.state.nj.us/NJ_NJGINExplorer/IW.jsp?DLayer=Parcels%20by%20County/Muni#)  
 THE AERIAL SHOWN WAS PROVIDED BY NEARMAP US, INC. AND TAKEN MARCH 2021.



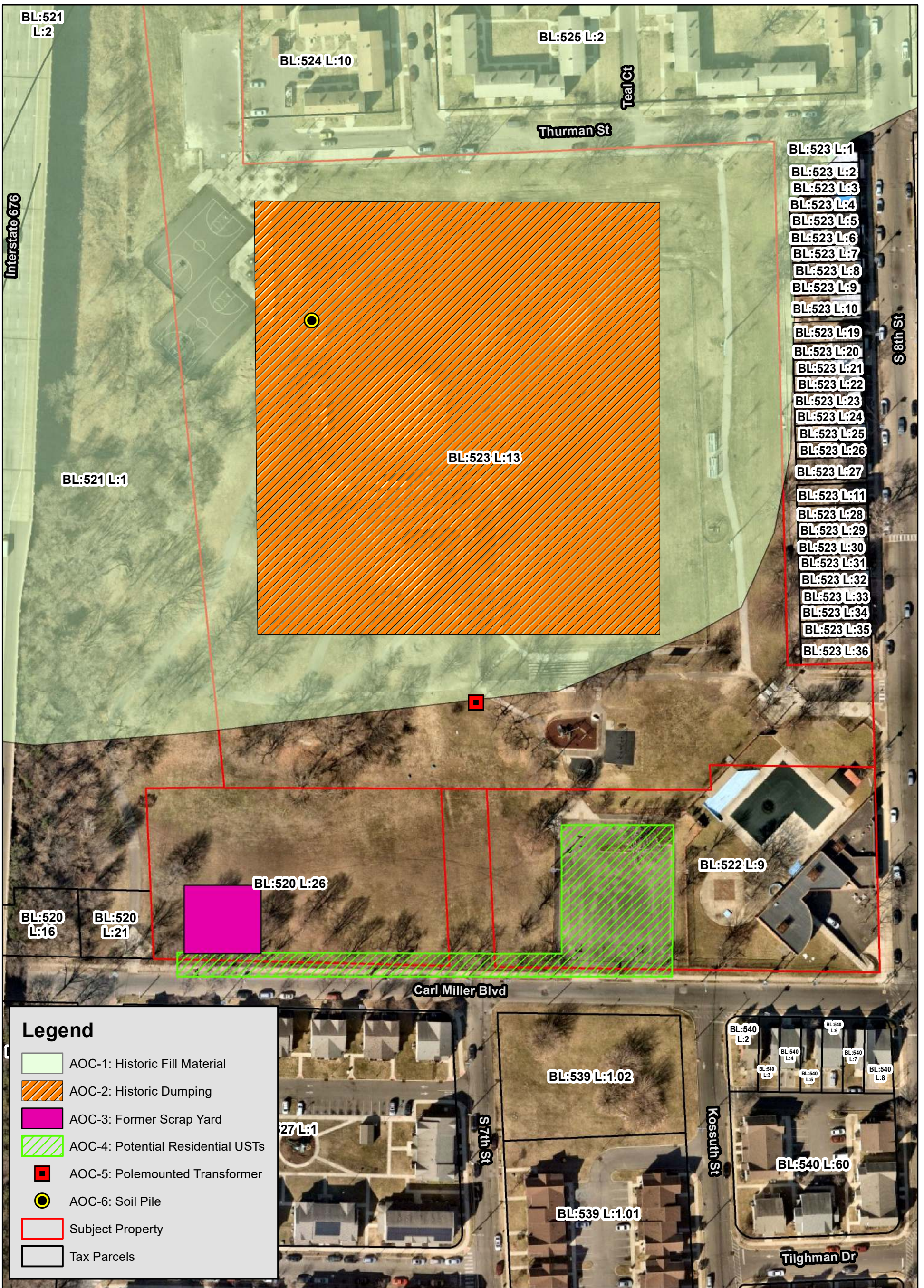
1800 Route 34, Suite 101 • Wall, NJ • 07719 • 732-312-9800

**ROBERT B. JOHNSON  
 PARK IMPROVEMENT PROJECT**  
 723 CARL MILLER BLVD, CITY OF CAMDEN  
 CAMDEN COUNTY, NEW JERSEY

**SITE LAYOUT MAP**

<b>SCALE:</b> 1" = 200'	<b>BLOCK:</b> 520; 522; 523	<b>LOT:</b> 26; 9; 13	<b>DRAWING #</b>  <b>3</b>
<b>DATE:</b> 07/15/2021	<b>DRAWN BY:</b> J.E.	<b>PROJECT NUMBER:</b> 17087.006	

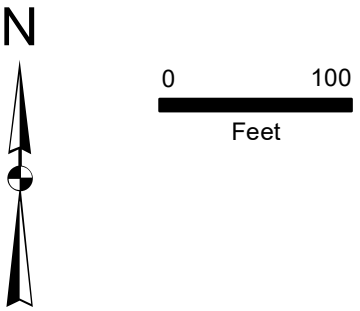
Document Path: O:\1717000\17087 - Camden County Parks Improvement\DOCS\Environmental\ICADD\GIS\17087\_006 - DWG\_4 - AOC\_MAP.mxd  
 COPYRIGHT © 2021 FRENCH & PARRELLO ASSOCIATES. THE COPYING OF THIS DOCUMENT OR PORTIONS THEREOF WITHOUT THE WRITTEN PERMISSION OF FRENCH & PARRELLO IS PROHIBITED. DUE TO INHERENT ERRORS IN REPRODUCTION METHODS, ERRORS MAY OCCUR WHEN SCALING THIS DRAWING.



**Legend**

- AOC-1: Historic Fill Material
- AOC-2: Historic Dumping
- AOC-3: Former Scrap Yard
- AOC-4: Potential Residential USTs
- AOC-5: Polemounted Transformer
- AOC-6: Soil Pile
- Subject Property
- Tax Parcels

**NOTE:**  
 THE AERIAL SHOWN WAS PROVIDED BY NEARMAP US, INC. AND TAKEN MARCH 2021.



1800 Route 34, Suite 101 • Wall, NJ • 07719 • 732-312-9800

**ROBERT B. JOHNSON**  
**PARK IMPROVEMENT PROJECT**  
 723 CARL MILLER BLVD., CITY OF CAMDEN  
 CAMDEN COUNTY, NEW JERSEY

**AREA OF CONCERN MAP**

SCALE: 1" = 100'	BLOCK: 520; 522; 523	LOT: 26; 9; Portion of 13	DRAWING: <b>4</b>
DATE: 08/11/2021	DRAWN BY: T.M.	PROJECT NUMBER: 17087.006	

## ***APPENDIX A***

### ***Site Photographs***

---



**Photo-1: View of the asphalt paved parking area at the front of the Robert B. Johnson Park.**



**Photo-2: View looking east down Carl Miller Boulevard.**



**Robert B. Johnson Park Improvement Project**

723 Carl Miller Boulevard, City of Camden

Camden County, New Jersey

**DATE:**

July 20, 2021

**JOB No.**

17087.006

**Photo No.**

1 and 2



**Photo-3: View looking northwest across the Park, towards the football fields.**



**Photo-4: View of the north end of the Subject Property, looking west.**



**Robert B. Johnson Park Improvement Project**

723 Carl Miller Boulevard, City of Camden  
Camden County, New Jersey

**DATE:**

July 20, 2021

**JOB No.**

17087.006

**Photo No.**

3 and 4



**Photo-5: View of the Subject Property looking south towards the baseball diamond.**



**Photo-6: View of the asphalt paved basketball courts in the northwest corner of the Site.**



**Robert B. Johnson Park Improvement Project**

723 Carl Miller Boulevard, City of Camden  
Camden County, New Jersey

**DATE:**

July 20, 2021

**JOB No.**

17087.006

**Photo No.**

5 and 6



**Photo-7: View of northern property boundary, and residential properties beyond.**



**Photo-8: View of asphalt and debris protruding through ground surface at the north end of the Site.**



**Robert B. Johnson Park Improvement Project**  
 723 Carl Miller Boulevard, City of Camden  
 Camden County, New Jersey

<b>DATE:</b> July 20, 2021	<b>JOB No.</b> 17087.006	<b>Photo No.</b> 7 and 8
-------------------------------	-----------------------------	-----------------------------



**Photo-9: View of AOC-6: Soil Pile located adjacent to the baseball field.**



**Photo-10: View of central portion of the Subject Property improved with a presumed snack building.**



**Robert B. Johnson Park Improvement Project**

723 Carl Miller Boulevard, City of Camden  
Camden County, New Jersey

**DATE:**

July 20, 2021

**JOB No.**

17087.006

**Photo No.**

9 and 10



**Photo-11: View of AOC-5: Pole Mounted Transformer.**



**Photo-12: View of front lawn area located at the north end of the Site.**



**Robert B. Johnson Park Improvement Project**

723 Carl Miller Boulevard, City of Camden  
Camden County, New Jersey

**DATE:**

July 20, 2021

**JOB No.**

17087.006

**Photo No.**

11 and 12



**Photo-13: View of significant elevation difference between north and south halves of the Subject Property.**



**Photo-14: View of debris protruding from ground surface at elevation difference.**



**Robert B. Johnson Park Improvement Project**

723 Carl Miller Boulevard, City of Camden  
Camden County, New Jersey

DATE:

July 20, 2021

JOB No.

17087.006

Photo No.

13 and 14

***APPENDIX B***

***Environmental Data Resources  
(EDR) Report***

---

**Robert B. Johnson Park Improvement Project**

723 Carl Miller Boulevard

Camden, NJ 08104

Inquiry Number: 06568574.2r

July 08, 2021

# EDR Summary Radius Map Report



6 Armstrong Road, 4th floor  
Shelton, CT 06484  
Toll Free: 800.352.0050  
[www.edrnet.com](http://www.edrnet.com)

# TABLE OF CONTENTS

<u>SECTION</u>	<u>PAGE</u>
Executive Summary .....	ES1
Overview Map .....	2
Detail Map .....	3
Map Findings Summary .....	4
Map Findings .....	8
Orphan Summary .....	1536
Government Records Searched/Data Currency Tracking .....	GR-1
 <b><u>GEOCHECK ADDENDUM</u></b>	
Physical Setting Source Addendum .....	A-1
Physical Setting Source Summary .....	A-2
Physical Setting SSURGO Soil Map .....	A-5
Physical Setting Source Map .....	A-8
Physical Setting Source Map Findings .....	A-10
Physical Setting Source Records Searched .....	PSGR-1

***Thank you for your business.***  
Please contact EDR at 1-800-352-0050  
with any questions or comments.

### Disclaimer - Copyright and Trademark Notice

This Report contains certain information obtained from a variety of public and other sources reasonably available to Environmental Data Resources, Inc. It cannot be concluded from this Report that coverage information for the target and surrounding properties does not exist from other sources. **NO WARRANTY EXPRESSED OR IMPLIED, IS MADE WHATSOEVER IN CONNECTION WITH THIS REPORT. ENVIRONMENTAL DATA RESOURCES, INC. SPECIFICALLY DISCLAIMS THE MAKING OF ANY SUCH WARRANTIES, INCLUDING WITHOUT LIMITATION, MERCHANTABILITY OR FITNESS FOR A PARTICULAR USE OR PURPOSE. ALL RISK IS ASSUMED BY THE USER. IN NO EVENT SHALL ENVIRONMENTAL DATA RESOURCES, INC. BE LIABLE TO ANYONE, WHETHER ARISING OUT OF ERRORS OR OMISSIONS, NEGLIGENCE, ACCIDENT OR ANY OTHER CAUSE, FOR ANY LOSS OF DAMAGE, INCLUDING, WITHOUT LIMITATION, SPECIAL, INCIDENTAL, CONSEQUENTIAL, OR EXEMPLARY DAMAGES. ANY LIABILITY ON THE PART OF ENVIRONMENTAL DATA RESOURCES, INC. IS STRICTLY LIMITED TO A REFUND OF THE AMOUNT PAID FOR THIS REPORT.** Purchaser accepts this Report "AS IS". Any analyses, estimates, ratings, environmental risk levels or risk codes provided in this Report are provided for illustrative purposes only, and are not intended to provide, nor should they be interpreted as providing any facts regarding, or prediction or forecast of, any environmental risk for any property. Only a Phase I Environmental Site Assessment performed by an environmental professional can provide information regarding the environmental risk for any property. Additionally, the information provided in this Report is not to be construed as legal advice.

Copyright 2020 by Environmental Data Resources, Inc. All rights reserved. Reproduction in any media or format, in whole or in part, of any report or map of Environmental Data Resources, Inc., or its affiliates, is prohibited without prior written permission.

EDR and its logos (including Sanborn and Sanborn Map) are trademarks of Environmental Data Resources, Inc. or its affiliates. All other trademarks used herein are the property of their respective owners.

## EXECUTIVE SUMMARY

A search of available environmental records was conducted by Environmental Data Resources, Inc (EDR). The report was designed to assist parties seeking to meet the search requirements of EPA's Standards and Practices for All Appropriate Inquiries (40 CFR Part 312), the ASTM Standard Practice for Environmental Site Assessments (E 1527-13), the ASTM Standard Practice for Environmental Site Assessments for Forestland or Rural Property (E 2247-16), the ASTM Standard Practice for Limited Environmental Due Diligence: Transaction Screen Process (E 1528-14) or custom requirements developed for the evaluation of environmental risk associated with a parcel of real estate.

### TARGET PROPERTY INFORMATION

#### ADDRESS

723 CARL MILLER BOULEVARD  
CAMDEN, NJ 08104

#### COORDINATES

Latitude (North): 39.9248800 - 39° 55' 29.56"  
Longitude (West): 75.1144440 - 75° 6' 51.99"  
Universal Transverse Mercator: Zone 18  
UTM X (Meters): 490220.1  
UTM Y (Meters): 4419216.0  
State Plane X (Feet): 319808.7  
State Plane Y (Feet): 398145.9  
Elevation: 18 ft. above sea level

### USGS TOPOGRAPHIC MAP ASSOCIATED WITH TARGET PROPERTY

Target Property: TP  
Source: U.S. Geological Survey

Target Property: W  
Source: U.S. Geological Survey

### AERIAL PHOTOGRAPHY IN THIS REPORT

Portions of Photo from: 20150725, 20150816  
Source: USDA

MAPPED SITES SUMMARY

Target Property Address:  
723 CARL MILLER BOULEVARD  
CAMDEN, NJ 08104

Click on Map ID to see full detail.

MAP ID	SITE NAME	ADDRESS	DATABASE ACRONYMS	RELATIVE ELEVATION	DIST (ft. & mi.) DIRECTION
<a href="#">Reg</a>	WELSBACH & GENERAL G	6 AREAS IN CAMDEN AN	NPL, SEMS, RCRA-LQG, US ENG CONTROLS, ROD, PRP,...	Same	830, 0.157, SW
<a href="#">Reg</a>	MARTIN AARON, INC.	1542 SOUTH BROADWAY	NPL, SEMS, RCRA-VSQQ, US ENG CONTROLS, US INST...	Same	369, 0.070, West
<a href="#">1</a>	FIRST NAZARENE CHURC	BORDERED BY NINTH, E	US BROWNFIELDS	Lower	11, 0.002, North
<a href="#">A2</a>	CARL MILLER HOMES	CARL MILLER BLVD	NJ SHWS, NJ ENG CONTROLS, NJ INST CONTROL, NJ VCP	Higher	63, 0.012, SW
<a href="#">B3</a>	KIPP COOPER NORCROSS	1600 S 8TH ST	NJ SHWS	Lower	119, 0.023, East
<a href="#">B4</a>	KIPP COOPER NORCROSS	8TH & JACKSON STS	NJ UST	Lower	124, 0.023, East
<a href="#">B5</a>	KIPP COOPER NORCROSS	8TH & JACKSON STS	NJ SHWS	Lower	124, 0.023, East
<a href="#">C6</a>	BOND LAUNDRY CO	1705 KOSSUTH	EDR Hist Cleaner	Lower	169, 0.032, SSE
<a href="#">C7</a>	MECHANIC DRY CLEANIN	1732 S 7TH	EDR Hist Cleaner	Lower	193, 0.037, South
<a href="#">C8</a>	YOUNG GEORGE	801-803 VAN HOOK ST	EDR Hist Cleaner	Lower	237, 0.045, SE
<a href="#">C9</a>	YOUNGS MARKET	803 VAN HOOK ST	EDR Hist Cleaner	Lower	240, 0.045, SE
<a href="#">C10</a>	MENOKEN OIL SERVICE	760 VAN HOOK	EDR Hist Auto	Lower	266, 0.050, SE
<a href="#">11</a>	HARRIS GARAGE	1750 S 7TH	EDR Hist Auto	Lower	288, 0.055, South
<a href="#">D12</a>	JERSEY CORE SUPPLY,	635 JACKSON ST	RCRA NonGen / NLR	Lower	304, 0.058, West
<a href="#">D13</a>	JERSEY CORE SUPPLY I	635 JACKSON ST	NJ UST	Lower	304, 0.058, West
<a href="#">A14</a>	CLEMENT COVERALL COM	619 623 VAN HOOK ST	NJ BROWNFIELDS	Higher	306, 0.058, SW
<a href="#">A15</a>	CLEMENT COVERALL COM	619 VAN HOOK ST	NJ HIST HWS, NJ HIST LUST, NJ UST, NJ SPILLS, NJ...	Higher	306, 0.058, SW
<a href="#">A16</a>	CLEMENT 'COVERALL' C	623 VAN HOOK ST.	SEMS-ARCHIVE, CORRACTS, RCRA-TSDF, NJ VCP, NJ...	Higher	306, 0.058, SW
<a href="#">17</a>	CLEMENT COVERALL COM	619 CARL MILLER BLVD	NJ SHWS, NJ LUST, NJ BROWNFIELDS	Lower	321, 0.061, WSW
<a href="#">A18</a>	CLEMENT COVERALL	619 VAN HOOK STREET,	US BROWNFIELDS	Higher	329, 0.062, WSW
<a href="#">A19</a>	VAN HOOK STREET SITE	619 VAN HOOK STREET	SEMS-ARCHIVE	Higher	329, 0.062, WSW
<a href="#">D20</a>	VILLAGE OF HOPE-PROJ	1600-1654 S 6TH ST	NJ BROWNFIELDS	Lower	456, 0.086, West
<a href="#">E21</a>	CRA WS0012 NEW HOMES	6TH ST & RAILROAD AV	NJ SHWS	Higher	469, 0.089, SW
<a href="#">F22</a>	MICKLE ELEMENTARY SC	6TH & VAN HOOK STS	NJ UST	Higher	532, 0.101, WSW
<a href="#">F23</a>	VILLAGE OF HOPE PHAS	CARL MILLER BLVD & 6	NJ SHWS, NJ HIST HWS, NJ NJEMS	Higher	532, 0.101, WSW
<a href="#">F24</a>	VILLAGE OF HOPE PHAS	CARL MILLER BLVD & 6	NJ VCP	Higher	532, 0.101, WSW
<a href="#">G25</a>	FILLMORE ST. HOUSING	1615-1635 S 6TH ST	NJ BROWNFIELDS	Lower	575, 0.109, West
<a href="#">H26</a>	CAMDEN HOUSING AUTH	CENTRAL AVE & KOSSUT	NJ SHWS	Lower	579, 0.110, SSE
<a href="#">I27</a>	RHODES DRUMS INC	1555 S 6TH ST	SEMS-ARCHIVE, RCRA NonGen / NLR	Lower	596, 0.113, WNW
<a href="#">I28</a>	PONTE EQUITIES SITE	1565-1575 SOUTH 6TH	SEMS	Lower	604, 0.114, West
<a href="#">E29</a>	CRA-WS0013 VACANT FA	1743-55 S 6TH & VIOL	NJ VCP	Higher	607, 0.115, SW
<a href="#">30</a>	BRANCH VILLAGE	1700 S 9TH ST	NJ SHWS, NJ ENG CONTROLS	Lower	622, 0.118, ESE
<a href="#">G31</a>	1722-34 SOUTH 6TH ST	1722-34 SOUTH 6TH ST	US BROWNFIELDS	Lower	628, 0.119, West
<a href="#">32</a>	APEX SERVICE STATION	902 MORTON AVE	EDR Hist Auto	Lower	634, 0.120, ENE
<a href="#">H33</a>	1801 8TH STREET	1801 8TH ST	NJ VCP	Lower	681, 0.129, SSE
<a href="#">J34</a>	CAMDEN IRON & METAL	1500 6TH ST	NJ SHWS	Higher	686, 0.130, NW
<a href="#">J35</a>	CAMDEN IRON & METAL	1500 SOUTH SIXTH STR	NJ HIST LUST	Higher	686, 0.130, NW
<a href="#">J36</a>	CAMDEN IRON & METAL	1500 6TH ST S	NJ SHWS	Higher	686, 0.130, NW
<a href="#">J37</a>	CAMDEN IRON & METAL,	1500 S. SIXTH ST.	RCRA NonGen / NLR, MLTS	Higher	686, 0.130, NW

MAPPED SITES SUMMARY

Target Property Address:  
723 CARL MILLER BOULEVARD  
CAMDEN, NJ 08104

Click on Map ID to see full detail.

MAP ID	SITE NAME	ADDRESS	DATABASE ACRONYMS	RELATIVE ELEVATION	DIST (ft. & mi.) DIRECTION
J38	CAMDEN IRON & METAL	1500 6TH ST	NJ BROWNFIELDS	Higher	686, 0.130, NW
J39	CAMDEN IRON & METAL	1500 6TH ST S	NJ HIST HWS, NJ LUST	Higher	686, 0.130, NW
J40	INNOVATIVE RECOVERY	1500 6TH ST	RCRA NonGen / NLR	Higher	686, 0.130, NW
J41	CAMDEN IRON & METAL	1500 S 6TH ST	NJ UST, NJ Release, NJ NPDES	Higher	686, 0.130, NW
K42	EVERETT STREET & 9TH	EVERETT ST & S 9TH S	NJ SHWS	Lower	697, 0.132, NE
K43	EVERETT STREET & 9TH	EVERETT ST & 9TH ST	NJ ENG CONTROLS, NJ BROWNFIELDS	Lower	697, 0.132, NE
K44	FIRST NAZARENE CHRIS	EVERETT ST & S 9TH S	NJ SHWS	Lower	697, 0.132, NE
L45	1745-55 SOUTH 6TH ST	1745-55 SOUTH 6TH ST	US BROWNFIELDS	Higher	725, 0.137, SW
L46	SIXTH STREET HOUSING	1743-1755 S 6TH ST	NJ VCP, NJ BROWNFIELDS	Higher	734, 0.139, SW
47	CENTERVILLE REVITALI	BULSON AVE & 7TH & 8	NJ SHWS	Lower	734, 0.139, South
L48	1743 1755 SOUTH 6TH	1743 1755 S 6TH ST	NJ SHWS	Higher	752, 0.142, SW
F49	MICKLE ELEM SCHOOL	FILMORE & VAN HOOK S	NJ HIST LUST	Lower	780, 0.148, WSW
J50	MIGALI INDUSTRIES IN	1475 S 6TH ST	NJ SHWS, NJ ENG CONTROLS, NJ NJEMS	Higher	788, 0.149, NW
J51	MIGALI INDUSTRIES IN	1475 S 6TH ST	NJ UST, NJ ISRA	Higher	788, 0.149, NW
M52	FILMORE STREET NEW H	1617-1635 FILMORE ST	NJ BROWNFIELDS	Lower	845, 0.160, WSW
M53	FILLMORE SITE	1617-35 FILLMORE ST	NJ VCP, NJ Release	Lower	845, 0.160, WSW
M54	1617 35 FILMORE ST	1617-35 FILMORE ST	NJ SHWS	Lower	845, 0.160, WSW
K55	MERCURY TOOL & MANUF	927-933 EVERETT STRE	NJ ISRA	Lower	891, 0.169, NE
K56	PSE&G TRANSFORMER IN	1478 S 9TH ST	NJ SHWS, NJ NJEMS	Lower	891, 0.169, NE
57	BRANCH VILLAGE	CENTRAL AVE & 9TH ST	NJ SHWS	Lower	930, 0.176, SE
N58	CHEM SERVICES INC	BLDG A1 MERRY LANE	RCRA NonGen / NLR	Higher	931, 0.176, WNW
M59	BROADWAY NEW STORES-	1600-1620 S BROADWAY	NJ BROWNFIELDS	Lower	957, 0.181, West
M60	BROADWAY REDEVELOPME	1600-1618 BROADWAY	NJ SHWS	Lower	957, 0.181, West
M61	POLICE MINI-STATION-	1702-1710 S BROADWAY	NJ BROWNFIELDS	Lower	964, 0.183, WSW
M62	BROADWAY REDEVELOPME	1600 1618 BROADWAY	NJ SHWS	Lower	968, 0.183, West
O63	1702 10 BROADWAY	1702 1710 BROADWAY	NJ SHWS, NJ BROWNFIELDS	Lower	980, 0.186, WSW
N64	MARTIN AARON SUPERFU	1542 S BROADWAY	PA MANIFEST	Higher	988, 0.187, WNW
N65	MARTIN AARON INCORPO	1542 BROADWAY	NJ SHWS, NJ BROWNFIELDS, NJ LIENS	Higher	988, 0.187, WNW
N66	DRUM SERVICES OF CAN	1542 SOUTH BROADWAY	NJ MANIFEST	Higher	988, 0.187, WNW
N67	MARTIN AARON INCORPO	1542 SOUTH BROADWAY	NJ PF	Higher	988, 0.187, WNW
N68	DRUM SERVICE OF CAMD	1542 SOUTH BROADWAY	NY MANIFEST	Higher	988, 0.187, WNW
69	IRRIGATION SYSTEMS I	936 FAIRMOUNT ST	NJ SHWS, NJ VCP, NJ NJEMS	Lower	1006, 0.191, NE
O70	FELLOWSHIP HOUSE OF	1722 BROADWAY	NJ SHWS, NJ ENG CONTROLS, NJ INST CONTROL, NJ...	Higher	1009, 0.191, WSW
71	MARY H THOMAS NURSER	1435 8TH ST	NJ SHWS, NJ Release	Higher	1040, 0.197, NNE
M72	BROADWAY FINISHING C	1625-1629 S BROADWAY	NJ BROWNFIELDS	Lower	1054, 0.200, West
M73	CRA WS0004 BROADWAY	1625-47 BROADWAY	NJ SHWS	Lower	1054, 0.200, West
M74	BROADWAY & WEBSTER N	1625-1647 S BROADWAY	NJ BROWNFIELDS	Lower	1054, 0.200, West
M75	VACANT LOTS	1625-47 BROADWAY	NJ VCP, NJ Release	Lower	1054, 0.200, West
M76	1625-47 SOUTH BROADW	1625-47 SOUTH BROADW	US BROWNFIELDS	Lower	1054, 0.200, West

MAPPED SITES SUMMARY

Target Property Address:  
723 CARL MILLER BOULEVARD  
CAMDEN, NJ 08104

Click on Map ID to see full detail.

MAP ID	SITE NAME	ADDRESS	DATABASE ACRONYMS	RELATIVE ELEVATION	DIST (ft. & mi.) DIRECTION
<a href="#">P77</a>	NJDOT BIN 0430168	7TH ST I-676 NB RTE	RCRA NonGen / NLR, NY MANIFEST	Higher	1067, 0.202, North
<a href="#">N78</a>	LIEDTKA TRUCKING INC	1535 SOUTH BROADWAY	NJ HIST HWS, NJ ENG CONTROLS, NJ INST CONTROL	Higher	1073, 0.203, WNW
<a href="#">N79</a>	LIEDTKA TRUCKING INC	1535 SOUTH BROADWAY	NJ SHWS	Higher	1073, 0.203, WNW
<a href="#">N80</a>	LIEDTKA TRUCKING INC	1535 S BROADWAY	NJ SHWS, NJ BROWNFIELDS, NJ NJEMS	Higher	1073, 0.203, WNW
<a href="#">N81</a>	LIEDTKA TRUCKING INC	1535 BROADWAY	NJ HIST LUST, NJ UST, NJ VCP, NJ Release	Higher	1073, 0.203, WNW
<a href="#">M82</a>	EXTREME POWDER COATI	1621 S BROADWAY	RCRA NonGen / NLR, NJ MANIFEST	Lower	1083, 0.205, West
<a href="#">83</a>	1702-10 BROADWAY	1702-10 BROADWAY BLO	US BROWNFIELDS	Higher	1095, 0.207, ESE
<a href="#">Q84</a>	DUAL CLEANERS	1572 SOUTH 10TH ST	NJ DRYCLEANERS	Higher	1098, 0.208, East
<a href="#">Q85</a>	DUAL CLEANERS	1572 S 10TH ST	RCRA NonGen / NLR	Higher	1098, 0.208, East
<a href="#">P86</a>	NJDOT BIN 0418160	RTE I-676 MP 2.26 AT	RCRA NonGen / NLR	Higher	1110, 0.210, North
<a href="#">R87</a>	CAMDEN NJ STATE INSP	1489 BROADWAY	NJ SHWS, NJ UST	Higher	1125, 0.213, WNW
<a href="#">R88</a>	CAMDEN STATE INSPECT	1489 BROADWAY S	NJ HIST LUST	Higher	1125, 0.213, WNW
<a href="#">S89</a>	SOUTHWEST CORNER OF	SOUTHWEST CORNER OF	US BROWNFIELDS	Higher	1158, 0.219, NNW
<a href="#">S90</a>	VENUS STORM WINDOW C	ATLANTIC AVE & 6TH S	NJ SHWS	Higher	1164, 0.220, NNW
<a href="#">Q91</a>	BONSALL ANNEX SCHOOL	1038 LOWELL ST	NJ SHWS, NJ HIST LUST, NJ UST, NJ Release	Higher	1195, 0.226, East
<a href="#">Q92</a>	CATAPULT BEFORE & AF	1038 LOWELL ST	NJ SHWS	Higher	1195, 0.226, East
<a href="#">S93</a>	LEE MAR CORPORATION	1409 SOUTH 6TH STREE	NJ ISRA	Higher	1216, 0.230, NNW
<a href="#">S94</a>	SL SURFACE TECHNOLOG	1416 S 6TH ST	NJ HIST HWS, NJ INST CONTROL, NJ AIRS, NJ ISRA	Higher	1220, 0.231, NNW
<a href="#">S95</a>	SL SURFACE TECHNOLOG	1416 6TH ST	NJ SHWS, NJ BROWNFIELDS, NJ Financial Assurance	Higher	1220, 0.231, NNW
<a href="#">S96</a>	EVERLAST COATINGS IN	1416 SOUTH SIXTH STR	PA MANIFEST	Higher	1220, 0.231, NNW
<a href="#">S97</a>	SL SURFACE TECHNOLOG	1416 S 6TH ST	NJ SHWS	Higher	1220, 0.231, NNW
<a href="#">S98</a>	SL INDUSTRIES, INC.	1416 SOUTH 6TH STREE	RCRA-LQG, RI MANIFEST, NY MANIFEST, NJ MANIFEST	Higher	1220, 0.231, NNW
<a href="#">S99</a>	SL INDUSTRIES INC	1416 S SIXTH ST	PA MANIFEST	Higher	1220, 0.231, NNW
<a href="#">T100</a>	COLONIAL PROCESSING	1930 SOUTH 6TH STREE	NJ LUST, NJ Release, NJ ISRA	Higher	1245, 0.236, SSW
<a href="#">T101</a>	COLONIAL PROCESSING	1930 S 6TH ST	NJ UST	Higher	1245, 0.236, SSW
<a href="#">T102</a>	LANGSTON A DIV OF MO	1930 S 6TH ST	RCRA NonGen / NLR	Higher	1245, 0.236, SSW
<a href="#">T103</a>	C P I FIBERGLASS INC	1930 S 6TH ST	RCRA NonGen / NLR	Higher	1245, 0.236, SSW
<a href="#">T104</a>	COLONIAL PROCESSING	1930 S SIXTH ST	PA MANIFEST	Higher	1245, 0.236, SSW
<a href="#">T105</a>	COLONIAL PROCESSING	1930 SOUTH 6TH STREE	NJ MANIFEST	Higher	1245, 0.236, SSW
<a href="#">T106</a>	NYCDOT - WASHINGTON	1930 S 6TH ST	RCRA NonGen / NLR	Higher	1245, 0.236, SSW
<a href="#">T107</a>	COLONIAL PROCESSING	1930 S 6TH ST	NJ SHWS	Higher	1245, 0.236, SSW
<a href="#">T108</a>	COLONIAL PROCESSING	1930 S 6TH ST	NJ SHWS	Higher	1245, 0.236, SSW
<a href="#">T109</a>	COLONIAL PROCESSING	1930 S 6TH ST	RCRA-VSQG, US AIRS	Higher	1245, 0.236, SSW
<a href="#">110</a>	1813 1815 SOUTH BROA	1813 1815 BROADWAY	NJ SHWS	Higher	1270, 0.241, SW
<a href="#">111</a>	BRANCH VILLAGE ON-SI	194 BRANCH VILLAGE	NJ BROWNFIELDS	Higher	1270, 0.241, SE
<a href="#">U112</a>	TIEDEKEN BROS INC	429 VAN HOOK ST	RCRA NonGen / NLR	Lower	1287, 0.244, WSW
<a href="#">T113</a>	1905-31 SOUTH 6TH ST	1905-31 SOUTH 6TH ST	US BROWNFIELDS	Higher	1315, 0.249, SSW
<a href="#">U114</a>	SACRED HEART SCHOOL	1739 FERRY AVE	NJ SHWS, NJ Release	Higher	1359, 0.257, WSW
<a href="#">115</a>	NJ AMERICAN WATER CO	514 ATLANTIC AVE.	NJ HIST LUST	Higher	1389, 0.263, NW

MAPPED SITES SUMMARY

Target Property Address:  
723 CARL MILLER BOULEVARD  
CAMDEN, NJ 08104

Click on Map ID to see full detail.

MAP ID	SITE NAME	ADDRESS	DATABASE ACRONYMS	RELATIVE ELEVATION	DIST (ft. & mi.) DIRECTION
U116	1713 FERRY AVENUE	1713 FERRY AVE	NJ SHWS, NJ HIST HWS, NJ NJEMS, FINDS	Higher	1435, 0.272, WSW
T117	MOLINS MACHINE COMPA	1929 SOUTH 6TH STREE	NJ ISRA	Higher	1475, 0.279, SSW
118	PROPOSED LIBRARY PRO	852 FERRY AVE	NJ VCP, NJ BROWNFIELDS, NJ Release	Higher	1547, 0.293, SSE
119	R T CREAM SCHOOL	MULFOLD & TIOGA	NJ HIST LUST, NJ Release	Higher	1564, 0.296, ESE
V120	SACRED HEART SCHOOL	4TH & JASPER STS	NJ SHWS	Higher	1598, 0.303, WSW
V121	SACRED HEART SCHOOL	4TH & JASPER AVE	NJ HIST LUST	Higher	1598, 0.303, WSW
W122	PROVIDENCE PEDIATRIC	1000 ATLANTIC AVE	NJ SHWS	Higher	1624, 0.308, NE
W123	WEST JERSEY HEALTH S	1000 ATLANTIC AVE	NJ HIST LUST, NJ Release	Higher	1624, 0.308, NE
W124	VIRTUA CAMDEN HOSPIT	1000 ATLANTIC AVE	NJ HIST LF, NJ AIRS	Higher	1624, 0.308, NE
X125	CAMDEN COUNTY MUA	DELAWARE NO 1 WPCF	NJ HIST LUST, NJ SPILLS, NJ NPDES	Higher	1640, 0.311, West
X126	DELAWARE #1 WATER PO	200 JACKSON STREET	NJ SHWS, NJ MAJOR FACILITIES, NJ SPILLS, NJ...	Higher	1640, 0.311, West
Y127	VOLUNTEERS OF AMERIC	510 LIBERTY ST	NJ SHWS, NJ VCP	Higher	1694, 0.321, NNW
128	JOSEPH GARTLAND	1300 S 9TH ST	NJ HIST LUST	Higher	1733, 0.328, NNE
129	EAST COAST FIBERGLAS	1231 SOUTH 6TH STREE	NJ ISRA	Higher	1738, 0.329, NNW
130	ADMINISTRATION BUILD	1645 FERRY AVE	NJ HIST LUST, NJ UST, NJ Release	Higher	1740, 0.330, West
Z131	J L POULTRY CO INC	2001 S 6TH ST	NJ SHWS, NJ HIST HWS, NJ BROWNFIELDS, NJ AIRS	Higher	1787, 0.338, SSW
Z132	LANGSTON DIV-MOLINS	2001 SOUTH SIXTH STR	SEMS, NJ UST, NJ Financial Assurance, NJ ISRA	Higher	1787, 0.338, SSW
AA133	"CWS INDUSTRIES, INC	726 KAIGHNS AVE	NJ SHWS, NJ BROWNFIELDS, NJ Release	Higher	1823, 0.345, North
AA134	UNITED DEVELOPMENT L	726-C KAIGHNS AVE	SEMS, RCRA-VSQG, NJ SPILLS, NJ MANIFEST	Higher	1823, 0.345, North
AA135	7TH AND KAIGHN	726 KAIGHN AVE	US BROWNFIELDS	Higher	1823, 0.345, North
Y136	BROADWAY & LIBERTY F	1301 BROADWAY	NJ SHWS	Higher	1840, 0.348, NW
Y137	BROADWAY & LIBERTY F	1301 BROADWAY S	NJ SHWS, NJ LUST	Higher	1840, 0.348, NW
AB138	GENERAL IRON WORKS C	407 ATLANTIC AVE	NJ SHWS	Higher	1872, 0.355, NW
AB139	GENERAL IRON WORKS	407 ATLANTIC AVE	NJ UST, RCRA NonGen / NLR, NJ ISRA	Higher	1872, 0.355, NW
140	CHELTON TERRACE PHAS	CHELTON AVENUE AND 7	NJ BROWNFIELDS	Higher	1924, 0.364, South
AC141	MILLYS AUTO REPAIR	2009 BROADWAY	NJ HIST LUST, NJ NJEMS	Higher	1927, 0.365, SW
142	CAMDEN CITY BD OF ED	1575 MT EPHRAIM AVE	NJ BROWNFIELDS, FINDS	Higher	1937, 0.367, East
143	J&R PALLET COMPANY	331 VIOLA STREET	NJ ISRA, NJ NPDES	Higher	1945, 0.368, SW
Z144	GE AEROSPACE	6TH ST & CHELTON ST	NJ SHWS	Higher	1988, 0.377, SSW
Z145	GENERAL ELECTRIC	6TH AND CHELTON	NJ HIST LUST	Higher	1988, 0.377, SSW
Z146	CAMDEN CO-GEN	570 CHELTON AVE	NJ HIST LUST, NJ Release	Higher	2033, 0.385, SSW
Z147	CAMDEN PLANT HOLDING	570 CHELTON AVE	RCRA-SQG, NJ UST, NJ Release, ICIS, US AIRS, NJ...	Higher	2033, 0.385, SSW
Z148	CAMDEN COGEN, LP	570 CHELTON AVENUE	NJ MAJOR FACILITIES, NJ NJEMS, NJ Release, NJ...	Higher	2033, 0.385, SSW
AD149	THOMAS & MULLER INCO	1929 S 4TH ST	NJ SHWS, NJ VCP, NJ BROWNFIELDS, NJ NJEMS, NJ AIRS	Higher	2039, 0.386, SW
AD150	THOMAS & MULLER COMP	1929 SOUTH 4TH ST	NJ HIST HWS, NJ ENG CONTROLS, NJ Release, NJ ISRA	Higher	2039, 0.386, SW
AC151	CAMDEN WATERFRONT SO	2007-2033 ARLINGTON	NJ VCP, NJ Release	Higher	2062, 0.391, SW
AE152	QUALITY FOODS	300-62 ATLANTIC AVEN	US BROWNFIELDS	Higher	2063, 0.391, WNW
AE153	CRANE INTERNATIONAL	300 ATLANTIC AVE	NJ SWRCY, NJ NJEMS	Higher	2063, 0.391, WNW
AF154	GE AEROSPACE	6TH & CHELTON STS	NJ UST, NJ ISRA	Higher	2090, 0.396, SSW

MAPPED SITES SUMMARY

Target Property Address:  
723 CARL MILLER BOULEVARD  
CAMDEN, NJ 08104

Click on Map ID to see full detail.

MAP ID	SITE NAME	ADDRESS	DATABASE ACRONYMS	RELATIVE ELEVATION	DIST (ft. & mi.) DIRECTION
AD155	STE-LAR TEXTILE	404 JEFFERSON ST	SEMS-ARCHIVE	Higher	2091, 0.396, SW
AG156	WATERFRONT SOUTH SER	2048 SOUTH BROADWAY	US BROWNFIELDS, FINDS	Higher	2093, 0.396, SSW
AG157	WATERFRONT SOUTH SER	2048 S BROADWAY	NJ LUST, NJ UST	Higher	2093, 0.396, SSW
AG158	WATERFRONT SOUTH SER	2048 S BROADWAY	NJ SHWS, NJ ENG CONTROLS	Higher	2093, 0.396, SSW
AG159	WATERFRONT SOUTH SER	2048 BROADWAY	NJ SHWS, NJ Release	Higher	2093, 0.396, SSW
AD160	CONSOLIDATED CHEMEX	4TH & JEFFERSON AVEN	SEMS-ARCHIVE, RCRA NonGen / NLR, FINDS, ECHO	Higher	2098, 0.397, SW
161	KAIGHN AVENUE BAPTIS	831 KAIGHNS AVE	NJ SHWS	Higher	2119, 0.401, NNE
AC162	2000 BLOCK OF ARLING	2000 BLOCK OF ARLING	US BROWNFIELDS	Higher	2119, 0.401, SW
AF163	MOORES TRUCKING	524 CHELTON AVE	NJ HIST LUST	Higher	2125, 0.402, SSW
AF164	VSA PRICE INC	524 CHELTON AVE	NJ SHWS, NJ UST	Higher	2125, 0.402, SSW
AF165	CAMDEN COGENERATION	522 CHELTON AVE	NJ SHWS, NJ ENG CONTROLS, NJ INST CONTROL, NJ...	Higher	2141, 0.405, SSW
AC166	WELSBACH & GENERAL G	2007 2033 ARLINGTON	NJ BROWNFIELDS	Higher	2143, 0.406, SW
AC167	CAMDEN WATERFRONT SO	2007 2033 ARLINGTON	NJ SHWS	Higher	2143, 0.406, SW
AH168	SYCAMORE STREET APAR	714 SYCAMORE ST	NJ VCP	Higher	2148, 0.407, North
AH169	SYCKAMORE STREET	714 SYCAMORE ST	NJ SHWS	Higher	2148, 0.407, North
AI170	HARRYS PLUMBING HEAT	453 KAIGHN AVE	NJ LUST	Higher	2163, 0.410, NW
AI171	CITY OF CAMDEN	449 KAIGHNS AVE	NJ SHWS	Higher	2168, 0.411, NW
AI172	CITY OF CAMDEN	449 KAIGHN AVE	NJ LUST, NJ UST, NJ Release	Higher	2168, 0.411, NW
AJ173	CONTAINER RECYCLERS	301 WINSLOW ST	NJ NJEMS, NJ AIRS, NJ Financial Assurance, NJ ISRA	Higher	2188, 0.414, SW
AJ174	MCCORMICK'S EXPRESS	301 WINSLOW ST	NJ SHWS	Higher	2188, 0.414, SW
AK175	LU MONT CABINETS INC	1715 MOUNT EPHRAIM A	NJ ISRA	Higher	2192, 0.415, ESE
176	BARRY BRONZE BEARNG	7TH & BULSON STS	NJ HIST LUST	Higher	2240, 0.424, South
AL177	SHELL SERVICE STATIO	1033 KAIGHNS AVE & M	NJ HIST LUST	Higher	2292, 0.434, NNE
AL178	5975 CAMDEN FUELS	1033 KAIGHNS AVE	NJ SHWS	Higher	2292, 0.434, NNE
AM179	STEED SCRAP PAPER &	1115 N 6TH ST	NJ SHWS, NJ NJEMS, FINDS	Higher	2315, 0.438, NNW
AM180	S YAFFA'S SONS INC	619 CHESTNUT ST	NJ LUST	Higher	2335, 0.442, NNW
AM181	S YAFFA'S SONS INC	619 CHESTNUT ST	NJ BROWNFIELDS, NJ Release	Higher	2335, 0.442, NNW
AM182	S YAFFA'S SONS INC	619 CHESTNUT ST	NJ SHWS	Higher	2335, 0.442, NNW
AM183	YAFFA'S JUNK YARD	619 CHESTNUT ST	NJ VCP	Higher	2335, 0.442, NNW
AK184	1714 MT EPHRAIM LLC	1714 MT EPHRAIM AVE	NJ SHWS, NJ UST	Higher	2339, 0.443, ESE
AN185	KIPP COOPER NORCROSS	726 740 CHESTNUT ST	NJ SHWS, NJ LUST, NJ NJEMS	Higher	2353, 0.446, North
AL186	5975 CAMDEN FUELS	NW KAIGHN & MT EPHRA	NJ SHWS, NJ INST CONTROL	Higher	2374, 0.450, NNE
187	430 ASSOCIATES	430 CHELTON AVE	NJ UST, NJ ISRA	Higher	2383, 0.451, SSW
AO188	RECLAIM OF NJ (CAMDE	1484 FERRY AVENUE	NJ HIST LF	Lower	2396, 0.454, West
AN189	KIPP COOPER NORCROSS	740 CHESTNUT ST	NJ SHWS, NJ LUST, NJ ENG CONTROLS, NJ INST...	Higher	2414, 0.457, North
AN190	WHITTIER ELEM SCHOOL	740 CHESTNUT ST	NJ HIST LUST	Higher	2414, 0.457, North
AP191	HUB BEER DISTRIBUTOR	1102 FERRY AVE	NJ SHWS, NJ HIST LUST, NJ UST, RCRA NonGen / NLR	Higher	2418, 0.458, SE
AQ192	KIPP COOPER NORCROSS	814 CHESTNUT ST	NJ SHWS	Higher	2419, 0.458, North
AQ193	KIPP COOPER NORCROSS	800 814 CHESTNUT ST	NJ SHWS	Higher	2419, 0.458, North

MAPPED SITES SUMMARY

Target Property Address:  
723 CARL MILLER BOULEVARD  
CAMDEN, NJ 08104

Click on Map ID to see full detail.

MAP ID	SITE NAME	ADDRESS	DATABASE ACRONYMS	RELATIVE ELEVATION	DIST (ft. & mi.) DIRECTION
<a href="#">AO194</a>	CAMDEN ASPHALT/CONCR	1478 FERRY AVE	NJ HIST LF	Lower	2496, 0.473, WNW
<a href="#">AP195</a>	PULINI INC	1120 FERRY AVE	NJ SHWS, NJ LUST	Higher	2498, 0.473, SE
<a href="#">AR196</a>	BARRY BRONZE BEARING	2204 S 7TH ST	NJ BROWNFIELDS	Higher	2527, 0.479, South
<a href="#">AR197</a>	BARRY BRONZE BEARING	2204 7TH ST	NJ SHWS, NJ BROWNFIELDS, NJ Financial Assurance	Higher	2527, 0.479, South
<a href="#">AR198</a>	BARRY BRONZE BEARING	2204 S 7TH ST	SEMS, RCRA NonGen / NLR, PRP, ICIS, LEAD SMELTERS,...	Higher	2527, 0.479, South
<a href="#">AR199</a>	BARRY BRONZE BEARING	2204 7TH ST S	NJ SHWS	Higher	2527, 0.479, South
<a href="#">AS200</a>	AKA EISENBERG BROTHE	271 ATLANTIC AVE	NJ HIST LUST, NJ VCP	Lower	2552, 0.483, WNW
<a href="#">AS201</a>	EISENBERG BROTHERS I	271 ATLANTIC AVE	NJ SHWS, NJ UST	Lower	2552, 0.483, WNW
<a href="#">AT202</a>	MARTINEZ AUTO REPAIR	1119-25 MT EPHRAIM A	NJ LUST, NJ UST	Higher	2568, 0.486, NNE
<a href="#">203</a>	R FANELLE'S SONS	1466 FERRY AVE	NJ SHWS	Lower	2578, 0.488, WNW
<a href="#">AT204</a>	MARTINEZ AUTO REPAIR	1119-25 MT EPHRAIM A	NJ SHWS	Higher	2588, 0.490, NNE
<a href="#">AU205</a>	H.B. WILSON ELEMENTA	2250 SOUTH 8TH STREE	SEMS	Higher	2626, 0.497, SSE
<a href="#">AU206</a>	CATAPULT LEARNING CE	2250 S 8TH ST	NJ SHWS	Higher	2626, 0.497, SSE
<a href="#">AV207</a>	US GYPSUM	267 JEFFERSON AVE	NJ SHWS	Lower	2697, 0.511, WSW
<a href="#">AV208</a>	CAMDEN PAPERBOARD CO	267 JEFFERSON AVE	NJ SHWS, NJ HIST LUST, NJ ENG CONTROLS, NJ...	Lower	2697, 0.511, WSW
<a href="#">AW209</a>	MARTIN LUTHER KING J	678 FLORENCE ST	NJ SHWS	Higher	2711, 0.513, South
<a href="#">210</a>	BPUM CHILD DEV CTRS	1200 ATLANTIC AVE	NJ SHWS	Higher	2726, 0.516, ENE
<a href="#">AX211</a>	HOSPITAL CENTRAL SER	2210 BROADWAY	NJ SHWS	Higher	2751, 0.521, SSW
<a href="#">AW212</a>	MORGAN VILLAGE	MASTER ST & WOODLAND	NJ SHWS, NJ ENG CONTROLS	Higher	2773, 0.525, South
<a href="#">213</a>	CRYSTAL CLEANERS	1012 BROADWAY	NJ SHWS, NJ HIST HWS, NJ LUST, NJ HIST LUST, NJ...	Higher	2816, 0.533, NNW
<a href="#">AT214</a>	PENN JERSEY RUBBER &	1112 CHESTNUT ST	NJ SHWS, NJ HWS RE-EVAL, NJ BROWNFIELDS	Higher	2819, 0.534, NNE
<a href="#">AY215</a>	H B WILSON SCHOOL	FLORENCE ST & 9TH ST	NJ SHWS	Higher	2823, 0.535, SSE
<a href="#">AY216</a>	H B WILSON SCHOOL	SW FLORENCE AND 9TH	NJ SHWS	Higher	2823, 0.535, SSE
<a href="#">AX217</a>	HOSPITAL CENTRAL SER	2224 BROADWAY	NJ SHWS	Higher	2859, 0.541, SSW
<a href="#">218</a>	RELIABLE TIRE CO	1115 CHESTNUT ST	NJ SHWS	Higher	2876, 0.545, NNE
<a href="#">219</a>	AMERICAN MINERALS	JEFFERSON AVE	NJ SHWS	Lower	2880, 0.545, WSW
<a href="#">220</a>	MLR ENTERPRISES	1035 MT EPHRAIM AVE	NJ SHWS	Higher	2880, 0.545, NNE
<a href="#">AZ221</a>		278 KAIGHNS AVE	NJ SHWS, NJ Release	Lower	2922, 0.553, WNW
<a href="#">AZ222</a>	INTERNATIONAL CUSTOM	220 230 LIBERTY ST	NJ SHWS	Lower	2946, 0.558, WNW
<a href="#">AZ223</a>	INTERNATIONAL CUSTOM	222 TO 230 LIBERTY S	NJ HWS RE-EVAL	Lower	2946, 0.558, WNW
<a href="#">224</a>	CRA WS 0001 HWR FACT	217-237 ATLANTIC AVE	NJ SHWS	Lower	2963, 0.561, WNW
<a href="#">225</a>	HB WILSON SCHOOL	855 WOODLAND AVE	NJ SHWS	Higher	2997, 0.568, SSE
<a href="#">226</a>	1158 1166 & 1172 118	1158 1166 1172 1182	NJ SHWS, NJ VCP	Higher	3115, 0.590, NE
<a href="#">227</a>	MACANDREWS & FORBES	300 JEFFERSON AVE	NJ SHWS	Lower	3144, 0.595, SW
<a href="#">BA228</a>	PLASTICS CONSULTING	1431 FERRY AVE	NJ SHWS, NJ HIST HWS, NJ UST, NJ INST CONTROL, NJ...	Lower	3165, 0.599, WNW
<a href="#">229</a>	HWR CORP	1200 FERRY AVE	NJ SHWS	Higher	3167, 0.600, SE
<a href="#">230</a>	KAIGHN AVE FIRE STAT	1204 1220 KAIGHNS AV	NJ SHWS, NJ BROWNFIELDS	Higher	3281, 0.621, NE
<a href="#">BA231</a>	LECTRONIC RESEARCH L	1423 FERRY AVE	NJ SHWS, NJ HIST LUST, NJ UST, NJ INST CONTROL	Lower	3283, 0.622, WNW
<a href="#">BA232</a>	LECTRONIC RESEARCH L	1423 FERRY AVE	NJ HWS RE-EVAL	Lower	3283, 0.622, WNW

MAPPED SITES SUMMARY

Target Property Address:  
723 CARL MILLER BOULEVARD  
CAMDEN, NJ 08104

Click on Map ID to see full detail.

MAP ID	SITE NAME	ADDRESS	DATABASE ACRONYMS	RELATIVE ELEVATION	DIST (ft. & mi.) DIRECTION
BB233	ATLANTIC INDUSTRIAL	212 MECHANIC ST	NJ SHWS, NJ NJEMS	Lower	3336, 0.632, WNW
BC234	CITY OF CAMDEN BD OF	901 S 8TH ST	NJ SHWS	Higher	3413, 0.646, North
BC235	CITY OF CAMDEN BD OF	8TH & SPRUCE STS	NJ SHWS	Higher	3466, 0.656, North
BB236	WILLIAM BRYEN CO	1234 S 2ND ST	NJ SHWS, NJ LUST, NJ NJEMS	Lower	3483, 0.660, WNW
BD237	STECH TRANSPORTATION	961 SYLVAN ST	NJ SHWS, NJ Release	Higher	3512, 0.665, SSE
238	1274 LIBERTY STREET	1274 LIBERTY ST	NJ SHWS, NJ NJEMS, NJ Release	Higher	3539, 0.670, NE
239	SWISCO	200 210 KAIGHNS AVE	NJ SHWS, NJ BROWNFIELDS, NJ Release, FINDS	Lower	3558, 0.674, WNW
240	1347 DECATUR STREET	1347 DECATUR ST	NJ SHWS, NJ NJEMS, NJ SPILLS	Higher	3561, 0.674, East
241	EXPORT MACHINE SALES	NEWTON AVE & DIVISIO	NJ SHWS	Higher	3618, 0.685, North
BE242	KRAMER CHEMICALS	ATLANTIC AVENUE & DE	SEMS-ARCHIVE, CORRACTS, RCRA-TSDF, RCRA-VSQG, NJ	Lower	3629, 0.687, WNW
BE243	CAMDEN IRON & METAL,	S FRONT ST & ATLANTI	NJ SHWS, NJ HWS RE-EVAL	Lower	3636, 0.689, WNW
BE244	EMR SCRAP METAL FIRE	FRONT ST & ATLANTIC	NJ SHWS	Lower	3636, 0.689, WNW
BD245	TIMOTHY REALTY CO	1001 FAIRVIEW ST	NJ SHWS, NJ Release	Higher	3660, 0.693, SSE
246	1344 DAYTON STREET	1344 DAYTON ST	NJ SHWS	Higher	3667, 0.695, ESE
247	1800 FERRY AVENUE	1800 FERRY AVE	NJ SHWS, NJ HIST HWS, NJ ENG CONTROLS, NJ NJEMS,...	Higher	3717, 0.704, SE
BF248	KAPLAN & ZUBRIN	146 KAIGHNS AVE	NJ SHWS	Lower	3832, 0.726, WNW
249	HARRY PAPE & SONS	1427 HADDON AVENUE	NJ SHWS, NJ HIST HWS, NJ BROWNFIELDS, NJ NJEMS,...	Higher	3892, 0.737, ENE
BG250	CENTRAL METALS INC	1054 S 2ND ST	NJ SHWS, NJ HIST HWS, NJ LUST, NJ UST, NJ NJEMS,...	Lower	3901, 0.739, NW
BH251	1240 WALNUT STREET S	SE PRINCESS AVE & WA	NJ SHWS	Higher	3901, 0.739, NNE
BH252	WAREHOUSING ASSOCIAT	1300 WALNUT ST	NJ SHWS	Higher	3904, 0.739, NNE
BG253	208 CHESTNUT AVE HEA	208 CHESTNUT AVE	NJ SHWS	Lower	3949, 0.748, WNW
BG254	208 CHESTNUT AVENUE	208 CHESTNUT AVE	NJ SHWS	Lower	3949, 0.748, WNW
BF255	PAOLINO ENERGY PRODU	126 KAIGHN AVE	NJ SHWS	Lower	3958, 0.750, WNW
256		595 MORGAN BLVD	NJ SHWS, NJ Release	Higher	3971, 0.752, SSW
257	FRONT STREET WAREHOU	1229 S FRONT ST	NJ SHWS	Lower	4010, 0.759, WNW
BI258	AMOCO SERVICE STATIO	710 BROADWAY AND PIN	NJ PF	Higher	4026, 0.762, NNW
BI259	AMOCO STATION (FORME	710 BROADWAY	NJ SHWS, NJ BROWNFIELDS, NJ LIENS	Higher	4026, 0.762, NNW
260	PSE&G LOCUST STREET	LOCUST ST & CHERRY S	NJ SHWS	Lower	4075, 0.772, NW
BF261	KAIGHN AVENUE AND SO	S FRONT ST & KAIGHN	NJ SHWS	Lower	4077, 0.772, WNW
BJ262	FRANCIS METAL FABRIC	813 PRINCESS AVE	NJ SHWS, NJ BROWNFIELDS	Higher	4098, 0.776, NNE
263	FOOTE & JENKS CORP	1420 CRESTMONT AVE	NJ SHWS, NJ HIST LUST, NJ UST, NJ NJEMS, NJ AIRS	Higher	4099, 0.776, ENE
264	MCALLISTER TOWING OF	2500 BROADWAY PIER 2	NJ SHWS, NJ SPILLS, RCRA NonGen / NLR, NJ AIRS, NJ...	Higher	4101, 0.777, SSW
265	MORGAN VILLAGE JUNIO	990 MORGAN BLVD	NJ SHWS	Higher	4178, 0.791, SSE
BJ266	BLOCK 364 LOT 2	821 MEMORIAL AVE	NJ SHWS, NJ Release	Higher	4213, 0.798, NNE
267	1639 WOODLYNNE AVENU	1639 WOODLYNNE AVE	NJ SHWS, NJ Release	Higher	4237, 0.802, SE
268	1262 KENWOOD AVENUE	1262 KENWOOD AVE	NJ SHWS	Higher	4238, 0.803, NE
BK269	GENSTAR GYPSUM PRODU	1101 S FRONT ST	NJ SHWS, NJ HIST HWS, NJ INST CONTROL, NJ SPILLS,...	Lower	4251, 0.805, WNW
BK270	PUBLIC SERVICE CORPO	FRONT AND CHESTNUT S	EDR MGP	Lower	4272, 0.809, WNW
271	OUR LITTLE ONES CHIL	608 S BROADWAY	NJ SHWS	Higher	4324, 0.819, NNW

MAPPED SITES SUMMARY

Target Property Address:  
723 CARL MILLER BOULEVARD  
CAMDEN, NJ 08104

Click on Map ID to see full detail.

MAP ID	SITE NAME	ADDRESS	DATABASE ACRONYMS	RELATIVE ELEVATION	DIST (ft. & mi.) DIRECTION
272	LEMBO BROS	262-266 PINE ST	NJ SHWS	Lower	4370, 0.828, NW
273	BONTEGLIO & SONS PAP	259 DIVISION ST	NJ SHWS, NJ HIST HWS, NJ VCP, NJ BROWNFIELDS, NJ...	Lower	4371, 0.828, NW
274	CUTLER METALS	1025 LINE ST	NJ SHWS, NJ HIST HWS, NJ BROWNFIELDS, NJ NJEMS, NJ..	Higher	4400, 0.833, NNE
275	CHARLIE & SON SERVIC	1503 HADDON AVE	NJ SHWS, NJ LUST, NJ UST, NJ BROWNFIELDS	Higher	4403, 0.834, ENE
276	1411 PARK BOULEVARD	1411 PARK BLVD	NJ SHWS, NJ VCP	Higher	4452, 0.843, NE
BL277	CAMDEN COAL GAS (PSE	SECOND ST AND SPRUCE	NJ SHWS	Lower	4461, 0.845, NW
BL278	CAMDEN COAL GAS (PSE	2ND ST & SPRUCE ST	NJ SHWS, NJ BROWNFIELDS	Lower	4461, 0.845, NW
BL279	TRANSCO GAS PIPE LIN	2ND ST & SPRUCE ST	NJ SHWS	Lower	4461, 0.845, NW
BL280	CAMDEN GAS PLANT FOR	2ND ST & SPRUCE ST	NJ SHWS	Lower	4461, 0.845, NW
BM281	CAMDEN LABORATORIES	1667 DAVIS ST	NJ SHWS	Higher	4472, 0.847, East
282	150 CEDAR AVENUE	150 CEDAR AVE	NJ SHWS, NJ NJEMS, FINDS	Higher	4539, 0.860, ESE
283	FOOD BANK OF SOUTH J	1361 WALNUT ST	NJ SHWS, NJ UST	Higher	4565, 0.865, NNE
BN284	ROYDEN & 5TH ST GROU	ROYDEN ST & 5TH ST	NJ SHWS	Higher	4569, 0.865, NNW
BN285	ROYDEN & 5TH ST GROU	ROYDEN & 5TH ST	NJ SHWS	Higher	4569, 0.865, NNW
BM286	RF PRODUCTS INCORPOR	DAVIS & COPEWOOD STS	NJ SHWS, NJ ENG CONTROLS, NJ INST CONTROL	Higher	4594, 0.870, East
BM287	RF PRODUCTS INCORPOR	DAVIS ST & COPEWOOD	NJ SHWS, NJ BROWNFIELDS	Higher	4594, 0.870, East
BO288	CAMDEN CITY REVEREND	MORGAN BLVD & OLIVE	NJ SHWS, NJ NJEMS, FINDS	Higher	4600, 0.871, SSE
BO289	CAMDEN CITY REVEREND	MORGAN ST & OLIVE ST	NJ SHWS	Higher	4600, 0.871, SSE
BN290	ESTATE OF JOSEPH SAI	531 541 S 5TH ST	NJ SHWS, NJ VCP	Higher	4661, 0.883, NNW
291	22 EAST ALBERTSON AV	22 E ALBERTSON AVE	NJ SHWS, NJ NJEMS, NJ Release	Higher	4732, 0.896, South
BM292	MEDICAL ART SCHOOL	1626 COPEWOOD ST	NJ SHWS	Higher	4735, 0.897, East
BM293	THOMAS NELSON INC	1626 COPEWOOD ST	NJ SHWS	Higher	4735, 0.897, East
294	LANNING SQUARE ELEME	525 CLINTON ST	NJ SHWS	Higher	4775, 0.904, NNW
BP295	VIRTUA OUR LADY OF L	1600 HADDON AVE	RCRA-SQG, NJ SHWS, NJ HIST HWS, NJ LUST, NJ ENG...	Higher	4835, 0.916, East
BP296	OSBORNE HEALTH CENTE	1600 HADDON AVE	NJ SHWS	Higher	4835, 0.916, East
297	147 PINE STREET	147 PINE ST	NJ SHWS, NJ HIST HWS, NJ VCP, NJ NJEMS	Lower	4860, 0.920, NW
BQ298	LANNING SQUARE ELEME	510 SOUTH 5TH ST	NJ SHWS	Higher	4905, 0.929, NNW
299	NAVAL RESERVE CENTER		FUDS	Higher	4939, 0.935, NNE
BR300		600 MORGAN BVLD	NJ SHWS, NJ Release, NJ Financial Assurance	Higher	4961, 0.940, South
BR301	CAMDEN CNTY RESOURCE	600 MORGAN BLVD	NJ SHWS	Higher	4961, 0.940, South
BS302	CAMPBELL SOUP COMPAN	1433 PINE ST	NJ SHWS, NJ LUST, NJ ENG CONTROLS, NJ INST CONTROL	Higher	4973, 0.942, NNE
BS303	CAMPBELLS FAMILY CEN	1433 PINE ST	NJ SHWS	Higher	4973, 0.942, NNE
304	TAMARACK STATION	1801 DAVIS ST	NJ SHWS, NJ NJEMS	Higher	4996, 0.946, East
BT305	CAMDETT CORP	1501 PINE ST	NJ SHWS, NJ ISRA	Higher	5006, 0.948, NE
306	CAMDEN IRON & METAL	PINE ST @ DELAWARE R	NJ SHWS, NJ BROWNFIELDS	Lower	5038, 0.954, NW
BQ307	NORTHWEST 5TH & BERK	NW 5TH & BERKLEY ST	NJ SHWS	Higher	5045, 0.955, NNW
BQ308	NORTHWEST 5TH & BERK	5TH ST & BERKLEY ST	NJ SHWS	Higher	5045, 0.955, NNW
309	COOPER HOME TOWNHOME	584 WASHINGTON ST	NJ SHWS	Higher	5048, 0.956, North
BU310	P H C INDUSTRIES INC	1643 HADDON AVE	NJ SHWS	Higher	5056, 0.958, East

MAPPED SITES SUMMARY

Target Property Address:  
 723 CARL MILLER BOULEVARD  
 CAMDEN, NJ 08104

Click on Map ID to see full detail.

MAP ID	SITE NAME	ADDRESS	DATABASE ACRONYMS	RELATIVE ELEVATION	DIST (ft. & mi.) DIRECTION
<a href="#">BU311</a>	RHC INDUSTRIES	1645 HADDON AVE	NJ SHWS	Higher	5066, 0.959, East
<a href="#">BU312</a>	GALAXY AUTO SALES	1649 HADDON AVE	NJ SHWS	Higher	5071, 0.960, East
<a href="#">313</a>	1549 WILDWOOD AVENUE	1549 WILDWOOD AVE	NJ SHWS, NJ HIST HWS, NJ NJEMS	Higher	5082, 0.962, NE
<a href="#">314</a>	133 COOPER AVENUE	133 COOPER AVE	NJ SHWS, NJ NJEMS	Higher	5105, 0.967, ESE
<a href="#">BV315</a>	LANNING SQUARE ELEME	446 WILLIAMS ST	NJ SHWS	Higher	5112, 0.968, NNW
<a href="#">BV316</a>	JONESIES WELDING SER	446 WILLIAMS ST	NJ SHWS	Higher	5112, 0.968, NNW
<a href="#">BW317</a>	PEARLYE PARK VIEW AP	1655 PARK BLVD	NJ SHWS	Higher	5113, 0.968, NE
<a href="#">BW318</a>	PEARLYE PARK VIEW AP	1617 1655 PARK BLVD	NJ SHWS, NJ BROWNFIELDS, NJ NJEMS, FINDS	Higher	5113, 0.968, NE
<a href="#">BV319</a>	428 SOUTH BROADWAY	428 S BROADWAY	NJ SHWS, NJ Release	Higher	5139, 0.973, NNW
<a href="#">BT320</a>	MONSANTO CHEMICAL CO	1500 PINE ST	NJ SHWS, NJ HIST HWS, NJ UST, NJ ENG CONTROLS, NJ...	Higher	5142, 0.974, NE
<a href="#">BT321</a>	CAMDEN BROADCAST FAC	1529 PINE ST	NJ SHWS	Higher	5151, 0.976, NE
<a href="#">322</a>	1598 EUCLID AVENUE	1598 EUCLID AVE	NJ SHWS	Higher	5165, 0.978, ENE
<a href="#">323</a>	BPUM CHILD DEVELOPME	501 WEST ST	NJ SHWS, NJ ENG CONTROLS	Higher	5176, 0.980, NNW
<a href="#">324</a>	FERRY MANOR	2101 FERRY AVE	NJ SHWS, NJ HIST HWS, NJ ENG CONTROLS, NJ...	Higher	5182, 0.981, ESE
<a href="#">325</a>	BOYS & GIRLS CLUB OF	1725 PARK BLVD	NJ SHWS	Higher	5185, 0.982, NE
<a href="#">BX326</a>	CAMDEN CITY SCHOOL D	1700 PARK BLVD	NJ SHWS, NJ NJEMS, NJ Release, NJ AIRS	Higher	5208, 0.986, NE
<a href="#">BX327</a>	PARTNERS IN PARENTIN	1700 PARK BLVD	NJ SHWS	Higher	5208, 0.986, NE
<a href="#">328</a>	1576 PARK BOULEVARD	1576 PARK BLVD	NJ SHWS, NJ NJEMS	Higher	5244, 0.993, NE
<a href="#">329</a>	ARCHITECT PROPS INC	351-55 NEWTON AVENUE	NJ SHWS, NJ NJEMS, US AIRS	Higher	5265, 0.997, North

# EXECUTIVE SUMMARY

## TARGET PROPERTY SEARCH RESULTS

The target property was not listed in any of the databases searched by EDR.

## SURROUNDING SITES: SEARCH RESULTS

Surrounding sites were identified in the following databases.

Elevations have been determined from the USGS Digital Elevation Model and should be evaluated on a relative (not an absolute) basis. Relative elevation information between sites of close proximity should be field verified. Sites with an elevation equal to or higher than the target property have been differentiated below from sites with an elevation lower than the target property.

Page numbers and map identification numbers refer to the EDR Radius Map report where detailed data on individual sites can be reviewed.

Sites listed in ***bold italics*** are in multiple databases.

Unmappable (orphan) sites are not considered in the foregoing analysis.

## STANDARD ENVIRONMENTAL RECORDS

### ***Federal NPL site list***

NPL: A review of the NPL list, as provided by EDR, and dated 04/27/2021 has revealed that there are 2 NPL sites within approximately 1 mile of the target property.

<u>Equal/Higher Elevation</u>	<u>Address</u>	<u>Direction / Distance</u>	<u>Map ID</u>	<u>Page</u>
<b><i>WELSBACH &amp; GENERAL G</i></b> Cerclis ID:: 203580 EPA Id: NJD986620995	<b><i>6 AREAS IN CAMDEN AN</i></b>	<b><i>SW 1/8 - 1/4 (0.157 mi.)</i></b>	<b><i>0</i></b>	<b><i>8</i></b>
<b><i>MARTIN AARON, INC.</i></b> Cerclis ID:: 200278 EPA Id: NJD014623854	<b><i>1542 SOUTH BROADWAY</i></b>	<b><i>W 0 - 1/8 (0.070 mi.)</i></b>	<b><i>0</i></b>	<b><i>9</i></b>

### ***Federal CERCLIS list***

SEMS: A review of the SEMS list, as provided by EDR, and dated 04/27/2021 has revealed that there are 7 SEMS sites within approximately 0.5 miles of the target property.

<u>Equal/Higher Elevation</u>	<u>Address</u>	<u>Direction / Distance</u>	<u>Map ID</u>	<u>Page</u>
<b><i>WELSBACH &amp; GENERAL G</i></b> Site ID: 0203580 EPA Id: NJD986620995	<b><i>6 AREAS IN CAMDEN AN</i></b>	<b><i>SW 1/8 - 1/4 (0.157 mi.)</i></b>	<b><i>0</i></b>	<b><i>8</i></b>
<b><i>MARTIN AARON, INC.</i></b> Site ID: 0200278 EPA Id: NJD014623854	<b><i>1542 SOUTH BROADWAY</i></b>	<b><i>W 0 - 1/8 (0.070 mi.)</i></b>	<b><i>0</i></b>	<b><i>9</i></b>
<b><i>LANGSTON DIV-MOLINS</i></b>	<b><i>2001 SOUTH SIXTH STR</i></b>	<b><i>SSW 1/4 - 1/2 (0.338 mi.)</i></b>	<b><i>Z132</i></b>	<b><i>40</i></b>

## EXECUTIVE SUMMARY

Site ID: 0201095 EPA Id: NJD981490279				
<b>UNITED DEVELOPMENT L</b>	<b>726-C KAIGHNS AVE</b>	<b>N 1/4 - 1/2 (0.345 mi.)</b>	<b>AA134</b>	<b>41</b>
Site ID: 0206481 EPA Id: NJD012372892				
<b>BARRY BRONZE BEARING</b>	<b>2204 S 7TH ST</b>	<b>S 1/4 - 1/2 (0.479 mi.)</b>	<b>AR198</b>	<b>58</b>
Site ID: 0204539 EPA Id: NJC200400018				
H.B. WILSON ELEMENTA	2250 SOUTH 8TH STREE	SSE 1/4 - 1/2 (0.497 mi.)	AU205	60
Site ID: 0206434 EPA Id: NJC200400679				
<b>Lower Elevation</b>	<b>Address</b>	<b>Direction / Distance</b>	<b>Map ID</b>	<b>Page</b>
<b>PONTE EQUITIES SITE</b> Site ID: 0205866 EPA Id: NJN000205866	1565-1575 SOUTH 6TH	W 0 - 1/8 (0.114 mi.)	I28	16

### **Federal CERCLIS NFRAP site list**

SEMS-ARCHIVE: A review of the SEMS-ARCHIVE list, as provided by EDR, and dated 04/27/2021 has revealed that there are 5 SEMS-ARCHIVE sites within approximately 0.5 miles of the target property.

<b>Equal/Higher Elevation</b>	<b>Address</b>	<b>Direction / Distance</b>	<b>Map ID</b>	<b>Page</b>
<b>CLEMENT 'COVERALL' C</b> Site ID: 0202973 EPA Id: NJD002355105	<b>623 VAN HOOK ST.</b>	<b>SW 0 - 1/8 (0.058 mi.)</b>	<b>A16</b>	<b>13</b>
VAN HOOK STREET SITE Site ID: 0204018 EPA Id: NJ0001250000	619 VAN HOOK STREET	WSW 0 - 1/8 (0.062 mi.)	A19	14
STE-LAR TEXTILE Site ID: 0203643 EPA Id: NJD986626570	404 JEFFERSON ST	SW 1/4 - 1/2 (0.396 mi.)	AD155	47
<b>CONSOLIDATED CHEMEX</b> Site ID: 0203958 EPA Id: NJ0001046150	<b>4TH &amp; JEFFERSON AVEN</b>	<b>SW 1/4 - 1/2 (0.397 mi.)</b>	<b>AD160</b>	<b>48</b>
<b>Lower Elevation</b>	<b>Address</b>	<b>Direction / Distance</b>	<b>Map ID</b>	<b>Page</b>
<b>RHODES DRUMS INC</b> Site ID: 0204210 EPA Id: NJD982189300	<b>1555 S 6TH ST</b>	<b>WNW 0 - 1/8 (0.113 mi.)</b>	<b>I27</b>	<b>16</b>

## EXECUTIVE SUMMARY

### ***Federal RCRA CORRACTS facilities list***

CORRACTS: A review of the CORRACTS list, as provided by EDR, and dated 03/22/2021 has revealed that there are 2 CORRACTS sites within approximately 1 mile of the target property.

<u>Equal/Higher Elevation</u>	<u>Address</u>	<u>Direction / Distance</u>	<u>Map ID</u>	<u>Page</u>
<b>CLEMENT 'COVERALL' C</b> EPA ID:: NJD002355105	<b>623 VAN HOOK ST.</b>	<b>SW 0 - 1/8 (0.058 mi.)</b>	<b>A16</b>	<b>13</b>

<u>Lower Elevation</u>	<u>Address</u>	<u>Direction / Distance</u>	<u>Map ID</u>	<u>Page</u>
<b>KRAMER CHEMICALS</b> EPA ID:: NJD087098380	<b>ATLANTIC AVENUE &amp; DE</b>	<b>WNW 1/2 - 1 (0.687 mi.)</b>	<b>BE242</b>	<b>70</b>

### ***Federal RCRA non-CORRACTS TSD facilities list***

RCRA-TSDF: A review of the RCRA-TSDF list, as provided by EDR, and dated 03/22/2021 has revealed that there is 1 RCRA-TSDF site within approximately 0.5 miles of the target property.

<u>Equal/Higher Elevation</u>	<u>Address</u>	<u>Direction / Distance</u>	<u>Map ID</u>	<u>Page</u>
<b>CLEMENT 'COVERALL' C</b> EPA ID:: NJD002355105	<b>623 VAN HOOK ST.</b>	<b>SW 0 - 1/8 (0.058 mi.)</b>	<b>A16</b>	<b>13</b>

### ***Federal RCRA generators list***

RCRA-LQG: A review of the RCRA-LQG list, as provided by EDR, and dated 03/22/2021 has revealed that there are 2 RCRA-LQG sites within approximately 0.25 miles of the target property.

<u>Equal/Higher Elevation</u>	<u>Address</u>	<u>Direction / Distance</u>	<u>Map ID</u>	<u>Page</u>
<b>WELSBACH &amp; GENERAL G</b> EPA ID:: NJD986620995	<b>6 AREAS IN CAMDEN AN</b>	<b>SW 1/8 - 1/4 (0.157 mi.)</b>	<b>0</b>	<b>8</b>
<b>SL INDUSTRIES, INC.</b> EPA ID:: NJD064353899	<b>1416 SOUTH 6TH STREE</b>	<b>NNW 1/8 - 1/4 (0.231 mi.)</b>	<b>S98</b>	<b>32</b>

RCRA-VSQG: A review of the RCRA-VSQG list, as provided by EDR, and dated 03/22/2021 has revealed that there are 2 RCRA-VSQG sites within approximately 0.25 miles of the target property.

<u>Equal/Higher Elevation</u>	<u>Address</u>	<u>Direction / Distance</u>	<u>Map ID</u>	<u>Page</u>
<b>MARTIN AARON, INC.</b> EPA ID:: NJD014623854	<b>1542 SOUTH BROADWAY</b>	<b>W 0 - 1/8 (0.070 mi.)</b>	<b>0</b>	<b>9</b>
<b>COLONIAL PROCESSING</b>	<b>1930 S 6TH ST</b>	<b>SSW 1/8 - 1/4 (0.236 mi.)</b>	<b>T109</b>	<b>34</b>

## EXECUTIVE SUMMARY

EPA ID:: NJD054747720

### ***Federal institutional controls / engineering controls registries***

US ENG CONTROLS: A review of the US ENG CONTROLS list, as provided by EDR, and dated 02/22/2021 has revealed that there are 2 US ENG CONTROLS sites within approximately 0.5 miles of the target property.

<u>Equal/Higher Elevation</u>	<u>Address</u>	<u>Direction / Distance</u>	<u>Map ID</u>	<u>Page</u>
<b>WELSBACH &amp; GENERAL G</b> EPA ID:: NJD986620995 EPA ID:: NJD986620995	<b>6 AREAS IN CAMDEN AN</b>	<b>SW 1/8 - 1/4 (0.157 mi.)</b>	<b>0</b>	<b>8</b>
<b>MARTIN AARON, INC.</b> EPA ID:: NJD014623854 EPA ID:: NJD014623854	<b>1542 SOUTH BROADWAY</b>	<b>W 0 - 1/8 (0.070 mi.)</b>	<b>0</b>	<b>9</b>

US INST CONTROLS: A review of the US INST CONTROLS list, as provided by EDR, and dated 02/22/2021 has revealed that there is 1 US INST CONTROLS site within approximately 0.5 miles of the target property.

<u>Equal/Higher Elevation</u>	<u>Address</u>	<u>Direction / Distance</u>	<u>Map ID</u>	<u>Page</u>
<b>MARTIN AARON, INC.</b> EPA ID:: NJD014623854	<b>1542 SOUTH BROADWAY</b>	<b>W 0 - 1/8 (0.070 mi.)</b>	<b>0</b>	<b>9</b>

### ***State- and tribal - equivalent CERCLIS***

NJ SHWS: A review of the NJ SHWS list, as provided by EDR, and dated 03/04/2021 has revealed that there are 194 NJ SHWS sites within approximately 1 mile of the target property.

<u>Equal/Higher Elevation</u>	<u>Address</u>	<u>Direction / Distance</u>	<u>Map ID</u>	<u>Page</u>
<b>CARL MILLER HOMES</b> Site ID: 372592 Status: Active	<b>CARL MILLER BLVD</b>	<b>SW 0 - 1/8 (0.012 mi.)</b>	<b>A2</b>	<b>10</b>
<b>CRA WS0012 NEW HOMES</b> Site ID: 87489 Status: Active	<b>6TH ST &amp; RAILROAD AV</b>	<b>SW 0 - 1/8 (0.089 mi.)</b>	<b>E21</b>	<b>15</b>
<b>VILLAGE OF HOPE PHAS</b> Site ID: 87484 Status: Active	<b>CARL MILLER BLVD &amp; 6</b>	<b>WSW 0 - 1/8 (0.101 mi.)</b>	<b>F23</b>	<b>15</b>
<b>CAMDEN IRON &amp; METAL</b> Site ID: 22033 Status: Active	<b>1500 6TH ST</b>	<b>NW 1/8 - 1/4 (0.130 mi.)</b>	<b>J34</b>	<b>17</b>
<b>CAMDEN IRON &amp; METAL</b>	<b>1500 6TH ST S</b>	<b>NW 1/8 - 1/4 (0.130 mi.)</b>	<b>J36</b>	<b>18</b>

## EXECUTIVE SUMMARY

Site ID: 22033 Status: Active					
1743 1755 SOUTH 6TH Site ID: 87487 Status: Closed	1743 1755 S 6TH ST	SW 1/8 - 1/4 (0.142 mi.)	L48	20	
<b>MIGALI INDUSTRIES IN</b> Site ID: 23400 Status: Closed	<b>1475 S 6TH ST</b>	<b>NW 1/8 - 1/4 (0.149 mi.)</b>	<b>J50</b>	<b>21</b>	
<b>MARTIN AARON INCORPO</b> Site ID: 10405 Status: Active	<b>1542 BROADWAY</b>	<b>WNW 1/8 - 1/4 (0.187 mi.)</b>	<b>N65</b>	<b>24</b>	
<b>FELLOWSHIP HOUSE OF</b> Site ID: 606748 Status: Closed Status: Active	<b>1722 BROADWAY</b>	<b>WSW 1/8 - 1/4 (0.191 mi.)</b>	<b>O70</b>	<b>25</b>	
<b>MARY H THOMAS NURSER</b> Site ID: 353991 Status: Closed	<b>1435 8TH ST</b>	<b>NNE 1/8 - 1/4 (0.197 mi.)</b>	<b>71</b>	<b>26</b>	
LIEDTKA TRUCKING INC Site ID: 44292 Status: Active	1535 SOUTH BROADWAY	WNW 1/8 - 1/4 (0.203 mi.)	N79	27	
<b>LIEDTKA TRUCKING INC</b> Site ID: 44292 Status: Active	<b>1535 S BROADWAY</b>	<b>WNW 1/8 - 1/4 (0.203 mi.)</b>	<b>N80</b>	<b>27</b>	
<b>CAMDEN NJ STATE INSP</b> Site ID: 10412 Status: Closed	<b>1489 BROADWAY</b>	<b>WNW 1/8 - 1/4 (0.213 mi.)</b>	<b>R87</b>	<b>29</b>	
VENUS STORM WINDOW C Site ID: 64189 Status: Pending	ATLANTIC AVE & 6TH S	NNW 1/8 - 1/4 (0.220 mi.)	S90	30	
<b>BONSALL ANNEX SCHOOL</b> Site ID: 49881 Status: Active Status: Closed	<b>1038 LOWELL ST</b>	<b>E 1/8 - 1/4 (0.226 mi.)</b>	<b>Q91</b>	<b>30</b>	
CATAPULT BEFORE & AF Site ID: 49881 Status: Active	1038 LOWELL ST	E 1/8 - 1/4 (0.226 mi.)	Q92	30	
<b>SL SURFACE TECHNOLOG</b> Site ID: 10362 Status: Active	<b>1416 6TH ST</b>	<b>NNW 1/8 - 1/4 (0.231 mi.)</b>	<b>S95</b>	<b>31</b>	
SL SURFACE TECHNOLOG Site ID: 10362 Status: Active	1416 S 6TH ST	NNW 1/8 - 1/4 (0.231 mi.)	S97	32	
COLONIAL PROCESSING Site ID: 10364 Status: Active	1930 S 6TH ST	SSW 1/8 - 1/4 (0.236 mi.)	T107	34	
COLONIAL PROCESSING Site ID: 10364 Status: Active	1930 S 6TH ST	SSW 1/8 - 1/4 (0.236 mi.)	T108	34	
1813 1815 SOUTH BROA	1813 1815 BROADWAY	SW 1/8 - 1/4 (0.241 mi.)	110	35	

## EXECUTIVE SUMMARY

Site ID: 264776 Status: Closed				
<b>SACRED HEART SCHOOL</b> Site ID: 595983 Status: Active	<b>1739 FERRY AVE</b>	<b>WSW 1/4 - 1/2 (0.257 mi.)</b>	<b>U114</b>	<b>35</b>
<b>1713 FERRY AVENUE</b> Site ID: 65282 Status: Closed	<b>1713 FERRY AVE</b>	<b>WSW 1/4 - 1/2 (0.272 mi.)</b>	<b>U116</b>	<b>36</b>
SACRED HEART SCHOOL Site ID: 595983 Status: Active	4TH & JASPER STS	WSW 1/4 - 1/2 (0.303 mi.)	V120	37
PROVIDENCE PEDIATRIC Site ID: 127290 Status: Active	1000 ATLANTIC AVE	NE 1/4 - 1/2 (0.308 mi.)	W122	37
<b>DELAWARE #1 WATER PO</b> Site ID: 14667 Status: Closed	<b>200 JACKSON STREET</b>	<b>W 1/4 - 1/2 (0.311 mi.)</b>	<b>X126</b>	<b>38</b>
<b>VOLUNTEERS OF AMERIC</b> Site ID: 224360 Status: Closed	<b>510 LIBERTY ST</b>	<b>NNW 1/4 - 1/2 (0.321 mi.)</b>	<b>Y127</b>	<b>39</b>
<b>J L POULTRY CO INC</b> Site ID: 42568 Status: Closed Status: Active	<b>2001 S 6TH ST</b>	<b>SSW 1/4 - 1/2 (0.338 mi.)</b>	<b>Z131</b>	<b>40</b>
<b>"CWS INDUSTRIES, INC</b> Site ID: 10376 Status: Active	<b>726 KAIGHNS AVE</b>	<b>N 1/4 - 1/2 (0.345 mi.)</b>	<b>AA133</b>	<b>41</b>
BROADWAY & LIBERTY F Site ID: 189155 Status: Closed	1301 BROADWAY	NW 1/4 - 1/2 (0.348 mi.)	Y136	42
<b>BROADWAY &amp; LIBERTY F</b> Site ID: 189155 Status: Active	<b>1301 BROADWAY S</b>	<b>NW 1/4 - 1/2 (0.348 mi.)</b>	<b>Y137</b>	<b>42</b>
GENERAL IRON WORKS C Site ID: 53838 Status: Closed	407 ATLANTIC AVE	NW 1/4 - 1/2 (0.355 mi.)	AB138	42
GE AEROSPACE Site ID: 287720 Status: Closed	6TH ST & CHELTON ST	SSW 1/4 - 1/2 (0.377 mi.)	Z144	44
<b>THOMAS &amp; MULLER INCO</b> Site ID: 77104 Status: Closed	<b>1929 S 4TH ST</b>	<b>SW 1/4 - 1/2 (0.386 mi.)</b>	<b>AD149</b>	<b>45</b>
<b>WATERFRONT SOUTH SER</b> Site ID: 13069 Status: Active	<b>2048 S BROADWAY</b>	<b>SSW 1/4 - 1/2 (0.396 mi.)</b>	<b>AG158</b>	<b>48</b>
<b>WATERFRONT SOUTH SER</b> Site ID: 13069 Status: Active	<b>2048 BROADWAY</b>	<b>SSW 1/4 - 1/2 (0.396 mi.)</b>	<b>AG159</b>	<b>48</b>
KAIGHN AVENUE BAPTIS	831 KAIGHNS AVE	NNE 1/4 - 1/2 (0.401 mi.)	161	49

## EXECUTIVE SUMMARY

Site ID: 57732 Status: Closed				
<b>VSA PRICE INC</b> Site ID: 42053 Status: Closed	<b>524 CHELTON AVE</b>	<b>SSW 1/4 - 1/2 (0.402 mi.)</b>	<b>AF164</b>	<b>49</b>
<b>CAMDEN COGENERATION</b> Site ID: 14648 Status: Closed	<b>522 CHELTON AVE</b>	<b>SSW 1/4 - 1/2 (0.405 mi.)</b>	<b>AF165</b>	<b>50</b>
CAMDEN WATERFRONT SO Site ID: 87490 Status: Active	2007 2033 ARLINGTON	SW 1/4 - 1/2 (0.406 mi.)	AC167	50
SYCKAMORE STREET Site ID: 165813 Status: Closed	714 SYCAMORE ST	N 1/4 - 1/2 (0.407 mi.)	AH169	50
CITY OF CAMDEN Site ID: 41492 Status: Active	449 KAIGHNS AVE	NW 1/4 - 1/2 (0.411 mi.)	AI171	51
MCCORMICK'S EXPRESS Site ID: 35442 Status: Active	301 WINSLOW ST	SW 1/4 - 1/2 (0.414 mi.)	AJ174	52
5975 CAMDEN FUELS Site ID: 10373 Status: Active	1033 KAIGHNS AVE	NNE 1/4 - 1/2 (0.434 mi.)	AL178	53
<b>STEED SCRAP PAPER &amp;</b> Site ID: 86293 Status: Active	<b>1115 N 6TH ST</b>	<b>NNW 1/4 - 1/2 (0.438 mi.)</b>	<b>AM179</b>	<b>53</b>
S YAFFA'S SONS INC Site ID: 24198 Status: Active	619 CHESTNUT ST	NNW 1/4 - 1/2 (0.442 mi.)	AM182	54
<b>1714 MT EPHRAIM LLC</b> Site ID: 125396 Status: Closed	<b>1714 MT EPHRAIM AVE</b>	<b>ESE 1/4 - 1/2 (0.443 mi.)</b>	<b>AK184</b>	<b>54</b>
<b>KIPP COOPER NORCROSS</b> Site ID: 594778 Status: Active	<b>726 740 CHESTNUT ST</b>	<b>N 1/4 - 1/2 (0.446 mi.)</b>	<b>AN185</b>	<b>54</b>
<b>5975 CAMDEN FUELS</b> Site ID: 10373 Status: Active	<b>NW KAIGHN &amp; MT EPHRA</b>	<b>NNE 1/4 - 1/2 (0.450 mi.)</b>	<b>AL186</b>	<b>55</b>
<b>KIPP COOPER NORCROSS</b> Site ID: 10383 Status: Closed Status: Active	<b>740 CHESTNUT ST</b>	<b>N 1/4 - 1/2 (0.457 mi.)</b>	<b>AN189</b>	<b>55</b>
<b>HUB BEER DISTRIBUTOR</b> Site ID: 55252 Status: Closed	<b>1102 FERRY AVE</b>	<b>SE 1/4 - 1/2 (0.458 mi.)</b>	<b>AP191</b>	<b>56</b>
KIPP COOPER NORCROSS Site ID: 594781 Status: Active	814 CHESTNUT ST	N 1/4 - 1/2 (0.458 mi.)	AQ192	56
KIPP COOPER NORCROSS	800 814 CHESTNUT ST	N 1/4 - 1/2 (0.458 mi.)	AQ193	56

## EXECUTIVE SUMMARY

Site ID: 594781 Status: Active				
<b>PULINI INC</b> Site ID: 597229 Status: Active	<b>1120 FERRY AVE</b>	<b>SE 1/4 - 1/2 (0.473 mi.)</b>	<b>AP195</b>	<b>57</b>
<b>BARRY BRONZE BEARING</b> Site ID: 10365 Status: Active	<b>2204 7TH ST</b>	<b>S 1/4 - 1/2 (0.479 mi.)</b>	<b>AR197</b>	<b>57</b>
BARRY BRONZE BEARING Site ID: 10365 Status: Active	2204 7TH ST S	S 1/4 - 1/2 (0.479 mi.)	AR199	58
MARTINEZ AUTO REPAIR Site ID: 10352 Status: Active	1119-25 MT EPHRAIM A	NNE 1/4 - 1/2 (0.490 mi.)	AT204	59
CATAPULT LEARNING CE Site ID: 10322 Status: Active	2250 S 8TH ST	SSE 1/4 - 1/2 (0.497 mi.)	AU206	60
MARTIN LUTHER KING J Site ID: 360063 Status: Active	678 FLORENCE ST	S 1/2 - 1 (0.513 mi.)	AW209	61
BPUM CHILD DEV CTRS Site ID: 359979 Status: Active	1200 ATLANTIC AVE	ENE 1/2 - 1 (0.516 mi.)	210	61
HOSPITAL CENTRAL SER Site ID: 291246 Status: Active	2210 BROADWAY	SSW 1/2 - 1 (0.521 mi.)	AX211	62
<b>MORGAN VILLAGE</b> Site ID: 445063 Status: Closed	<b>MASTER ST &amp; WOODLAND</b>	<b>S 1/2 - 1 (0.525 mi.)</b>	<b>AW212</b>	<b>62</b>
<b>CRYSTAL CLEANERS</b> Site ID: 10411 Status: Active	<b>1012 BROADWAY</b>	<b>NNW 1/2 - 1 (0.533 mi.)</b>	<b>213</b>	<b>62</b>
<b>PENN JERSEY RUBBER &amp;</b> Site ID: 39446 Status: Active	<b>1112 CHESTNUT ST</b>	<b>NNE 1/2 - 1 (0.534 mi.)</b>	<b>AT214</b>	<b>63</b>
H B WILSON SCHOOL Site ID: 10322 Status: Active	FLORENCE ST & 9TH ST	SSE 1/2 - 1 (0.535 mi.)	AY215	63
H B WILSON SCHOOL Site ID: 10322 Status: Active	SW FLORENCE AND 9TH	SSE 1/2 - 1 (0.535 mi.)	AY216	64
HOSPITAL CENTRAL SER Site ID: 291246 Status: Active	2224 BROADWAY	SSW 1/2 - 1 (0.541 mi.)	AX217	64
RELIABLE TIRE CO Site ID: 53365 Status: Active	1115 CHESTNUT ST	NNE 1/2 - 1 (0.545 mi.)	218	64
MLR ENTERPRISES Site ID: 57178	1035 MT EPHRAIM AVE	NNE 1/2 - 1 (0.545 mi.)	220	64

## EXECUTIVE SUMMARY

Status: Closed					
HB WILSON SCHOOL Site ID: 10322 Status: Active	855 WOODLAND AVE	SSE 1/2 - 1 (0.568 mi.)	225	65	
<b>1158 1166 &amp; 1172 118</b> Site ID: 381828 Status: Closed	<b>1158 1166 1172 1182</b>	<b>NE 1/2 - 1 (0.590 mi.)</b>	<b>226</b>	<b>66</b>	
HWR CORP Site ID: 56570 Status: Closed	1200 FERRY AVE	SE 1/2 - 1 (0.600 mi.)	229	66	
<b>KAIGHN AVE FIRE STAT</b> Site ID: 129366 Status: Active	<b>1204 1220 KAIGHNS AV</b>	<b>NE 1/2 - 1 (0.621 mi.)</b>	<b>230</b>	<b>67</b>	
CITY OF CAMDEN BD OF Site ID: 10357 Status: Closed	901 S 8TH ST	N 1/2 - 1 (0.646 mi.)	BC234	68	
CITY OF CAMDEN BD OF Site ID: 10357 Status: Active	8TH & SPRUCE STS	N 1/2 - 1 (0.656 mi.)	BC235	68	
<b>STECH TRANSPORTATION</b> Site ID: 41380 Status: Closed	<b>961 SYLVAN ST</b>	<b>SSE 1/2 - 1 (0.665 mi.)</b>	<b>BD237</b>	<b>69</b>	
<b>1274 LIBERTY STREET</b> Site ID: 432348 Status: Closed	<b>1274 LIBERTY ST</b>	<b>NE 1/2 - 1 (0.670 mi.)</b>	<b>238</b>	<b>69</b>	
<b>1347 DECATUR STREET</b> Site ID: 188726 Status: Closed	<b>1347 DECATUR ST</b>	<b>E 1/2 - 1 (0.674 mi.)</b>	<b>240</b>	<b>69</b>	
EXPORT MACHINE SALES Site ID: 65413 Status: Active	NEWTON AVE & DIVISIO	N 1/2 - 1 (0.685 mi.)	241	70	
<b>TIMOTHY REALTY CO</b> Site ID: 13068 Status: Closed	<b>1001 FAIRVIEW ST</b>	<b>SSE 1/2 - 1 (0.693 mi.)</b>	<b>BD245</b>	<b>71</b>	
1344 DAYTON STREET Site ID: 354661 Status: Pending	1344 DAYTON ST	ESE 1/2 - 1 (0.695 mi.)	246	72	
<b>1800 FERRY AVENUE</b> Site ID: 65956 Status: Closed	<b>1800 FERRY AVE</b>	<b>SE 1/2 - 1 (0.704 mi.)</b>	<b>247</b>	<b>72</b>	
<b>HARRY PAPE &amp; SONS</b> Site ID: 65350 Status: Active	<b>1427 HADDON AVENUE</b>	<b>ENE 1/2 - 1 (0.737 mi.)</b>	<b>249</b>	<b>72</b>	
1240 WALNUT STREET S Site ID: 110274 Status: Closed	SE PRINCESS AVE & WA	NNE 1/2 - 1 (0.739 mi.)	BH251	74	
WAREHOUSING ASSOCIAT Site ID: 76419 Status: Closed	1300 WALNUT ST	NNE 1/2 - 1 (0.739 mi.)	BH252	74	
<b>Not reported</b>	<b>595 MORGAN BLVD</b>	<b>SSW 1/2 - 1 (0.752 mi.)</b>	<b>256</b>	<b>75</b>	

## EXECUTIVE SUMMARY

Site ID: 30634 Status: Active				
<b>AMOCO STATION (FORME)</b>	<b>710 BROADWAY</b>	<b>NNW 1/2 - 1 (0.762 mi.)</b>	<b>BI259</b>	<b>75</b>
Site ID: 14098 Status: Active Status: Closed				
<b>FRANCIS METAL FABRIC</b>	<b>813 PRINCESS AVE</b>	<b>NNE 1/2 - 1 (0.776 mi.)</b>	<b>BJ262</b>	<b>76</b>
Site ID: 67372 Status: Closed				
<b>FOOTE &amp; JENKS CORP</b>	<b>1420 CRESTMONT AVE</b>	<b>ENE 1/2 - 1 (0.776 mi.)</b>	<b>263</b>	<b>76</b>
Site ID: 10401 Status: Closed				
<b>MCALLISTER TOWING OF</b>	<b>2500 BROADWAY PIER 2</b>	<b>SSW 1/2 - 1 (0.777 mi.)</b>	<b>264</b>	<b>77</b>
Site ID: 38107 Status: Active				
MORGAN VILLAGE JUNIO	990 MORGAN BLVD	SSE 1/2 - 1 (0.791 mi.)	265	78
Site ID: 10347 Status: Closed				
<b>BLOCK 364 LOT 2</b>	<b>821 MEMORIAL AVE</b>	<b>NNE 1/2 - 1 (0.798 mi.)</b>	<b>BJ266</b>	<b>78</b>
Site ID: 559826 Status: Closed				
<b>1639 WOODLYNNE AVENU</b>	<b>1639 WOODLYNNE AVE</b>	<b>SE 1/2 - 1 (0.802 mi.)</b>	<b>267</b>	<b>78</b>
Site ID: 355267 Status: Pending				
1262 KENWOOD AVENUE	1262 KENWOOD AVE	NE 1/2 - 1 (0.803 mi.)	268	78
Site ID: 423162 Status: Closed				
OUR LITTLE ONES CHIL	608 S BROADWAY	NNW 1/2 - 1 (0.819 mi.)	271	79
Site ID: 360072 Status: Active				
<b>CUTLER METALS</b>	<b>1025 LINE ST</b>	<b>NNE 1/2 - 1 (0.833 mi.)</b>	<b>274</b>	<b>80</b>
Site ID: 76132 Status: Active				
<b>CHARLIE &amp; SON SERVIC</b>	<b>1503 HADDON AVE</b>	<b>ENE 1/2 - 1 (0.834 mi.)</b>	<b>275</b>	<b>81</b>
Site ID: 10392 Status: Closed				
<b>1411 PARK BOULEVARD</b>	<b>1411 PARK BLVD</b>	<b>NE 1/2 - 1 (0.843 mi.)</b>	<b>276</b>	<b>81</b>
Site ID: 228926 Status: Closed				
CAMDEN LABORATORIES	1667 DAVIS ST	E 1/2 - 1 (0.847 mi.)	BM281	82
Site ID: 51326 Status: Active				
<b>150 CEDAR AVENUE</b>	<b>150 CEDAR AVE</b>	<b>ESE 1/2 - 1 (0.860 mi.)</b>	<b>282</b>	<b>83</b>
Site ID: 186377 Status: Closed				
<b>FOOD BANK OF SOUTH J</b>	<b>1361 WALNUT ST</b>	<b>NNE 1/2 - 1 (0.865 mi.)</b>	<b>283</b>	<b>83</b>
Site ID: 53069 Status: Closed				
ROYDEN & 5TH ST GROU	ROYDEN ST & 5TH ST	NNW 1/2 - 1 (0.865 mi.)	BN284	83

## EXECUTIVE SUMMARY

Site ID: 543298 Status: Active					
ROYDEN & 5TH ST GROU Site ID: 543298 Status: Active	ROYDEN & 5TH ST	NNW 1/2 - 1 (0.865 mi.)	BN285	83	
<b>RF PRODUCTS INCORPOR</b> Site ID: 17509 Status: Active	<b>DAVIS &amp; COPEWOOD STS</b>	<b>E 1/2 - 1 (0.870 mi.)</b>	<b>BM286</b>	<b>84</b>	
<b>RF PRODUCTS INCORPOR</b> Site ID: 17509 Status: Active	<b>DAVIS ST &amp; COPEWOOD</b>	<b>E 1/2 - 1 (0.870 mi.)</b>	<b>BM287</b>	<b>84</b>	
<b>CAMDEN CITY REVEREND</b> Site ID: 379862 Status: Active	<b>MORGAN BLVD &amp; OLIVE</b>	<b>SSE 1/2 - 1 (0.871 mi.)</b>	<b>BO288</b>	<b>84</b>	
CAMDEN CITY REVEREND Site ID: 379862 Status: Active	MORGAN ST & OLIVE ST	SSE 1/2 - 1 (0.871 mi.)	BO289	84	
<b>ESTATE OF JOSEPH SAI</b> Site ID: 10316 Status: Active	<b>531 541 S 5TH ST</b>	<b>NNW 1/2 - 1 (0.883 mi.)</b>	<b>BN290</b>	<b>85</b>	
<b>22 EAST ALBERTSON AV</b> Site ID: 605879 Status: Closed	<b>22 E ALBERTSON AVE</b>	<b>S 1/2 - 1 (0.896 mi.)</b>	<b>291</b>	<b>85</b>	
MEDICAL ART SCHOOL Site ID: 10400 Status: Active	1626 COPEWOOD ST	E 1/2 - 1 (0.897 mi.)	BM292	85	
THOMAS NELSON INC Site ID: 10400 Status: Active	1626 COPEWOOD ST	E 1/2 - 1 (0.897 mi.)	BM293	85	
LANNING SQUARE ELEME Site ID: 10315 Site ID: 190249 Status: Active	525 CLINTON ST	NNW 1/2 - 1 (0.904 mi.)	294	86	
<b>VIRTUA OUR LADY OF L</b> Site ID: 14388 Status: Active	<b>1600 HADDON AVE</b>	<b>E 1/2 - 1 (0.916 mi.)</b>	<b>BP295</b>	<b>86</b>	
OSBORNE HEALTH CENTE Site ID: 14388 Status: Active	1600 HADDON AVE	E 1/2 - 1 (0.916 mi.)	BP296	87	
LANNING SQUARE ELEME Site ID: 10315 Status: Active	510 SOUTH 5TH ST	NNW 1/2 - 1 (0.929 mi.)	BQ298	88	
<b>Not reported</b> Site ID: 14650 Status: Active	<b>600 MORGAN BLVD</b>	<b>S 1/2 - 1 (0.940 mi.)</b>	<b>BR300</b>	<b>88</b>	
CAMDEN CNTY RESOURCE Site ID: 14650 Status: Active	600 MORGAN BLVD	S 1/2 - 1 (0.940 mi.)	BR301	89	
<b>CAMPBELL SOUP COMPAN</b>	<b>1433 PINE ST</b>	<b>NNE 1/2 - 1 (0.942 mi.)</b>	<b>BS302</b>	<b>89</b>	

## EXECUTIVE SUMMARY

Site ID: 570687 Status: Closed Status: Active				
CAMPBELLS FAMILY CEN Site ID: 570687 Status: Active	1433 PINE ST	NNE 1/2 - 1 (0.942 mi.)	BS303	89
<b>TAMARACK STATION</b> Site ID: 632271 Status: Active	<b>1801 DAVIS ST</b>	<b>E 1/2 - 1 (0.946 mi.)</b>	<b>304</b>	<b>89</b>
<b>CAMDETT CORP</b> Site ID: 16034 Status: Closed	<b>1501 PINE ST</b>	<b>NE 1/2 - 1 (0.948 mi.)</b>	<b>BT305</b>	<b>90</b>
NORTHWEST 5TH & BERK Site ID: 566488 Status: Active	NW 5TH & BERKLEY ST	NNW 1/2 - 1 (0.955 mi.)	BQ307	90
NORTHWEST 5TH & BERK Site ID: 566488 Status: Active	5TH ST & BERKLEY ST	NNW 1/2 - 1 (0.955 mi.)	BQ308	90
COOPER HOME TOWNHOME Site ID: 523418 Status: Closed	584 WASHINGTON ST	N 1/2 - 1 (0.956 mi.)	309	91
P H C INDUSTRIES INC Site ID: 10379 Status: Active	1643 HADDON AVE	E 1/2 - 1 (0.958 mi.)	BU310	91
RHC INDUSTRIES Site ID: 10379 Status: Active	1645 HADDON AVE	E 1/2 - 1 (0.959 mi.)	BU311	91
GALAXY AUTO SALES Site ID: 123753 Status: Closed	1649 HADDON AVE	E 1/2 - 1 (0.960 mi.)	BU312	91
<b>1549 WILDWOOD AVENUE</b> Site ID: 175408 Status: Pending	<b>1549 WILDWOOD AVE</b>	<b>NE 1/2 - 1 (0.962 mi.)</b>	<b>313</b>	<b>91</b>
<b>133 COOPER AVENUE</b> Site ID: 65127 Status: Pending	<b>133 COOPER AVE</b>	<b>ESE 1/2 - 1 (0.967 mi.)</b>	<b>314</b>	<b>92</b>
LANNING SQUARE ELEME Site ID: 190249 Status: Active	446 WILLIAMS ST	NNW 1/2 - 1 (0.968 mi.)	BV315	92
JONESIES WELDING SER Site ID: 190249 Status: Active	446 WILLIAMS ST	NNW 1/2 - 1 (0.968 mi.)	BV316	92
PEARLYE PARK VIEW AP Site ID: 149275 Status: Active	1655 PARK BLVD	NE 1/2 - 1 (0.968 mi.)	BW317	92
<b>PEARLYE PARK VIEW AP</b> Site ID: 149275 Status: Active	<b>1617 1655 PARK BLVD</b>	<b>NE 1/2 - 1 (0.968 mi.)</b>	<b>BW318</b>	<b>93</b>
<b>428 SOUTH BROADWAY</b>	<b>428 S BROADWAY</b>	<b>NNW 1/2 - 1 (0.973 mi.)</b>	<b>BV319</b>	<b>93</b>

## EXECUTIVE SUMMARY

Site ID: 569685 Status: Closed				
<b>MONSANTO CHEMICAL CO</b>	<b>1500 PINE ST</b>	<b>NE 1/2 - 1 (0.974 mi.)</b>	<b>BT320</b>	<b>93</b>
Site ID: 43695 Status: Closed				
CAMDEN BROADCAST FAC	1529 PINE ST	NE 1/2 - 1 (0.976 mi.)	BT321	94
Site ID: 480225 Status: Closed				
1598 EUCLID AVENUE	1598 EUCLID AVE	ENE 1/2 - 1 (0.978 mi.)	322	94
Site ID: 371113 Status: Pending				
<b>BPUM CHILD DEVELOPME</b>	<b>501 WEST ST</b>	<b>NNW 1/2 - 1 (0.980 mi.)</b>	<b>323</b>	<b>94</b>
Site ID: 359980 Status: Closed				
<b>FERRY MANOR</b>	<b>2101 FERRY AVE</b>	<b>ESE 1/2 - 1 (0.981 mi.)</b>	<b>324</b>	<b>94</b>
Site ID: 191863 Status: Closed				
BOYS & GIRLS CLUB OF	1725 PARK BLVD	NE 1/2 - 1 (0.982 mi.)	325	95
Site ID: 378481 Status: Active				
<b>CAMDEN CITY SCHOOL D</b>	<b>1700 PARK BLVD</b>	<b>NE 1/2 - 1 (0.986 mi.)</b>	<b>BX326</b>	<b>95</b>
Site ID: 10329 Status: Active				
PARTNERS IN PARENTIN	1700 PARK BLVD	NE 1/2 - 1 (0.986 mi.)	BX327	95
Site ID: 10329 Status: Active				
<b>1576 PARK BOULEVARD</b>	<b>1576 PARK BLVD</b>	<b>NE 1/2 - 1 (0.993 mi.)</b>	<b>328</b>	<b>96</b>
Site ID: 402578 Status: Active				
<b>ARCHITECT PROPS INC</b>	<b>351-55 NEWTON AVENUE</b>	<b>N 1/2 - 1 (0.997 mi.)</b>	<b>329</b>	<b>96</b>
Site ID: 85829 Status: Closed				
<b>Lower Elevation</b>	<b>Address</b>	<b>Direction / Distance</b>	<b>Map ID</b>	<b>Page</b>
KIPP COOPER NORCROSS	1600 S 8TH ST	E 0 - 1/8 (0.023 mi.)	B3	10
Site ID: 10384 Status: Active				
KIPP COOPER NORCROSS	8TH & JACKSON STS	E 0 - 1/8 (0.023 mi.)	B5	11
Site ID: 10384 Status: Active				
<b>CLEMENT COVERALL COM</b>	<b>619 CARL MILLER BLVD</b>	<b>WSW 0 - 1/8 (0.061 mi.)</b>	<b>17</b>	<b>14</b>
Site ID: 42692 Status: Active				
CAMDEN HOUSING AUTH	CENTRAL AVE & KOSSUT	SSE 0 - 1/8 (0.110 mi.)	H26	16
Site ID: 391569 Status: Active				
<b>BRANCH VILLAGE</b>	<b>1700 S 9TH ST</b>	<b>ESE 0 - 1/8 (0.118 mi.)</b>	<b>30</b>	<b>17</b>
Site ID: 445061 Status: Active				
EVERETT STREET & 9TH	EVERETT ST & S 9TH S	NE 1/8 - 1/4 (0.132 mi.)	K42	19

## EXECUTIVE SUMMARY

Site ID: 93461 Status: Closed					
FIRST NAZARENE CHRIS Site ID: 93461 Status: Closed	EVERETT ST & S 9TH S	NE 1/8 - 1/4 (0.132 mi.)	K44	20	
CENTERVILLE REVITALI Site ID: 391569 Status: Active	BULSON AVE & 7TH & 8	S 1/8 - 1/4 (0.139 mi.)	47	20	
1617 35 FILMORE ST Site ID: 87483 Status: Active	1617-35 FILMORE ST	WSW 1/8 - 1/4 (0.160 mi.)	M54	22	
<b>PSE&amp;G TRANSFORMER IN</b> Site ID: 655525 Status: Active	<b>1478 S 9TH ST</b>	<b>NE 1/8 - 1/4 (0.169 mi.)</b>	<b>K56</b>	<b>22</b>	
BRANCH VILLAGE Site ID: 445061 Status: Active	CENTRAL AVE & 9TH ST	SE 1/8 - 1/4 (0.176 mi.)	57	22	
BROADWAY REDEVELOPME Site ID: 87775 Status: Active	1600-1618 BROADWAY	W 1/8 - 1/4 (0.181 mi.)	M60	23	
BROADWAY REDEVELOPME Site ID: 87775 Status: Active	1600 1618 BROADWAY	W 1/8 - 1/4 (0.183 mi.)	M62	23	
<b>1702 10 BROADWAY</b> Site ID: 87486 Status: Closed	<b>1702 1710 BROADWAY</b>	<b>WSW 1/8 - 1/4 (0.186 mi.)</b>	<b>O63</b>	<b>24</b>	
<b>IRRIGATION SYSTEMS I</b> Site ID: 367934 Status: Closed	<b>936 FAIRMOUNT ST</b>	<b>NE 1/8 - 1/4 (0.191 mi.)</b>	<b>69</b>	<b>25</b>	
CRA WS0004 BROADWAY Site ID: 87482 Status: Active	1625-47 BROADWAY	W 1/8 - 1/4 (0.200 mi.)	M73	26	
<b>EISENBERG BROTHERS I</b> Site ID: 42655 Status: Closed	<b>271 ATLANTIC AVE</b>	<b>WNW 1/4 - 1/2 (0.483 mi.)</b>	<b>AS201</b>	<b>59</b>	
R FANELLE'S SONS Site ID: 29969 Status: Active	1466 FERRY AVE	WNW 1/4 - 1/2 (0.488 mi.)	203	59	
US GYPSUM Site ID: 14387 Status: Active	267 JEFFERSON AVE	WSW 1/2 - 1 (0.511 mi.)	AV207	60	
<b>CAMDEN PAPERBOARD CO</b> Site ID: 14387 Status: Active	<b>267 JEFFERSON AVE</b>	<b>WSW 1/2 - 1 (0.511 mi.)</b>	<b>AV208</b>	<b>60</b>	
AMERICAN MINERALS Site ID: 16010 Status: Active	JEFFERSON AVE	WSW 1/2 - 1 (0.545 mi.)	219	64	
<b>Not reported</b> Site ID: 360069	<b>278 KAIGHNS AVE</b>	<b>WNW 1/2 - 1 (0.553 mi.)</b>	<b>AZ221</b>	<b>65</b>	

## EXECUTIVE SUMMARY

Status: Closed					
INTERNATIONAL CUSTOM Site ID: 64770 Status: Active	220 230 LIBERTY ST	WNW 1/2 - 1 (0.558 mi.)	AZ222	65	
CRA WS 0001 HWR FACT Site ID: 87479 Status: Active	217-237 ATLANTIC AVE	WNW 1/2 - 1 (0.561 mi.)	224	65	
MACANDREWS & FORBES Site ID: 14674 Status: Closed	300 JEFFERSON AVE	SW 1/2 - 1 (0.595 mi.)	227	66	
<b>PLASTICS CONSULTING</b> Site ID: 10398 Status: Closed	<b>1431 FERRY AVE</b>	<b>WNW 1/2 - 1 (0.599 mi.)</b>	<b>BA228</b>	<b>66</b>	
<b>LECTRONIC RESEARCH L</b> Site ID: 53121 Status: Active	<b>1423 FERRY AVE</b>	<b>WNW 1/2 - 1 (0.622 mi.)</b>	<b>BA231</b>	<b>67</b>	
<b>ATLANTIC INDUSTRIAL</b> Site ID: 63790 Status: Pending	<b>212 MECHANIC ST</b>	<b>WNW 1/2 - 1 (0.632 mi.)</b>	<b>BB233</b>	<b>68</b>	
<b>WILLIAM BRYEN CO</b> Site ID: 41336 Status: Active	<b>1234 S 2ND ST</b>	<b>WNW 1/2 - 1 (0.660 mi.)</b>	<b>BB236</b>	<b>68</b>	
<b>SWISCO</b> Site ID: 10378 Status: Closed	<b>200 210 KAIGHNS AVE</b>	<b>WNW 1/2 - 1 (0.674 mi.)</b>	<b>239</b>	<b>69</b>	
<b>KRAMER CHEMICALS</b> Site ID: 63752 Status: Active	<b>ATLANTIC AVENUE &amp; DE</b>	<b>WNW 1/2 - 1 (0.687 mi.)</b>	<b>BE242</b>	<b>70</b>	
<b>CAMDEN IRON &amp; METAL,</b> Site ID: 16032 Status: Active	<b>S FRONT ST &amp; ATLANTI</b>	<b>WNW 1/2 - 1 (0.689 mi.)</b>	<b>BE243</b>	<b>71</b>	
EMR SCRAP METAL FIRE Site ID: 16032 Status: Active	FRONT ST & ATLANTIC	WNW 1/2 - 1 (0.689 mi.)	BE244	71	
KAPLAN & ZUBRIN Site ID: 10288 Status: Closed	146 KAIGHNS AVE	WNW 1/2 - 1 (0.726 mi.)	BF248	72	
<b>CENTRAL METALS INC</b> Site ID: 10326 Status: Closed	<b>1054 S 2ND ST</b>	<b>NW 1/2 - 1 (0.739 mi.)</b>	<b>BG250</b>	<b>73</b>	
208 CHESTNUT AVE HEA Site ID: 632508 Status: Active	208 CHESTNUT AVE	WNW 1/2 - 1 (0.748 mi.)	BG253	74	
208 CHESTNUT AVENUE Site ID: 632508 Status: Active	208 CHESTNUT AVE	WNW 1/2 - 1 (0.748 mi.)	BG254	74	
PAOLINO ENERGY PRODU Site ID: 65681 Status: Pending	126 KAIGHN AVE	WNW 1/2 - 1 (0.750 mi.)	BF255	75	
FRONT STREET WAREHOU	1229 S FRONT ST	WNW 1/2 - 1 (0.759 mi.)	257	75	

## EXECUTIVE SUMMARY

Site ID: 305164 Status: Active					
PSE&G LOCUST STREET Site ID: 10350 Status: Closed	LOCUST ST & CHERRY S	NW 1/2 - 1 (0.772 mi.)	260	76	
KAIGHN AVENUE AND SO Site ID: 413532 Status: Active	S FRONT ST & KAIGHN	WNW 1/2 - 1 (0.772 mi.)	BF261	76	
<b>GENSTAR GYPSUM PRODU</b> Site ID: 14675 Status: Active	<b>1101 S FRONT ST</b>	<b>WNW 1/2 - 1 (0.805 mi.)</b>	<b>BK269</b>	<b>78</b>	
LEMBO BROS Site ID: 49827 Status: Active	262-266 PINE ST	NW 1/2 - 1 (0.828 mi.)	272	79	
<b>BONTEGLIO &amp; SONS PAP</b> Site ID: 65349 Status: Active	<b>259 DIVISION ST</b>	<b>NW 1/2 - 1 (0.828 mi.)</b>	<b>273</b>	<b>80</b>	
CAMDEN COAL GAS (PSE) Site ID: 14081 Status: Active	SECOND ST AND SPRUCE	NW 1/2 - 1 (0.845 mi.)	BL277	81	
<b>CAMDEN COAL GAS (PSE)</b> Site ID: 14081 Status: Closed	<b>2ND ST &amp; SPRUCE ST</b>	<b>NW 1/2 - 1 (0.845 mi.)</b>	<b>BL278</b>	<b>82</b>	
TRANSCO GAS PIPE LIN Site ID: 65513 Status: Closed	2ND ST & SPRUCE ST	NW 1/2 - 1 (0.845 mi.)	BL279	82	
CAMDEN GAS PLANT FOR Site ID: 14081 Status: Active	2ND ST & SPRUCE ST	NW 1/2 - 1 (0.845 mi.)	BL280	82	
<b>147 PINE STREET</b> Site ID: 65619 Status: Pending	<b>147 PINE ST</b>	<b>NW 1/2 - 1 (0.920 mi.)</b>	<b>297</b>	<b>87</b>	
<b>CAMDEN IRON &amp; METAL</b> Site ID: 22034 Status: Active	<b>PINE ST @ DELAWARE R</b>	<b>NW 1/2 - 1 (0.954 mi.)</b>	<b>306</b>	<b>90</b>	

NJ HWS RE-EVAL: A review of the NJ HWS RE-EVAL list, as provided by EDR, and dated 09/20/2007 has revealed that there are 4 NJ HWS RE-EVAL sites within approximately 1 mile of the target property.

<u>Equal/Higher Elevation</u>	<u>Address</u>	<u>Direction / Distance</u>	<u>Map ID</u>	<u>Page</u>
<b>PENN JERSEY RUBBER &amp;</b> Facility Status: Assigned to RPIU. Under Investigation.	<b>1112 CHESTNUT ST</b>	<b>NNE 1/2 - 1 (0.534 mi.)</b>	<b>AT214</b>	<b>63</b>
<u>Lower Elevation</u>	<u>Address</u>	<u>Direction / Distance</u>	<u>Map ID</u>	<u>Page</u>
INTERNATIONAL CUSTOM Facility Status: Assigned to RPIU. Under Investigation.	222 TO 230 LIBERTY S	WNW 1/2 - 1 (0.558 mi.)	AZ223	65
ELECTRONIC RESEARCH L	1423 FERRY AVE	WNW 1/2 - 1 (0.622 mi.)	BA232	67

## EXECUTIVE SUMMARY

Facility Status: Assigned to RPIU. Under Investigation.

**CAMDEN IRON & METAL, S FRONT ST & ATLANTI WNW 1/2 - 1 (0.689 mi.) BE243 71**  
 Facility Status: Assigned to RPIU. Under Investigation.

### State and tribal leaking storage tank lists

NJ LUST: A review of the NJ LUST list, as provided by EDR, and dated 02/17/2021 has revealed that there are 12 NJ LUST sites within approximately 0.5 miles of the target property.

<u>Equal/Higher Elevation</u>	<u>Address</u>	<u>Direction / Distance</u>	<u>Map ID</u>	<u>Page</u>
<b>CAMDEN IRON &amp; METAL</b> Case Id: 010173	<b>1500 6TH ST S</b>	<b>NW 1/8 - 1/4 (0.130 mi.)</b>	<b>J39</b>	<b>18</b>
<b>COLONIAL PROCESSING</b> Case Id: G000003113	<b>1930 SOUTH 6TH STREE</b>	<b>SSW 1/8 - 1/4 (0.236 mi.)</b>	<b>T100</b>	<b>33</b>
<b>BROADWAY &amp; LIBERTY F</b> Case Id: 248546	<b>1301 BROADWAY S</b>	<b>NW 1/4 - 1/2 (0.348 mi.)</b>	<b>Y137</b>	<b>42</b>
<b>WATERFRONT SOUTH SER</b> Case Id: 000064	<b>2048 S BROADWAY</b>	<b>SSW 1/4 - 1/2 (0.396 mi.)</b>	<b>AG157</b>	<b>48</b>
HARRYS PLUMBING HEAT Case Id: 689217	453 KAIGHN AVE	NW 1/4 - 1/2 (0.410 mi.)	AI170	51
<b>CITY OF CAMDEN</b> Case Id: 000327	<b>449 KAIGHN AVE</b>	<b>NW 1/4 - 1/2 (0.411 mi.)</b>	<b>AI172</b>	<b>51</b>
S YAFFA'S SONS INC Case Id: 025881	619 CHESTNUT ST	NNW 1/4 - 1/2 (0.442 mi.)	AM180	53
<b>KIPP COOPER NORCROSS</b> Case Id: 747210	<b>726 740 CHESTNUT ST</b>	<b>N 1/4 - 1/2 (0.446 mi.)</b>	<b>AN185</b>	<b>54</b>
<b>KIPP COOPER NORCROSS</b> Case Id: 023859	<b>740 CHESTNUT ST</b>	<b>N 1/4 - 1/2 (0.457 mi.)</b>	<b>AN189</b>	<b>55</b>
<b>PULINI INC</b> Case Id: 750441	<b>1120 FERRY AVE</b>	<b>SE 1/4 - 1/2 (0.473 mi.)</b>	<b>AP195</b>	<b>57</b>
<b>MARTINEZ AUTO REPAIR</b> Case Id: 033310	<b>1119-25 MT EPHRAIM A</b>	<b>NNE 1/4 - 1/2 (0.486 mi.)</b>	<b>AT202</b>	<b>59</b>
<u>Lower Elevation</u>	<u>Address</u>	<u>Direction / Distance</u>	<u>Map ID</u>	<u>Page</u>
<b>CLEMENT COVERALL COM</b> Case Id: 003460	<b>619 CARL MILLER BLVD</b>	<b>WSW 0 - 1/8 (0.061 mi.)</b>	<b>17</b>	<b>14</b>

NJ HIST LUST: A review of the NJ HIST LUST list, as provided by EDR, and dated 09/17/2002 has revealed that there are 22 NJ HIST LUST sites within approximately 0.5 miles of the target property.

<u>Equal/Higher Elevation</u>	<u>Address</u>	<u>Direction / Distance</u>	<u>Map ID</u>	<u>Page</u>
<b>CLEMENT COVERALL COM</b>	<b>619 VAN HOOK ST</b>	<b>SW 0 - 1/8 (0.058 mi.)</b>	<b>A15</b>	<b>13</b>

## EXECUTIVE SUMMARY

Case Id: 89-08-10-0857					
Facility Status: Site Issued Letter of No Further Action for Area(s) Of Concern					
CAMDEN IRON & METAL	1500 SOUTH SIXTH STR	NW 1/8 - 1/4 (0.130 mi.)	J35	18	
Case Id: 99-09-23-1553-00					
Facility Status: Assigned to a Program					
<b>LIEDTKA TRUCKING INC</b>	<b>1535 BROADWAY</b>	<b>WNW 1/8 - 1/4 (0.203 mi.)</b>	<b>N81</b>	<b>28</b>	
Facility Status: Site Issued Letter of No Further Action for Area(s) Of Concern					
CAMDEN STATE INSPECT	1489 BROADWAY S	WNW 1/8 - 1/4 (0.213 mi.)	R88	29	
Case Id: 94-12-20-1311					
Facility Status: Site Issued Letter of No Further Action for Area(s) Of Concern					
<b>BONSALL ANNEX SCHOOL</b>	<b>1038 LOWELL ST</b>	<b>E 1/8 - 1/4 (0.226 mi.)</b>	<b>Q91</b>	<b>30</b>	
Case Id: 94-06-30-1349					
Facility Status: Site Issued Letter of No Further Action for Area(s) Of Concern					
NJ AMERICAN WATER CO	514 ATLANTIC AVE.	NW 1/4 - 1/2 (0.263 mi.)	115	36	
Case Id: 91-04-30-1012					
Facility Status: Site Issued Letter of No Further Action for Area(s) Of Concern					
<b>R T CREAM SCHOOL</b>	<b>MULFOLD &amp; TIOGA</b>	<b>ESE 1/4 - 1/2 (0.296 mi.)</b>	<b>119</b>	<b>37</b>	
Case Id: 94-03-31-1131					
Facility Status: Site Issued Letter of No Further Action for Area(s) Of Concern					
SACRED HEART SCHOOL	4TH & JASPER AVE	WSW 1/4 - 1/2 (0.303 mi.)	V121	37	
Case Id: 0300601					
Facility Status: Site Issued Letter of No Further Action for Area(s) Of Concern					
<b>WEST JERSEY HEALTH S</b>	<b>1000 ATLANTIC AVE</b>	<b>NE 1/4 - 1/2 (0.308 mi.)</b>	<b>W123</b>	<b>38</b>	
Case Id: 95-03-01-1139					
Facility Status: Site Issued Letter of No Further Action for Area(s) Of Concern					
<b>CAMDEN COUNTY MUA</b>	<b>DELAWARE NO 1 WPCF</b>	<b>W 1/4 - 1/2 (0.311 mi.)</b>	<b>X125</b>	<b>38</b>	
Case Id: 92-07-21-1630					
Facility Status: Site Issued Letter of No Further Action for Area(s) Of Concern					
JOSEPH GARTLAND	1300 S 9TH ST	NNE 1/4 - 1/2 (0.328 mi.)	128	39	
Facility Status: Site Issued Letter of No Further Action for Area(s) Of Concern					
<b>ADMINISTRATION BUILD</b>	<b>1645 FERRY AVE</b>	<b>W 1/4 - 1/2 (0.330 mi.)</b>	<b>130</b>	<b>40</b>	
Facility Status: Site Issued Letter of No Further Action for Area(s) Of Concern					
<b>MILLYS AUTO REPAIR</b>	<b>2009 BROADWAY</b>	<b>SW 1/4 - 1/2 (0.365 mi.)</b>	<b>AC141</b>	<b>43</b>	
Facility Status: Site Issued Letter of No Further Action for Area(s) Of Concern					
GENERAL ELECTRIC	6TH AND CHELTON	SSW 1/4 - 1/2 (0.377 mi.)	Z145	44	
Facility Status: Site Issued Letter of No Further Action for Area(s) Of Concern					
<b>CAMDEN CO-GEN</b>	<b>570 CHELTON AVE</b>	<b>SSW 1/4 - 1/2 (0.385 mi.)</b>	<b>Z146</b>	<b>44</b>	
Case Id: 92-12-30-1002					
Facility Status: Site Issued Letter of No Further Action for Area(s) Of Concern					
MOORES TRUCKING	524 CHELTON AVE	SSW 1/4 - 1/2 (0.402 mi.)	AF163	49	
Case Id: 92-01-24-1538					
Facility Status: Site Issued Letter of No Further Action for Area(s) Of Concern					
BARRY BRONZE BEARING	7TH & BULSON STS	S 1/4 - 1/2 (0.424 mi.)	176	52	
Facility Status: Site Issued Letter of No Further Action for Area(s) Of Concern					
SHELL SERVICE STATIO	1033 KAIGHNS AVE & M	NNE 1/4 - 1/2 (0.434 mi.)	AL177	52	
Case Id: 88-10-20-0856					
Facility Status: Assigned to a Program					
WHITTIER ELEM SCHOOL	740 CHESTNUT ST	N 1/4 - 1/2 (0.457 mi.)	AN190	56	



## EXECUTIVE SUMMARY

Tank Status: Removed

<u>Lower Elevation</u>	<u>Address</u>	<u>Direction / Distance</u>	<u>Map ID</u>	<u>Page</u>
KIPP COOPER NORCROSS Facility Id: 023860 Tank Status: Removed	8TH & JACKSON STS	E 0 - 1/8 (0.023 mi.)	B4	10
JERSEY CORE SUPPLY I Facility Id: 590494 Tank Status: Sump	635 JACKSON ST	W 0 - 1/8 (0.058 mi.)	D13	12

NJ MAJOR FACILITIES: A review of the NJ MAJOR FACILITIES list, as provided by EDR, and dated 04/07/2021 has revealed that there are 2 NJ MAJOR FACILITIES sites within approximately 0.5 miles of the target property.

<u>Equal/Higher Elevation</u>	<u>Address</u>	<u>Direction / Distance</u>	<u>Map ID</u>	<u>Page</u>
<b>DELAWARE #1 WATER PO</b> Department Integrated Facility File Number: 040800461003	<b>200 JACKSON STREET</b>	<b>W 1/4 - 1/2 (0.311 mi.)</b>	<b>X126</b>	<b>38</b>
<b>CAMDEN COGEN, LP</b> Department Integrated Facility File Number: 040800755000	<b>570 CHELTON AVENUE</b>	<b>SSW 1/4 - 1/2 (0.385 mi.)</b>	<b>Z148</b>	<b>45</b>

### **State and tribal institutional control / engineering control registries**

NJ ENG CONTROLS: A review of the NJ ENG CONTROLS list, as provided by EDR, and dated 02/24/2021 has revealed that there are 10 NJ ENG CONTROLS sites within approximately 0.5 miles of the target property.

<u>Equal/Higher Elevation</u>	<u>Address</u>	<u>Direction / Distance</u>	<u>Map ID</u>	<u>Page</u>
<b>CARL MILLER HOMES</b>	<b>CARL MILLER BLVD</b>	<b>SW 0 - 1/8 (0.012 mi.)</b>	<b>A2</b>	<b>10</b>
<b>MIGALI INDUSTRIES IN</b>	<b>1475 S 6TH ST</b>	<b>NW 1/8 - 1/4 (0.149 mi.)</b>	<b>J50</b>	<b>21</b>
<b>FELLOWSHIP HOUSE OF</b>	<b>1722 BROADWAY</b>	<b>WSW 1/8 - 1/4 (0.191 mi.)</b>	<b>O70</b>	<b>25</b>
<b>LIEDTKA TRUCKING INC</b>	<b>1535 SOUTH BROADWAY</b>	<b>WNW 1/8 - 1/4 (0.203 mi.)</b>	<b>N78</b>	<b>27</b>
<b>THOMAS &amp; MULLER COMP</b>	<b>1929 SOUTH 4TH ST</b>	<b>SW 1/4 - 1/2 (0.386 mi.)</b>	<b>AD150</b>	<b>46</b>
<b>WATERFRONT SOUTH SER</b>	<b>2048 S BROADWAY</b>	<b>SSW 1/4 - 1/2 (0.396 mi.)</b>	<b>AG158</b>	<b>48</b>
<b>CAMDEN COGENERATION</b>	<b>522 CHELTON AVE</b>	<b>SSW 1/4 - 1/2 (0.405 mi.)</b>	<b>AF165</b>	<b>50</b>
<b>KIPP COOPER NORCROSS</b>	<b>740 CHESTNUT ST</b>	<b>N 1/4 - 1/2 (0.457 mi.)</b>	<b>AN189</b>	<b>55</b>
<u>Lower Elevation</u>	<u>Address</u>	<u>Direction / Distance</u>	<u>Map ID</u>	<u>Page</u>
<b>BRANCH VILLAGE</b>	<b>1700 S 9TH ST</b>	<b>ESE 0 - 1/8 (0.118 mi.)</b>	<b>30</b>	<b>17</b>
<b>EVERETT STREET &amp; 9TH</b>	<b>EVERETT ST &amp; 9TH ST</b>	<b>NE 1/8 - 1/4 (0.132 mi.)</b>	<b>K43</b>	<b>19</b>

## EXECUTIVE SUMMARY

NJ INST CONTROL: A review of the NJ INST CONTROL list, as provided by EDR, and dated 02/24/2021 has revealed that there are 7 NJ INST CONTROL sites within approximately 0.5 miles of the target property.

<u>Equal/Higher Elevation</u>	<u>Address</u>	<u>Direction / Distance</u>	<u>Map ID</u>	<u>Page</u>
<b>CARL MILLER HOMES</b>	<b>CARL MILLER BLVD</b>	<b>SW 0 - 1/8 (0.012 mi.)</b>	<b>A2</b>	<b>10</b>
<b>FELLOWSHIP HOUSE OF</b>	<b>1722 BROADWAY</b>	<b>WSW 1/8 - 1/4 (0.191 mi.)</b>	<b>O70</b>	<b>25</b>
<b>LIEDTKA TRUCKING INC</b>	<b>1535 SOUTH BROADWAY</b>	<b>WNW 1/8 - 1/4 (0.203 mi.)</b>	<b>N78</b>	<b>27</b>
<b>SL SURFACE TECHNOLOG</b>	<b>1416 S 6TH ST</b>	<b>NNW 1/8 - 1/4 (0.231 mi.)</b>	<b>S94</b>	<b>31</b>
<b>CAMDEN COGENERATION</b>	<b>522 CHELTON AVE</b>	<b>SSW 1/4 - 1/2 (0.405 mi.)</b>	<b>AF165</b>	<b>50</b>
<b>5975 CAMDEN FUELS</b>	<b>NW KAIGHN &amp; MT EPHRA</b>	<b>NNE 1/4 - 1/2 (0.450 mi.)</b>	<b>AL186</b>	<b>55</b>
<b>KIPP COOPER NORCROSS</b>	<b>740 CHESTNUT ST</b>	<b>N 1/4 - 1/2 (0.457 mi.)</b>	<b>AN189</b>	<b>55</b>

### **State and tribal voluntary cleanup sites**

NJ VCP: A review of the NJ VCP list, as provided by EDR, and dated 01/12/2018 has revealed that there are 17 NJ VCP sites within approximately 0.5 miles of the target property.

<u>Equal/Higher Elevation</u>	<u>Address</u>	<u>Direction / Distance</u>	<u>Map ID</u>	<u>Page</u>
<b>CARL MILLER HOMES</b> Incident Number: 08-03-24-1141-07	<b>CARL MILLER BLVD</b>	<b>SW 0 - 1/8 (0.012 mi.)</b>	<b>A2</b>	<b>10</b>
<b>CLEMENT 'COVERALL' C</b> Incident Number: 96-05-31-0937-33	<b>623 VAN HOOK ST.</b>	<b>SW 0 - 1/8 (0.058 mi.)</b>	<b>A16</b>	<b>13</b>
VILLAGE OF HOPE PHAS Incident Number: 01-01-10-0136-27	CARL MILLER BLVD & 6	WSW 0 - 1/8 (0.101 mi.)	F24	15
CRA-WS0013 VACANT FA Incident Number: 01-01-10-0149-35	1743-55 S 6TH & VIOL	SW 0 - 1/8 (0.115 mi.)	E29	16
<b>SIXTH STREET HOUSING</b> Incident Number: 01-01-10-0146-34	<b>1743-1755 S 6TH ST</b>	<b>SW 1/8 - 1/4 (0.139 mi.)</b>	<b>L46</b>	<b>20</b>
<b>LIEDTKA TRUCKING INC</b> Incident Number: 00-11-29-0052-54A	<b>1535 BROADWAY</b>	<b>WNW 1/8 - 1/4 (0.203 mi.)</b>	<b>N81</b>	<b>28</b>
<b>PROPOSED LIBRARY PRO</b> Incident Number: 01-05-24-0017-09	<b>852 FERRY AVE</b>	<b>SSE 1/4 - 1/2 (0.293 mi.)</b>	<b>118</b>	<b>36</b>
<b>VOLUNTEERS OF AMERIC</b> Incident Number: 06-07-31-1133-12	<b>510 LIBERTY ST</b>	<b>NNW 1/4 - 1/2 (0.321 mi.)</b>	<b>Y127</b>	<b>39</b>
<b>THOMAS &amp; MULLER INCO</b> Incident Number: 97-03-13-0105-29	<b>1929 S 4TH ST</b>	<b>SW 1/4 - 1/2 (0.386 mi.)</b>	<b>AD149</b>	<b>45</b>
<b>CAMDEN WATERFRONT SO</b> Incident Number: 01-01-10-0155-16	<b>2007-2033 ARLINGTON</b>	<b>SW 1/4 - 1/2 (0.391 mi.)</b>	<b>AC151</b>	<b>46</b>
SYCAMORE STREET APAR Incident Number: 03-12-11-0846-35	714 SYCAMORE ST	N 1/4 - 1/2 (0.407 mi.)	AH168	50
YAFFA'S JUNK YARD Incident Number: 05-05-06-0237-21	619 CHESTNUT ST	NNW 1/4 - 1/2 (0.442 mi.)	AM183	54
<u>Lower Elevation</u>	<u>Address</u>	<u>Direction / Distance</u>	<u>Map ID</u>	<u>Page</u>
1801 8TH STREET	1801 8TH ST	SSE 1/8 - 1/4 (0.129 mi.)	H33	17

## EXECUTIVE SUMMARY

Incident Number: 06-08-17-0020-48				
<b>FILLMORE SITE</b>	<b>1617-35 FILLMORE ST</b>	<b>WSW 1/8 - 1/4 (0.160 mi.)</b>	<b>M53</b>	<b>22</b>
Incident Number: 01-01-10-0134-27				
<b>IRRIGATION SYSTEMS I</b>	<b>936 FAIRMOUNT ST</b>	<b>NE 1/8 - 1/4 (0.191 mi.)</b>	<b>69</b>	<b>25</b>
Incident Number: 07-06-06-1101-46				
<b>VACANT LOTS</b>	<b>1625-47 BROADWAY</b>	<b>W 1/8 - 1/4 (0.200 mi.)</b>	<b>M75</b>	<b>26</b>
Incident Number: 01-01-10-0131-14				
<b>AKA EISENBERG BROTHE</b>	<b>271 ATLANTIC AVE</b>	<b>WNW 1/4 - 1/2 (0.483 mi.)</b>	<b>AS200</b>	<b>58</b>
Incident Number: 96-12-02-1245-37				

NJ PF: A review of the NJ PF list, as provided by EDR, and dated 12/31/2003 has revealed that there are 2 NJ PF sites within approximately 1 mile of the target property.

<u>Equal/Higher Elevation</u>	<u>Address</u>	<u>Direction / Distance</u>	<u>Map ID</u>	<u>Page</u>
MARTIN AARON INCORPO	1542 SOUTH BROADWAY	WNW 1/8 - 1/4 (0.187 mi.)	N67	25
AMOCO SERVICE STATIO	710 BROADWAY AND PIN	NNW 1/2 - 1 (0.762 mi.)	BI258	75

### **State and tribal Brownfields sites**

NJ BROWNFIELDS: A review of the NJ BROWNFIELDS list, as provided by EDR, and dated 03/26/2020 has revealed that there are 27 NJ BROWNFIELDS sites within approximately 0.5 miles of the target property.

<u>Equal/Higher Elevation</u>	<u>Address</u>	<u>Direction / Distance</u>	<u>Map ID</u>	<u>Page</u>
CLEMENT COVERALL COM PStatus: DEP Case	619 623 VAN HOOK ST	SW 0 - 1/8 (0.058 mi.)	A14	12
CAMDEN IRON & METAL PStatus: DEP Case	1500 6TH ST	NW 1/8 - 1/4 (0.130 mi.)	J38	18
<b>SIXTH STREET HOUSING</b> PStatus: Incomplete	<b>1743-1755 S 6TH ST</b>	<b>SW 1/8 - 1/4 (0.139 mi.)</b>	<b>L46</b>	<b>20</b>
<b>MARTIN AARON INCORPO</b> PStatus: DEP Case	<b>1542 BROADWAY</b>	<b>WNW 1/8 - 1/4 (0.187 mi.)</b>	<b>N65</b>	<b>24</b>
<b>LIEDTKA TRUCKING INC</b> PStatus: DEP Case	<b>1535 S BROADWAY</b>	<b>WNW 1/8 - 1/4 (0.203 mi.)</b>	<b>N80</b>	<b>27</b>
<b>SL SURFACE TECHNOLOG</b> PStatus: DEP Case	<b>1416 6TH ST</b>	<b>NNW 1/8 - 1/4 (0.231 mi.)</b>	<b>S95</b>	<b>31</b>
BRANCH VILLAGE ON-SI PStatus: Verified by Municipality	194 BRANCH VILLAGE	SE 1/8 - 1/4 (0.241 mi.)	111	35
<b>PROPOSED LIBRARY PRO</b> PStatus: Pending Redevelopment	<b>852 FERRY AVE</b>	<b>SSE 1/4 - 1/2 (0.293 mi.)</b>	<b>118</b>	<b>36</b>
<b>J L POULTRY CO INC</b> PStatus: DEP Case	<b>2001 S 6TH ST</b>	<b>SSW 1/4 - 1/2 (0.338 mi.)</b>	<b>Z131</b>	<b>40</b>
<b>"CWS INDUSTRIES, INC</b>	<b>726 KAIGHNS AVE</b>	<b>N 1/4 - 1/2 (0.345 mi.)</b>	<b>AA133</b>	<b>41</b>

## EXECUTIVE SUMMARY

PStatus: DEP Case					
CHELTON TERRACE PHAS PStatus: Pending Redevelopment	CHELTON AVENUE AND 7	S 1/4 - 1/2 (0.364 mi.)	140	43	
<b>CAMDEN CITY BD OF ED</b> PStatus: DEP Case	<b>1575 MT EPHRAIM AVE</b>	<b>E 1/4 - 1/2 (0.367 mi.)</b>	<b>142</b>	<b>43</b>	
<b>THOMAS &amp; MULLER INCO</b> PStatus: DEP Case	<b>1929 S 4TH ST</b>	<b>SW 1/4 - 1/2 (0.386 mi.)</b>	<b>AD149</b>	<b>45</b>	
WELSBACH & GENERAL G PStatus: DEP Case	2007 2033 ARLINGTON	SW 1/4 - 1/2 (0.406 mi.)	AC166	50	
<b>S YAFFA'S SONS INC</b> PStatus: DEP Case	<b>619 CHESTNUT ST</b>	<b>NNW 1/4 - 1/2 (0.442 mi.)</b>	<b>AM181</b>	<b>53</b>	
BARRY BRONZE BEARING PStatus: Pending Receipt of Waiver	2204 S 7TH ST	S 1/4 - 1/2 (0.479 mi.)	AR196	57	
<b>BARRY BRONZE BEARING</b> PStatus: DEP Case	<b>2204 7TH ST</b>	<b>S 1/4 - 1/2 (0.479 mi.)</b>	<b>AR197</b>	<b>57</b>	
<b>Lower Elevation</b>	<b>Address</b>	<b>Direction / Distance</b>	<b>Map ID</b>	<b>Page</b>	
<b>CLEMENT COVERALL COM</b> PStatus: Pending Redevelopment	<b>619 CARL MILLER BLVD</b>	<b>WSW 0 - 1/8 (0.061 mi.)</b>	<b>17</b>	<b>14</b>	
VILLAGE OF HOPE-PROJ PStatus: Pending Receipt of Waiver	1600-1654 S 6TH ST	W 0 - 1/8 (0.086 mi.)	D20	14	
FILLMORE ST. HOUSING PStatus: Incomplete	1615-1635 S 6TH ST	W 0 - 1/8 (0.109 mi.)	G25	16	
<b>EVERETT STREET &amp; 9TH</b> PStatus: DEP Case	<b>EVERETT ST &amp; 9TH ST</b>	<b>NE 1/8 - 1/4 (0.132 mi.)</b>	<b>K43</b>	<b>19</b>	
FILMORE STREET NEW H PStatus: Incomplete	1617-1635 FILMORE ST	WSW 1/8 - 1/4 (0.160 mi.)	M52	21	
BROADWAY NEW STORES- PStatus: Pending Redevelopment	1600-1620 S BROADWAY	W 1/8 - 1/4 (0.181 mi.)	M59	23	
POLICE MINI-STATION- PStatus: Pending Receipt of Waiver	1702-1710 S BROADWAY	WSW 1/8 - 1/4 (0.183 mi.)	M61	23	
<b>1702 10 BROADWAY</b> PStatus: DEP Case	<b>1702 1710 BROADWAY</b>	<b>WSW 1/8 - 1/4 (0.186 mi.)</b>	<b>O63</b>	<b>24</b>	
BROADWAY FINISHING C PStatus: Incomplete	1625-1629 S BROADWAY	W 1/8 - 1/4 (0.200 mi.)	M72	26	
BROADWAY & WEBSTER N PStatus: Nominated	1625-1647 S BROADWAY	W 1/8 - 1/4 (0.200 mi.)	M74	26	

### ADDITIONAL ENVIRONMENTAL RECORDS

#### **Local Brownfield lists**

US BROWNFIELDS: A review of the US BROWNFIELDS list, as provided by EDR, and dated 03/15/2021 has

## EXECUTIVE SUMMARY

revealed that there are 12 US BROWNFIELDS sites within approximately 0.5 miles of the target property.

<u>Equal/Higher Elevation</u>	<u>Address</u>	<u>Direction / Distance</u>	<u>Map ID</u>	<u>Page</u>
CLEMENT COVERALL ACRES property ID: 13058 Cleanup Completion Date: -	619 VAN HOOK STREET,	WSW 0 - 1/8 (0.062 mi.)	A18	14
1745-55 SOUTH 6TH ST ACRES property ID: 16361 Cleanup Completion Date: -	1745-55 SOUTH 6TH ST	SW 1/8 - 1/4 (0.137 mi.)	L45	20
1702-10 BROADWAY ACRES property ID: 16342 Cleanup Completion Date: -	1702-10 BROADWAY BLO	ESE 1/8 - 1/4 (0.207 mi.)	83	28
SOUTHWEST CORNER OF ACRES property ID: 16283 Cleanup Completion Date: -	SOUTHWEST CORNER OF	NNW 1/8 - 1/4 (0.219 mi.)	S89	30
1905-31 SOUTH 6TH ST ACRES property ID: 16363 Cleanup Completion Date: -	1905-31 SOUTH 6TH ST	SSW 1/8 - 1/4 (0.249 mi.)	T113	35
7TH AND KAIGHN ACRES property ID: 237741 Cleanup Completion Date: -	726 KAIGHN AVE	N 1/4 - 1/2 (0.345 mi.)	AA135	41
QUALITY FOODS ACRES property ID: 16282 Cleanup Completion Date: -	300-62 ATLANTIC AVEN	WNW 1/4 - 1/2 (0.391 mi.)	AE152	46
<b>WATERFRONT SOUTH SER</b> ACRES property ID: 97981 Cleanup Completion Date: - Cleanup Completion Date: 04/01/2012	<b>2048 SOUTH BROADWAY</b>	<b>SSW 1/4 - 1/2 (0.396 mi.)</b>	<b>AG156</b>	<b>47</b>
2000 BLOCK OF ARLING ACRES property ID: 16381 Cleanup Completion Date: -	2000 BLOCK OF ARLING	SW 1/4 - 1/2 (0.401 mi.)	AC162	49
<u>Lower Elevation</u>	<u>Address</u>	<u>Direction / Distance</u>	<u>Map ID</u>	<u>Page</u>
FIRST NAZARENE CHURC ACRES property ID: 16421 Cleanup Completion Date: -	BORDERED BY NINTH, E	N 0 - 1/8 (0.002 mi.)	1	10
1722-34 SOUTH 6TH ST ACRES property ID: 16362 Cleanup Completion Date: -	1722-34 SOUTH 6TH ST	W 0 - 1/8 (0.119 mi.)	G31	17
1625-47 SOUTH BROADW ACRES property ID: 16284 Cleanup Completion Date: -	1625-47 SOUTH BROADW	W 1/8 - 1/4 (0.200 mi.)	M76	27

## EXECUTIVE SUMMARY

### **Local Lists of Landfill / Solid Waste Disposal Sites**

NJ HIST LF: A review of the NJ HIST LF list, as provided by EDR, has revealed that there are 3 NJ HIST LF sites within approximately 0.5 miles of the target property.

<u>Equal/Higher Elevation</u>	<u>Address</u>	<u>Direction / Distance</u>	<u>Map ID</u>	<u>Page</u>
<b>VIRTUA CAMDEN HOSPIT</b> Database: HIST LF, Date of Government Version: 06/10/2003 Facility Status: OPERATING Facility Id: 0408001083	<b>1000 ATLANTIC AVE</b>	<b>NE 1/4 - 1/2 (0.308 mi.)</b>	<b>W124</b>	<b>38</b>
<u>Lower Elevation</u>	<u>Address</u>	<u>Direction / Distance</u>	<u>Map ID</u>	<u>Page</u>
RECLAIM OF NJ (CAMDE) Database: HIST LF, Date of Government Version: 06/10/2003 Facility Status: CLOSED Facility Id: 0408001270	1484 FERRY AVENUE	W 1/4 - 1/2 (0.454 mi.)	AO188	55
CAMDEN ASPHALT/CONCR Database: HIST LF, Date of Government Version: 06/10/2003 Facility Status: NOT OPERATING Facility Id: 0408001414	1478 FERRY AVE	WNW 1/4 - 1/2 (0.473 mi.)	AO194	57

NJ SWRCY: A review of the NJ SWRCY list, as provided by EDR, and dated 11/18/2020 has revealed that there is 1 NJ SWRCY site within approximately 0.5 miles of the target property.

<u>Equal/Higher Elevation</u>	<u>Address</u>	<u>Direction / Distance</u>	<u>Map ID</u>	<u>Page</u>
<b>CRANE INTERNATIONAL</b> Facility Id: 537942	<b>300 ATLANTIC AVE</b>	<b>WNW 1/4 - 1/2 (0.391 mi.)</b>	<b>AE153</b>	<b>47</b>

### **Other Ascertainable Records**

RCRA NonGen / NLR: A review of the RCRA NonGen / NLR list, as provided by EDR, and dated 03/22/2021 has revealed that there are 14 RCRA NonGen / NLR sites within approximately 0.25 miles of the target property.

<u>Equal/Higher Elevation</u>	<u>Address</u>	<u>Direction / Distance</u>	<u>Map ID</u>	<u>Page</u>
<b>CLEMENT 'COVERALL' C</b> EPA ID:: NJD002355105	<b>623 VAN HOOK ST.</b>	<b>SW 0 - 1/8 (0.058 mi.)</b>	<b>A16</b>	<b>13</b>
<b>CAMDEN IRON &amp; METAL,</b> EPA ID:: NJD061829461	<b>1500 S. SIXTH ST.</b>	<b>NW 1/8 - 1/4 (0.130 mi.)</b>	<b>J37</b>	<b>18</b>
INNOVATIVE RECOVERY EPA ID:: NJN986631497	1500 6TH ST	NW 1/8 - 1/4 (0.130 mi.)	J40	19
CHEM SERVICES INC EPA ID:: NJD094965613	BLDG A1 MERRY LANE	WNW 1/8 - 1/4 (0.176 mi.)	N58	23
<b>NJDOT BIN 0430168</b>	<b>7TH ST I-676 NB RTE</b>	<b>N 1/8 - 1/4 (0.202 mi.)</b>	<b>P77</b>	<b>27</b>

## EXECUTIVE SUMMARY

EPA ID:: NJD986613677				
DUAL CLEANERS	1572 S 10TH ST	E 1/8 - 1/4 (0.208 mi.)	Q85	29
EPA ID:: NJD049085129				
NJDOT BIN 0418160	RTE I-676 MP 2.26 AT	N 1/8 - 1/4 (0.210 mi.)	P86	29
EPA ID:: NJD986607299				
LANGSTON A DIV OF MO	1930 S 6TH ST	SSW 1/8 - 1/4 (0.236 mi.)	T102	33
EPA ID:: NJD096853379				
C P I FIBERGLASS INC	1930 S 6TH ST	SSW 1/8 - 1/4 (0.236 mi.)	T103	33
EPA ID:: NJD981871932				
NYCDOT - WASHINGTON	1930 S 6TH ST	SSW 1/8 - 1/4 (0.236 mi.)	T106	34
EPA ID:: NJD986574770				

<u>Lower Elevation</u>	<u>Address</u>	<u>Direction / Distance</u>	<u>Map ID</u>	<u>Page</u>
JERSEY CORE SUPPLY, EPA ID:: NJN986631505	635 JACKSON ST	W 0 - 1/8 (0.058 mi.)	D12	12
<b>RHODES DRUMS INC</b> EPA ID:: NJD982189300	<b>1555 S 6TH ST</b>	<b>WNW 0 - 1/8 (0.113 mi.)</b>	<b>I27</b>	<b>16</b>
<b>EXTREME POWDER COATI</b> EPA ID:: NJD982717803	<b>1621 S BROADWAY</b>	<b>W 1/8 - 1/4 (0.205 mi.)</b>	<b>M82</b>	<b>28</b>
TIEDEKEN BROS INC EPA ID:: NJD011157252	429 VAN HOOK ST	WSW 1/8 - 1/4 (0.244 mi.)	U112	35

FUDS: A review of the FUDS list, as provided by EDR, and dated 02/11/2021 has revealed that there is 1 FUDS site within approximately 1 mile of the target property.

<u>Equal/Higher Elevation</u>	<u>Address</u>	<u>Direction / Distance</u>	<u>Map ID</u>	<u>Page</u>
NAVAL RESERVE CENTER		NNE 1/2 - 1 (0.935 mi.)	299	88

ROD: A review of the ROD list, as provided by EDR, and dated 04/27/2021 has revealed that there are 2 ROD sites within approximately 1 mile of the target property.

<u>Equal/Higher Elevation</u>	<u>Address</u>	<u>Direction / Distance</u>	<u>Map ID</u>	<u>Page</u>
<b>WELSBACH &amp; GENERAL G</b> EPA ID:: NJD986620995	<b>6 AREAS IN CAMDEN AN</b>	<b>SW 1/8 - 1/4 (0.157 mi.)</b>	<b>0</b>	<b>8</b>
<b>MARTIN AARON, INC.</b> EPA ID:: NJD014623854	<b>1542 SOUTH BROADWAY</b>	<b>W 0 - 1/8 (0.070 mi.)</b>	<b>0</b>	<b>9</b>

NJ DRYCLEANERS: A review of the NJ DRYCLEANERS list, as provided by EDR, and dated 01/14/2021 has revealed that there is 1 NJ DRYCLEANERS site within approximately 0.25 miles of the target property.

<u>Equal/Higher Elevation</u>	<u>Address</u>	<u>Direction / Distance</u>	<u>Map ID</u>	<u>Page</u>
DUAL CLEANERS	1572 SOUTH 10TH ST	E 1/8 - 1/4 (0.208 mi.)	Q84	29

## EXECUTIVE SUMMARY

Facility Id: L5030

NJ HIST MAJOR FACILITIES: A review of the NJ HIST MAJOR FACILITIES list, as provided by EDR, and dated 01/02/2002 has revealed that there is 1 NJ HIST MAJOR FACILITIES site within approximately 0.5 miles of the target property.

<u>Equal/Higher Elevation</u>	<u>Address</u>	<u>Direction / Distance</u>	<u>Map ID</u>	<u>Page</u>
<b>CAMDEN COGEN, LP</b> Facility Id: 040800755000	<b>570 CHELTON AVENUE</b>	<b>SSW 1/4 - 1/2 (0.385 mi.)</b>	<b>Z148</b>	<b>45</b>

NJ ISRA: A review of the NJ ISRA list, as provided by EDR, and dated 03/29/2021 has revealed that there are 16 NJ ISRA sites within approximately 0.5 miles of the target property.

<u>Equal/Higher Elevation</u>	<u>Address</u>	<u>Direction / Distance</u>	<u>Map ID</u>	<u>Page</u>
<b>MIGALI INDUSTRIES IN</b> Pi Number: 505126 Case Status: Assigned to Program Case Status: NFA-E (Restricted Use)	<b>1475 S 6TH ST</b>	<b>NW 1/8 - 1/4 (0.149 mi.)</b>	<b>J51</b>	<b>21</b>
LEE MAR CORPORATION Pi Number: G000013493 Case Status: Withdrawn from ECRA/ISRA	1409 SOUTH 6TH STREE	NNW 1/8 - 1/4 (0.230 mi.)	S93	31
<b>SL SURFACE TECHNOLOG</b> Pi Number: 208356 Case Status: Assigned to Program Case Status: LSRP Oversight	<b>1416 S 6TH ST</b>	<b>NNW 1/8 - 1/4 (0.231 mi.)</b>	<b>S94</b>	<b>31</b>
<b>COLONIAL PROCESSING</b> Pi Number: G000003113 Case Status: Withdrawn from ECRA/ISRA	<b>1930 SOUTH 6TH STREE</b>	<b>SSW 1/8 - 1/4 (0.236 mi.)</b>	<b>T100</b>	<b>33</b>
MOLINS MACHINE COMPA Pi Number: G000005874 Case Status: NFA (No Further Action) HISTORIC	1929 SOUTH 6TH STREE	SSW 1/4 - 1/2 (0.279 mi.)	T117	36
EAST COAST FIBERGLAS Pi Number: G000012676 Case Status: NFA (No Further Action) HISTORIC	1231 SOUTH 6TH STREE	NNW 1/4 - 1/2 (0.329 mi.)	129	39
<b>LANGSTON DIV-MOLINS</b> Pi Number: 003085 Case Status: Withdrawn from ECRA/ISRA Case Status: NFA (No Further Action) HISTORIC Case Status: Assigned to Program Case Status: LSRP Oversight Case Status: RAO-Entire Site (Unrestricted Use)	<b>2001 SOUTH SIXTH STR</b>	<b>SSW 1/4 - 1/2 (0.338 mi.)</b>	<b>Z132</b>	<b>40</b>
<b>GENERAL IRON WORKS</b> Pi Number: 022459 Case Status: NFA (No Further Action) HISTORIC	<b>407 ATLANTIC AVE</b>	<b>NW 1/4 - 1/2 (0.355 mi.)</b>	<b>AB139</b>	<b>42</b>
<b>J&amp;R PALLET COMPANY</b> Pi Number: G000013281	<b>331 VIOLA STREET</b>	<b>SW 1/4 - 1/2 (0.368 mi.)</b>	<b>143</b>	<b>43</b>

## EXECUTIVE SUMMARY

Case Status: Withdrawn from ECRA/ISRA

<b>CAMDEN PLANT HOLDING</b>	<b>570 CHELTON AVE</b>	<b>SSW 1/4 - 1/2 (0.385 mi.)</b>	<b>Z147</b>	<b>44</b>
Pi Number: 023591				
Case Status: Assigned to Program				
Case Status: NFA-E (Unrestricted Use)				
Case Status: NFA-E (Entire Site) HISTORIC				
<b>THOMAS &amp; MULLER COMP</b>	<b>1929 SOUTH 4TH ST</b>	<b>SW 1/4 - 1/2 (0.386 mi.)</b>	<b>AD150</b>	<b>46</b>
Pi Number: G000030943				
Case Status: NFA-E (Restricted Use)				
<b>GE AEROSPACE</b>	<b>6TH &amp; CHELTON STS</b>	<b>SSW 1/4 - 1/2 (0.396 mi.)</b>	<b>AF154</b>	<b>47</b>
Pi Number: 012836				
Case Status: NFA (No Further Action) HISTORIC				
<b>CONTAINER RECYCLERS</b>	<b>301 WINSLOW ST</b>	<b>SW 1/4 - 1/2 (0.414 mi.)</b>	<b>AJ173</b>	<b>51</b>
Pi Number: 001109				
Case Status: LSRP Oversight				
LU MONT CABINETS INC	1715 MOUNT EPHRAIM A	ESE 1/4 - 1/2 (0.415 mi.)	AK175	52
Pi Number: G000058673				
Case Status: NFA-A (Unrestricted Use)				
<b>430 ASSOCIATES</b>	<b>430 CHELTON AVE</b>	<b>SSW 1/4 - 1/2 (0.451 mi.)</b>	<b>187</b>	<b>55</b>
Pi Number: 033919				
Case Status: NFA-A (Unrestricted Use)				

<u>Lower Elevation</u>	<u>Address</u>	<u>Direction / Distance</u>	<u>Map ID</u>	<u>Page</u>
MERCURY TOOL & MANUF	927-933 EVERETT STRE	NE 1/8 - 1/4 (0.169 mi.)	K55	22
Pi Number: G000035897				
Case Status: NFA-E (Unrestricted Use)				

NJ MANIFEST: A review of the NJ MANIFEST list, as provided by EDR, and dated 12/31/2018 has revealed that there are 5 NJ MANIFEST sites within approximately 0.25 miles of the target property.

<u>Equal/Higher Elevation</u>	<u>Address</u>	<u>Direction / Distance</u>	<u>Map ID</u>	<u>Page</u>
<b>WELSBACH &amp; GENERAL G</b>	<b>6 AREAS IN CAMDEN AN</b>	<b>SW 1/8 - 1/4 (0.157 mi.)</b>	<b>0</b>	<b>8</b>
EPA Id: NJD986620995				
DRUM SERVICES OF CAN	1542 SOUTH BROADWAY	WNW 1/8 - 1/4 (0.187 mi.)	N66	24
EPA Id: NJD014623854				
<b>SL INDUSTRIES, INC.</b>	<b>1416 SOUTH 6TH STREE</b>	<b>NNW 1/8 - 1/4 (0.231 mi.)</b>	<b>S98</b>	<b>32</b>
EPA Id: NJD064353899				
COLONIAL PROCESSING	1930 SOUTH 6TH STREE	SSW 1/8 - 1/4 (0.236 mi.)	T105	34
EPA Id: NJD054747720				
<u>Lower Elevation</u>	<u>Address</u>	<u>Direction / Distance</u>	<u>Map ID</u>	<u>Page</u>
<b>EXTREME POWDER COATI</b>	<b>1621 S BROADWAY</b>	<b>W 1/8 - 1/4 (0.205 mi.)</b>	<b>M82</b>	<b>28</b>
EPA Id: NJD982717803				

## EXECUTIVE SUMMARY

PA MANIFEST: A review of the PA MANIFEST list, as provided by EDR, and dated 06/30/2018 has revealed that there are 4 PA MANIFEST sites within approximately 0.25 miles of the target property.

<u>Equal/Higher Elevation</u>	<u>Address</u>	<u>Direction / Distance</u>	<u>Map ID</u>	<u>Page</u>
MARTIN AARON SUPERFU Generator EPA Id: NJD014623854	1542 S BROADWAY	WNW 1/8 - 1/4 (0.187 mi.)	N64	24
EVERLAST COATINGS IN Generator EPA Id: NJD064353899	1416 SOUTH SIXTH STR	NNW 1/8 - 1/4 (0.231 mi.)	S96	32
SL INDUSTRIES INC Generator EPA Id: NJD064353899	1416 S SIXTH ST	NNW 1/8 - 1/4 (0.231 mi.)	S99	32
COLONIAL PROCESSING Generator EPA Id: NJD054747720	1930 S SIXTH ST	SSW 1/8 - 1/4 (0.236 mi.)	T104	33

RI MANIFEST: A review of the RI MANIFEST list, as provided by EDR, and dated 12/31/2019 has revealed that there is 1 RI MANIFEST site within approximately 0.25 miles of the target property.

<u>Equal/Higher Elevation</u>	<u>Address</u>	<u>Direction / Distance</u>	<u>Map ID</u>	<u>Page</u>
<b>SL INDUSTRIES, INC.</b> EPA Id: NJD064353899 Manifest Document Number: RIH0002452	<b>1416 SOUTH 6TH STREE</b>	<b>NNW 1/8 - 1/4 (0.231 mi.)</b>	<b>S98</b>	<b>32</b>

NY MANIFEST: A review of the NY MANIFEST list, as provided by EDR, and dated 01/01/2019 has revealed that there are 3 NY MANIFEST sites within approximately 0.25 miles of the target property.

<u>Equal/Higher Elevation</u>	<u>Address</u>	<u>Direction / Distance</u>	<u>Map ID</u>	<u>Page</u>
DRUM SERVICE OF CAMD EPA ID: NJD014623854	1542 SOUTH BROADWAY	WNW 1/8 - 1/4 (0.187 mi.)	N68	25
<b>NJDOT BIN 0430168</b> EPA ID: NJD986613677	<b>7TH ST I-676 NB RTE</b>	<b>N 1/8 - 1/4 (0.202 mi.)</b>	<b>P77</b>	<b>27</b>
<b>SL INDUSTRIES, INC.</b> EPA ID: NJD064353899	<b>1416 SOUTH 6TH STREE</b>	<b>NNW 1/8 - 1/4 (0.231 mi.)</b>	<b>S98</b>	<b>32</b>

### EDR HIGH RISK HISTORICAL RECORDS

#### **EDR Exclusive Records**

EDR MGP: A review of the EDR MGP list, as provided by EDR, has revealed that there is 1 EDR MGP site within approximately 1 mile of the target property.

<u>Lower Elevation</u>	<u>Address</u>	<u>Direction / Distance</u>	<u>Map ID</u>	<u>Page</u>
PUBLIC SERVICE CORPO	FRONT AND CHESTNUT S	WNW 1/2 - 1 (0.809 mi.)	BK270	79

## EXECUTIVE SUMMARY

EDR Hist Auto: A review of the EDR Hist Auto list, as provided by EDR, has revealed that there are 3 EDR Hist Auto sites within approximately 0.125 miles of the target property.

<u>Lower Elevation</u>	<u>Address</u>	<u>Direction / Distance</u>	<u>Map ID</u>	<u>Page</u>
MENOKEN OIL SERVICE	760 VAN HOOK	SE 0 - 1/8 (0.050 mi.)	C10	12
HARRIS GARAGE	1750 S 7TH	S 0 - 1/8 (0.055 mi.)	11	12
APEX SERVICE STATION	902 MORTON AVE	ENE 0 - 1/8 (0.120 mi.)	32	17

EDR Hist Cleaner: A review of the EDR Hist Cleaner list, as provided by EDR, has revealed that there are 4 EDR Hist Cleaner sites within approximately 0.125 miles of the target property.

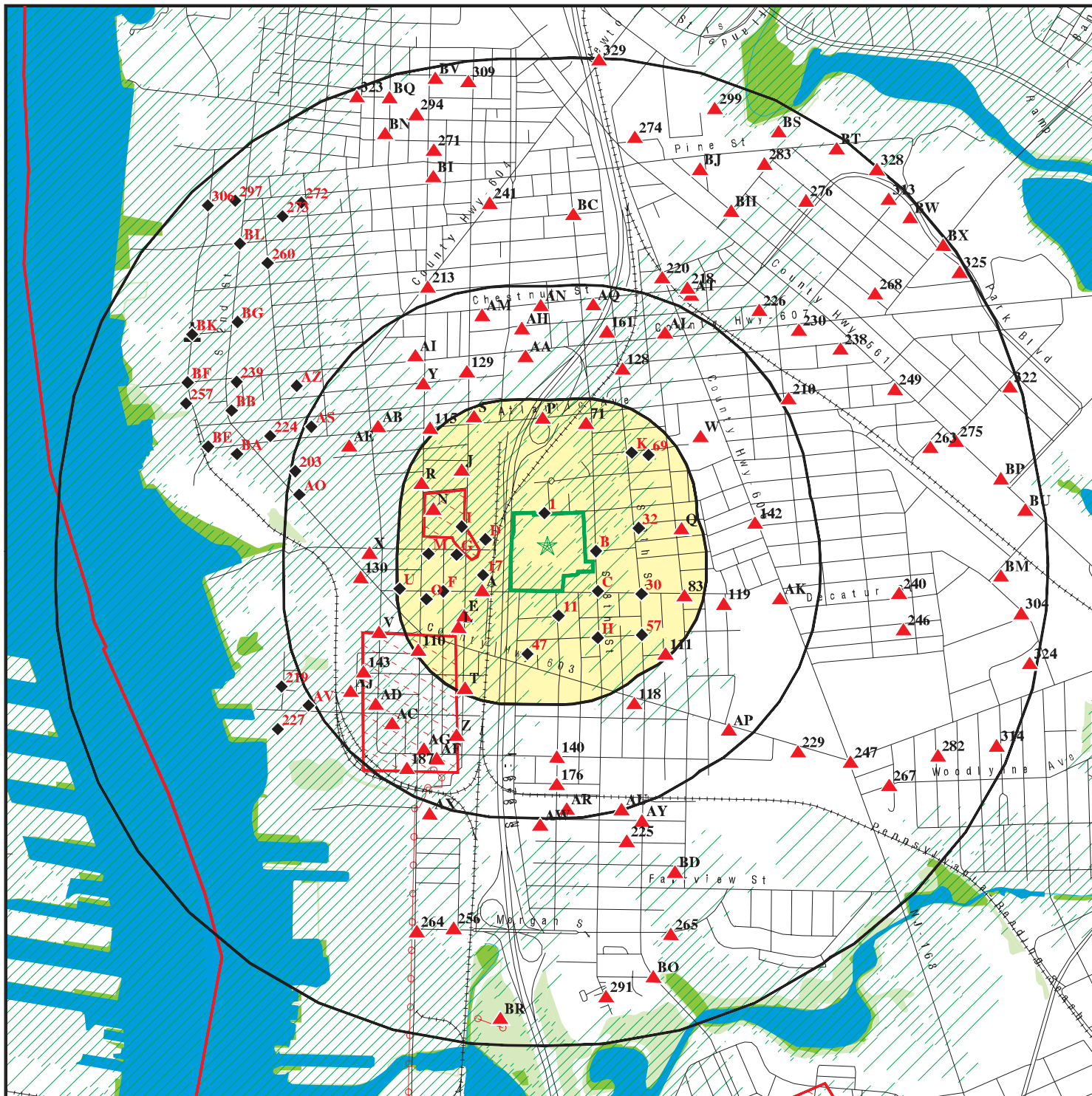
<u>Lower Elevation</u>	<u>Address</u>	<u>Direction / Distance</u>	<u>Map ID</u>	<u>Page</u>
BOND LAUNDRY CO	1705 KOSSUTH	SSE 0 - 1/8 (0.032 mi.)	C6	11
MECHANIC DRY CLEANIN	1732 S 7TH	S 0 - 1/8 (0.037 mi.)	C7	11
YOUNG GEORGE	801-803 VAN HOOK ST	SE 0 - 1/8 (0.045 mi.)	C8	11
YOUNGS MARKET	803 VAN HOOK ST	SE 0 - 1/8 (0.045 mi.)	C9	11














Count: 14 records.

## ORPHAN SUMMARY

City	EDR ID	Site Name	Site Address	Zip	Database(s)
CAMDEN	S106763548	VACANT LOTS	BOUND BY 8TH, EVERETT, 9TH & T	08104	NJ VCP
CAMDEN CITY	S125903450	CAMDEN GAS PLANT FORMER	S 2ND ST & LOCUST ST	08103	NJ SHWS, NJ ENG CONTROLS, NJ INST CONTROL
CAMDEN CITY	S118698861	GATEWAY PARK PROPERTIES PARCELS S2	SE BAIRD BLVD ADJACENT TO COOP	08109	NJ SHWS, NJ NJEMS
CAMDEN CITY	S109532404	CENTERVILLE REVITALIZATION	BULSON AVE & 7TH & 8TH & 9TH S	08104	NJ ENG CONTROLS, NJ VCP
COLLINGSWOOD	S118969208	508 WHITE HORSE PIKE	508 WHITE HORSE PK	08107	NJ SHWS, NJ NJEMS, NJ Release
HADDON TOWNSHIP	S108028547	POPPA JOHN PIZZA	104 HADDON AVE		NJ HWS RE-EVAL
HADDON TWP	S125900016	217 HADDON AVENUE AND 218 HIGHLAND	217 HADDON AVE & 218 HIGHLAND		NJ SHWS
HADDON TWP	S125899998	211 HADDON AVENUE & 209 HADDON AVE	211 HADDON AVE & 209 HADDON AV		NJ SHWS
HADDON TWP	S125905224	HADDON TWP WATER TREATMENT PLANT	2 MACARTHUR BLVD		NJ SHWS
HADDON TWP	S113497878	HADDON TWP HIGH SCHOOL	406 MEMORIAL AVE		NJ SHWS, NJ SPILLS
HADDON TWP	S109837634	1 WEST PARK AVENUE	1 W PARK BLVD		NJ SHWS
HADDON TWP	S123813327	1007 1009 WHITE HORSE PIKE	1007 1009 WHITE HORSE PK		NJ SHWS
MERCHANTVILLE	S106763071	MERCHANTVILLE SENIOR HOUSING	CHESTNUT AVE	08109	NJ VCP
PHILADELPHIA	1012043307	T&T TRANSPORTOR & WAGNER	ON WALT WHITMAN BRIDGE .5 OFF	19148	SEMS-ARCHIVE

# OVERVIEW MAP - 06568574.2R



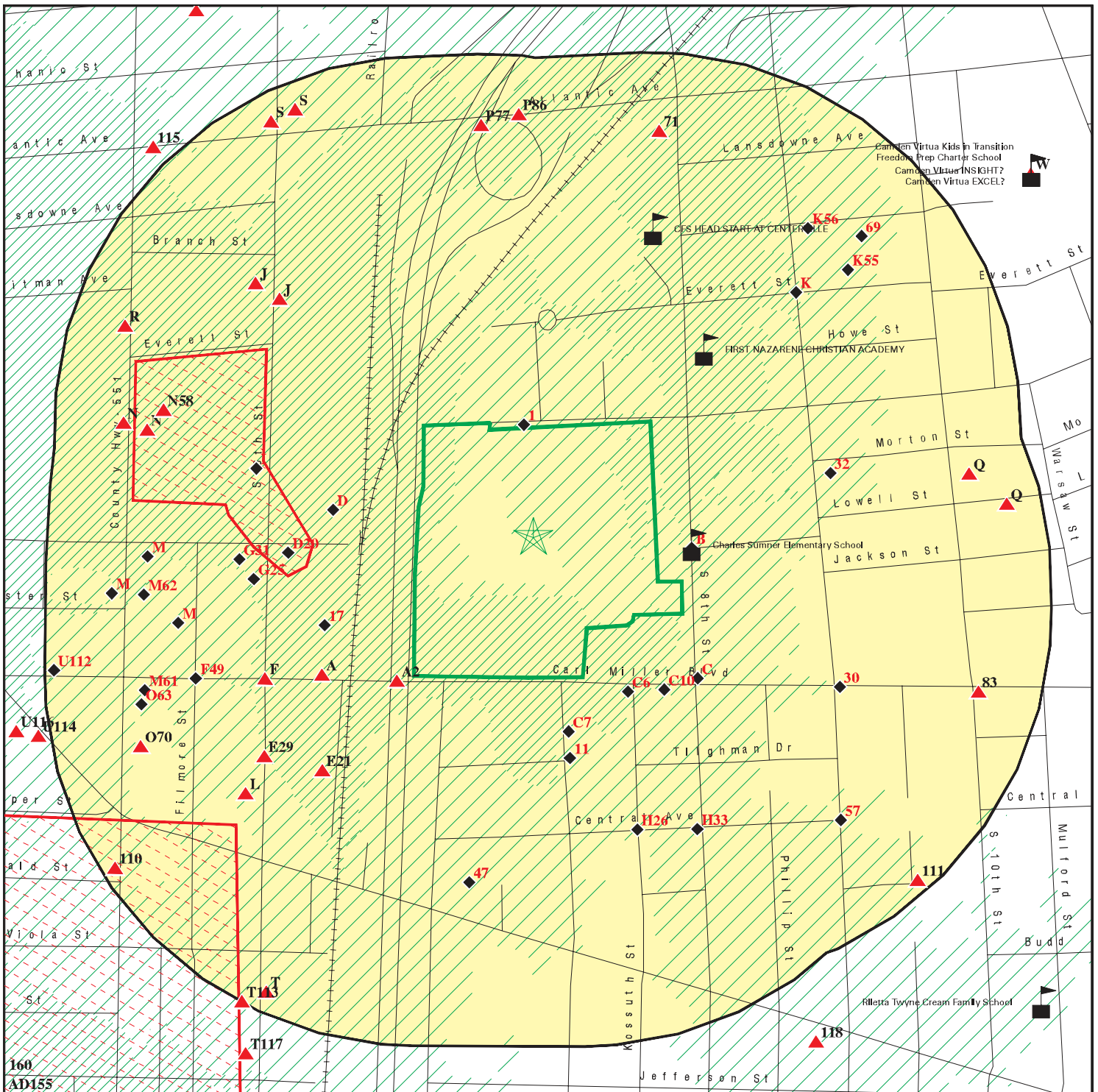
-  Target Property
-  Sites at elevations higher than or equal to the target property
-  Sites at elevations lower than the target property
-  Manufactured Gas Plants
-  National Priority List Sites
-  Dept. Defense Sites
-  Indian Reservations BIA
-  County Boundary
-  Power transmission lines
-  Special Flood Hazard Area (1%)
-  0.2% Annual Chance Flood Hazard
-  National Wetland Inventory
-  State Wetlands











This report includes Interactive Map Layers to display and/or hide map information. The legend includes only those icons for the default map view.

SITE NAME: Robert B. Johnson Park Improvement Project  
 ADDRESS: 723 Carl Miller Boulevard  
 Camden NJ 08104  
 LAT/LONG: 39.92488 / 75.114444

CLIENT: French & Parrello Assoc., P.A.  
 CONTACT: Neil P Jiorle  
 INQUIRY #: 06568574.2r  
 DATE: July 08, 2021 11:35 am

# DETAIL MAP - 06568574.2R



-  Target Property
-  Sites at elevations higher than or equal to the target property
-  Sites at elevations lower than the target property
-  Manufactured Gas Plants
-  Sensitive Receptors
-  National Priority List Sites
-  Dept. Defense Sites
-  Indian Reservations BIA
-  Special Flood Hazard Area (1%)
-  0.2% Annual Chance Flood Hazard

This report includes Interactive Map Layers to display and/or hide map information. The legend includes only those icons for the default map view.

<p>SITE NAME: Robert B. Johnson Park Improvement Project          ADDRESS: 723 Carl Miller Boulevard          Camden NJ 08104          LAT/LONG: 39.92488 / 75.114444</p>	<p>CLIENT: French &amp; Parrello Assoc., P.A.          CONTACT: Neil P Jiorle          INQUIRY #: 06568574.2r          DATE: July 08, 2021 11:36 am</p>
---	---

## MAP FINDINGS SUMMARY

Database	Search Distance (Miles)	Target Property	< 1/8	1/8 - 1/4	1/4 - 1/2	1/2 - 1	> 1	Total Plotted
<b>STANDARD ENVIRONMENTAL RECORDS</b>								
<b><i>Federal NPL site list</i></b>								
NPL	1.000		1	1	0	0	NR	2
Proposed NPL	1.000		0	0	0	0	NR	0
NPL LIENS	1.000		0	0	0	0	NR	0
<b><i>Federal Delisted NPL site list</i></b>								
Delisted NPL	1.000		0	0	0	0	NR	0
<b><i>Federal CERCLIS list</i></b>								
FEDERAL FACILITY	0.500		0	0	0	NR	NR	0
SEMS	0.500		2	1	4	NR	NR	7
<b><i>Federal CERCLIS NFRAP site list</i></b>								
SEMS-ARCHIVE	0.500		3	0	2	NR	NR	5
<b><i>Federal RCRA CORRACTS facilities list</i></b>								
CORRACTS	1.000		1	0	0	1	NR	2
<b><i>Federal RCRA non-CORRACTS TSD facilities list</i></b>								
RCRA-TSDF	0.500		1	0	0	NR	NR	1
<b><i>Federal RCRA generators list</i></b>								
RCRA-LQG	0.250		0	2	NR	NR	NR	2
RCRA-SQG	0.250		0	0	NR	NR	NR	0
RCRA-VSQG	0.250		1	1	NR	NR	NR	2
<b><i>Federal institutional controls / engineering controls registries</i></b>								
LUCIS	0.500		0	0	0	NR	NR	0
US ENG CONTROLS	0.500		1	1	0	NR	NR	2
US INST CONTROLS	0.500		1	0	0	NR	NR	1
<b><i>Federal ERNS list</i></b>								
ERNS	0.001		0	NR	NR	NR	NR	0
<b><i>State- and tribal - equivalent NPL</i></b>								
PA SHWS	1.000		0	0	0	0	NR	0
<b><i>State- and tribal - equivalent CERCLIS</i></b>								
NJ SHWS	1.000		8	29	39	118	NR	194
NJ HWS RE-EVAL	1.000		0	0	0	4	NR	4
NJ HIST HWS	0.001		1	NR	NR	NR	NR	1
<b><i>State and tribal landfill and/or solid waste disposal site lists</i></b>								
NJ SWF/LF	0.500		0	0	0	NR	NR	0
PA SWF/LF	0.500		0	0	0	NR	NR	0

## MAP FINDINGS SUMMARY

Database	Search Distance (Miles)	Target Property	< 1/8	1/8 - 1/4	1/4 - 1/2	1/2 - 1	> 1	Total Plotted
<b>State and tribal leaking storage tank lists</b>								
NJ LUST	0.500		1	2	9	NR	NR	12
PA LUST	0.500		0	0	0	NR	NR	0
INDIAN LUST	0.500		0	0	0	NR	NR	0
NJ HIST LUST	0.500		1	5	16	NR	NR	22
<b>State and tribal registered storage tank lists</b>								
FEMA UST	0.250		0	0	NR	NR	NR	0
NJ UST	0.250		5	6	NR	NR	NR	11
PA UST	0.250		0	0	NR	NR	NR	0
NJ MAJOR FACILITIES	0.500		0	0	2	NR	NR	2
INDIAN UST	0.250		0	0	NR	NR	NR	0
<b>State and tribal institutional control / engineering control registries</b>								
NJ ENG CONTROLS	0.500		2	4	4	NR	NR	10
PA ENG CONTROLS	0.500		0	0	0	NR	NR	0
NJ INST CONTROL	0.500		1	3	3	NR	NR	7
PA INST CONTROL	0.500		0	0	0	NR	NR	0
<b>State and tribal voluntary cleanup sites</b>								
NJ VCP	0.500		4	6	7	NR	NR	17
PA VCP	0.500		0	0	0	NR	NR	0
INDIAN VCP	0.500		0	0	0	NR	NR	0
NJ PF	1.000		0	1	0	1	NR	2
<b>State and tribal Brownfields sites</b>								
NJ BROWNFIELDS	0.500		4	13	10	NR	NR	27
PA BROWNFIELDS	0.500		0	0	0	NR	NR	0
<b>ADDITIONAL ENVIRONMENTAL RECORDS</b>								
<b>Local Brownfield lists</b>								
US BROWNFIELDS	0.500		3	5	4	NR	NR	12
<b>Local Lists of Landfill / Solid Waste Disposal Sites</b>								
NJ HIST LF	0.500		0	0	3	NR	NR	3
NJ SWRCY	0.500		0	0	1	NR	NR	1
PA HIST LF	0.500		0	0	0	NR	NR	0
INDIAN ODI	0.500		0	0	0	NR	NR	0
ODI	0.500		0	0	0	NR	NR	0
DEBRIS REGION 9	0.500		0	0	0	NR	NR	0
IHS OPEN DUMPS	0.500		0	0	0	NR	NR	0
<b>Local Lists of Hazardous waste / Contaminated Sites</b>								
NJ NJEMS	0.001		0	NR	NR	NR	NR	0
US HIST CDL	0.001		0	NR	NR	NR	NR	0

## MAP FINDINGS SUMMARY

Database	Search Distance (Miles)	Target Property	< 1/8	1/8 - 1/4	1/4 - 1/2	1/2 - 1	> 1	Total Plotted
US CDL	0.001		0	NR	NR	NR	NR	0
<b>Local Land Records</b>								
NJ LIENS	0.001		0	NR	NR	NR	NR	0
LIENS 2	0.001		0	NR	NR	NR	NR	0
<b>Records of Emergency Release Reports</b>								
HMIRS	0.001		0	NR	NR	NR	NR	0
NJ SPILLS	0.001		0	NR	NR	NR	NR	0
NJ Release	0.001		0	NR	NR	NR	NR	0
PA SPILLS	0.001		0	NR	NR	NR	NR	0
NJ SPILLS 90	0.001		0	NR	NR	NR	NR	0
NJ SPILLS 80	0.001		0	NR	NR	NR	NR	0
<b>Other Ascertainable Records</b>								
RCRA NonGen / NLR	0.250		3	11	NR	NR	NR	14
FUDS	1.000		0	0	0	1	NR	1
DOD	1.000		0	0	0	0	NR	0
SCRD DRYCLEANERS	0.500		0	0	0	NR	NR	0
US FIN ASSUR	0.001		0	NR	NR	NR	NR	0
EPA WATCH LIST	0.001		0	NR	NR	NR	NR	0
2020 COR ACTION	0.250		0	0	NR	NR	NR	0
TSCA	0.001		0	NR	NR	NR	NR	0
TRIS	0.001		0	NR	NR	NR	NR	0
SSTS	0.001		0	NR	NR	NR	NR	0
ROD	1.000		1	1	0	0	NR	2
RMP	0.001		0	NR	NR	NR	NR	0
RAATS	0.001		1	NR	NR	NR	NR	1
PRP	0.001		1	NR	NR	NR	NR	1
PADS	0.001		0	NR	NR	NR	NR	0
ICIS	0.001		0	NR	NR	NR	NR	0
FTTS	0.001		0	NR	NR	NR	NR	0
MLTS	0.001		0	NR	NR	NR	NR	0
COAL ASH DOE	0.001		0	NR	NR	NR	NR	0
COAL ASH EPA	0.500		0	0	0	NR	NR	0
PCB TRANSFORMER	0.001		0	NR	NR	NR	NR	0
RADINFO	0.001		0	NR	NR	NR	NR	0
HIST FTTS	0.001		0	NR	NR	NR	NR	0
DOT OPS	0.001		0	NR	NR	NR	NR	0
CONSENT	1.000		0	0	0	0	NR	0
INDIAN RESERV	1.000		0	0	0	0	NR	0
FUSRAP	1.000		0	0	0	0	NR	0
UMTRA	0.500		0	0	0	NR	NR	0
LEAD SMELTERS	0.001		0	NR	NR	NR	NR	0
US AIRS	0.001		0	NR	NR	NR	NR	0
US MINES	0.250		0	0	NR	NR	NR	0
ABANDONED MINES	0.250		0	0	NR	NR	NR	0
FINDS	0.001		0	NR	NR	NR	NR	0
DOCKET HWC	0.001		0	NR	NR	NR	NR	0
UXO	1.000		0	0	0	0	NR	0
ECHO	0.001		0	NR	NR	NR	NR	0



Map ID  
Direction  
Distance  
Elevation

MAP FINDINGS

Site

Database(s)

EDR ID Number  
EPA ID Number

**NPL**  
**Region**  
**SW**  
**1/8-1/4**  
**830 ft.**

**WELSBACH & GENERAL GAS MANTLE (CAMDEN RADIATION)**  
**6 AREAS IN CAMDEN AND GLOUCESTER CITY**  
**CAMDEN AND GLOUCESTER CIT, NJ 08030**

[Click here for full text details](#)

**NPL** 1000483682  
**SEMS** NJD986620995  
**RCRA-LQG**  
**US ENG CONTROLS**  
**ROD**  
**PRP**  
**RADINFO**  
**FINDS**  
**ECHO**  
**NJ MANIFEST**

**NPL**  
Cerclis ID: 203580  
EPA Id NJD986620995

**SEMS**  
Site ID 0203580  
EPA Id NJD986620995

**RCRA-LQG**  
EPA Id NJD986620995

**US ENG CONTROLS**  
EPA ID: NJD986620995  
EPA ID: NJD986620995

**ROD**  
EPA ID: NJD986620995

**RADINFO**  
Registry ID: 110009300826  
Program ID: RAD200000033

**FINDS**  
Registry ID: 110009300826

**ECHO**  
Registry ID 110009300826

**NJ MANIFEST**  
EPA Id NJD986620995

Map ID  
Direction  
Distance  
Elevation

MAP FINDINGS

Site

Database(s)

EDR ID Number  
EPA ID Number

**NPL**  
Region  
West  
< 1/8  
369 ft.

**MARTIN AARON, INC.**  
1542 SOUTH BROADWAY  
CAMDEN, NJ 08104

[Click here for full text details](#)

**NPL**  
**SEMS**  
**RCRA-VSQQ**  
**US ENG CONTROLS**  
**US INST CONTROLS**  
**NJ HIST HWS**  
**NJ UST**  
**ROD**  
**RAATS**  
**PRP**

1000294389  
NJD014623854

**NPL**  
Cerclis ID: 200278  
EPA Id NJD014623854

**SEMS**  
Site ID 0200278  
EPA Id NJD014623854

**RCRA-VSQQ**  
EPA Id NJD014623854

**US ENG CONTROLS**  
EPA ID: NJD014623854  
EPA ID: NJD014623854

**US INST CONTROLS**  
EPA ID: NJD014623854

**NJ HIST HWS**  
Case Status Active  
Case ID 025488

**NJ UST**  
Facility Id 025488  
Tank Status Removed

**ROD**  
EPA ID: NJD014623854

**RAATS**  
Status 02  
Facility ID NJD014623854

MAP FINDINGS

Map ID Direction Distance Elevation	Site	Database(s)	EDR ID Number EPA ID Number
1 North < 1/8 0.002 mi. 11 ft.	<b>FIRST NAZARENE CHURCH</b> BORDERED BY NINTH, EVERETT, EIGHTH, AND THURMAN STS (VACANT B CAMDEN, NJ 08104	US BROWNFIELDS	1012240895 N/A
Relative: Lower	<a href="#">Click here for full text details</a> <b>US BROWNFIELDS</b> ACRES property ID 16421 Cleanup Completion Date -		
A2 SW < 1/8 0.012 mi. 63 ft.	<b>CARL MILLER HOMES</b> CARL MILLER BLVD CAMDEN CITY, NJ 08104	NJ SHWS NJ ENG CONTROLS NJ INST CONTROL NJ VCP	S109089281 N/A
Relative: Higher	<a href="#">Click here for full text details</a> <b>NJ SHWS</b> Site ID 372592 Status Active  <b>NJ VCP</b> Incident Number 08-03-24-1141-07		
B3 East < 1/8 0.023 mi. 119 ft.	<b>KIPP COOPER NORCROSS ACADEMY @ SUMNER</b> 1600 S 8TH ST CAMDEN CITY, NJ	NJ SHWS	S125899574 N/A
Relative: Lower	<a href="#">Click here for full text details</a> <b>NJ SHWS</b> Site ID 10384 Status Active		
B4 East < 1/8 0.023 mi. 124 ft.	<b>KIPP COOPER NORCROSS ACADEMY @ SUMNER</b> 8TH & JACKSON STS CAMDEN CITY, NJ 08104	NJ UST	U002155941 N/A
Relative: Lower	<a href="#">Click here for full text details</a> <b>NJ UST</b> Facility Id 023860 Tank Status Removed		

MAP FINDINGS

Map ID Direction Distance Elevation	Site	Database(s)	EDR ID Number EPA ID Number
B5 East < 1/8 0.023 mi. 124 ft.	KIPP COOPER NORCROSS ACADEMY @ SUMNER 8TH & JACKSON STS CAMDEN CITY, NJ  <a href="#">Click here for full text details</a>	NJ SHWS	S125906032 N/A
Relative: Lower	NJ SHWS Site ID 10384 Status Active		
C6 SSE < 1/8 0.032 mi. 169 ft.	BOND LAUNDRY CO 1705 KOSSUTH CAMDEN, NJ  <a href="#">Click here for full text details</a>	EDR Hist Cleaner	1009214276 N/A
Relative: Lower			
C7 South < 1/8 0.037 mi. 193 ft.	MECHANIC DRY CLEANING SERVICE INC 1732 S 7TH CAMDEN, NJ  <a href="#">Click here for full text details</a>	EDR Hist Cleaner	1009214701 N/A
Relative: Lower			
C8 SE < 1/8 0.045 mi. 237 ft.	YOUNG GEORGE 801-803 VAN HOOK ST CAMDEN, NJ 08104  <a href="#">Click here for full text details</a>	EDR Hist Cleaner	1018698019 N/A
Relative: Lower			
C9 SE < 1/8 0.045 mi. 240 ft.	YOUNGS MARKET 803 VAN HOOK ST CAMDEN, NJ 08104  <a href="#">Click here for full text details</a>	EDR Hist Cleaner	1020124265 N/A
Relative: Lower			

MAP FINDINGS

Map ID Direction Distance Elevation	Site	Database(s)	EDR ID Number EPA ID Number
C10 SE < 1/8 0.050 mi. 266 ft. Relative: Lower	MENOKEN OIL SERVICE 760 VAN HOOK CAMDEN, NJ  <a href="#">Click here for full text details</a>	EDR Hist Auto	1009119652 N/A
11 South < 1/8 0.055 mi. 288 ft. Relative: Lower	HARRIS GARAGE 1750 S 7TH CAMDEN, NJ  <a href="#">Click here for full text details</a>	EDR Hist Auto	1009119490 N/A
D12 West < 1/8 0.058 mi. 304 ft. Relative: Lower	JERSEY CORE SUPPLY, INC 635 JACKSON ST CAMDEN, NJ 08104  <a href="#">Click here for full text details</a> RCRA NonGen / NLR EPA Id NJN986631505	RCRA NonGen / NLR	1015746010 NJN986631505
D13 West < 1/8 0.058 mi. 304 ft. Relative: Lower	JERSEY CORE SUPPLY INC 635 JACKSON ST CAMDEN CITY, NJ 08104  <a href="#">Click here for full text details</a> NJ UST Facility Id 590494 Tank Status Sump	NJ UST	U004193268 N/A
A14 SW < 1/8 0.058 mi. 306 ft. Relative: Higher	CLEMENT COVERALL COMPANY 619 623 VAN HOOK ST CAMDEN CITY, NJ 08101  <a href="#">Click here for full text details</a> NJ BROWNFIELDS PStatus DEP Case	NJ BROWNFIELDS	S108972972 N/A

MAP FINDINGS

Map ID Direction Distance Elevation	Site	Database(s)	EDR ID Number EPA ID Number
A15 SW < 1/8 0.058 mi. 306 ft.	<b>CLEMENT COVERALL COMPANY FORMER</b> <b>619 VAN HOOK ST</b> <b>CAMDEN CITY, NJ 08104</b>  <a href="#">Click here for full text details</a>	<b>NJ HIST HWS</b> <b>NJ HIST LUST</b> <b>NJ UST</b> <b>NJ SPILLS</b> <b>NJ Release</b>	<b>U003158996</b> <b>N/A</b>
Relative: Higher	<b>NJ HIST HWS</b> Case Status Active Case ID 003460  <b>NJ HIST LUST</b> Case Id 89-08-10-0857 Facility Status Site Issued Letter of No Further Action for Area(s) Of Concern  <b>NJ UST</b> Facility Id 003460 Tank Status Removed Tank Status In-use  <b>NJ SPILLS</b> Facility Id 767 Case Number 94-1-18-1225-34		
A16 SW < 1/8 0.058 mi. 306 ft.	<b>CLEMENT 'COVERALL' COMPANY</b> <b>623 VAN HOOK ST.</b> <b>CAMDEN, NJ 08101</b>  <a href="#">Click here for full text details</a>	<b>SEMS-ARCHIVE</b> <b>CORRACTS</b> <b>RCRA-TSDF</b> <b>NJ VCP</b> <b>NJ Release</b> <b>RCRA NonGen / NLR</b> <b>US AIRS</b>	<b>1000297548</b> <b>NJD002355105</b>
Relative: Higher	<b>SEMS-ARCHIVE</b> Site ID 0202973 EPA Id NJD002355105  <b>CORRACTS</b> EPA ID: NJD002355105  <b>RCRA-TSDF</b> EPA Id NJD002355105  <b>NJ VCP</b> Incident Number 96-05-31-0937-33  <b>RCRA NonGen / NLR</b> EPA Id NJD002355105  <b>US AIRS</b> EPA plant ID: 110001526714		

MAP FINDINGS

Map ID Direction Distance Elevation	Site	Database(s)	EDR ID Number EPA ID Number
17 WSW < 1/8 0.061 mi. 321 ft.	<b>CLEMENT COVERALL COMPANY</b> 619 CARL MILLER BLVD CAMDEN CITY, NJ 08103  <a href="#">Click here for full text details</a>	NJ SHWS NJ LUST NJ BROWNFIELDS	S108656085 N/A
Relative: Lower	<b>NJ SHWS</b> Site ID 42692 Status Active  <b>NJ LUST</b> Case Id 003460  <b>NJ BROWNFIELDS</b> PStatus Pending Redevelopment		
A18 WSW < 1/8 0.062 mi. 329 ft.	<b>CLEMENT COVERALL</b> 619 VAN HOOK STREET, BLOCK 470, LOT 26 CAMDEN, NJ 08104  <a href="#">Click here for full text details</a>	US BROWNFIELDS	1012241058 N/A
Relative: Higher	<b>US BROWNFIELDS</b> ACRES property ID 13058 Cleanup Completion Date -		
A19 WSW < 1/8 0.062 mi. 329 ft.	<b>VAN HOOK STREET SITE</b> 619 VAN HOOK STREET CAMDEN, NJ 08102  <a href="#">Click here for full text details</a>	SEMS-ARCHIVE	1004654809 NJ0001250000
Relative: Higher	<b>SEMS-ARCHIVE</b> Site ID 0204018 EPA Id NJ0001250000		
D20 West < 1/8 0.086 mi. 456 ft.	<b>VILLAGE OF HOPE-PROJECT 2-WS0009</b> 1600-1654 S 6TH ST CAMDEN CITY, NJ 08104  <a href="#">Click here for full text details</a>	NJ BROWNFIELDS	S110747304 N/A
Relative: Lower	<b>NJ BROWNFIELDS</b> PStatus Pending Receipt of Waiver		

MAP FINDINGS

Map ID Direction Distance Elevation	Site	Database(s)	EDR ID Number EPA ID Number
E21 SW < 1/8 0.089 mi. 469 ft.	CRA WS0012 NEW HOMES 6TH ST & RAILROAD AVE CAMDEN CITY, NJ  <a href="#">Click here for full text details</a>	NJ SHWS	S109313653 N/A
Relative: Higher	NJ SHWS Site ID 87489 Status Active		
F22 WSW < 1/8 0.101 mi. 532 ft.	MICKLE ELEMENTARY SCHOOL 6TH & VAN HOOK STS CAMDEN CITY, NJ 08104  <a href="#">Click here for full text details</a>	NJ UST	U002155937 N/A
Relative: Higher	NJ UST Facility Id 023856 Tank Status Removed		
F23 WSW < 1/8 0.101 mi. 532 ft.	VILLAGE OF HOPE PHASE 2 PROJECT 2 CARL MILLER BLVD & 6TH ST CAMDEN CITY, NJ 08100  <a href="#">Click here for full text details</a>	NJ SHWS NJ HIST HWS NJ NJEMS	1007004504 N/A
Relative: Higher	NJ SHWS Site ID 87484 Status Active  NJ HIST HWS Case Status Active Case ID G000061150  NJ NJEMS Site Id 87484		
F24 WSW < 1/8 0.101 mi. 532 ft.	VILLAGE OF HOPE PHASE 2 CARL MILLER BLVD & 6TH ST CAMDEN, NJ 08101  <a href="#">Click here for full text details</a>	NJ VCP	S106763581 N/A
Relative: Higher	NJ VCP Incident Number 01-01-10-0136-27		

MAP FINDINGS

Map ID Direction Distance Elevation	Site	Database(s)	EDR ID Number EPA ID Number
G25 West < 1/8 0.109 mi. 575 ft.	FILLMORE ST. HOUSING-WS0007 1615-1635 S 6TH ST CAMDEN CITY, NJ 08104  <a href="#">Click here for full text details</a>	NJ BROWNFIELDS	S110746752 N/A
Relative: Lower	NJ BROWNFIELDS PStatus Incomplete		
H26 SSE < 1/8 0.110 mi. 579 ft.	CAMDEN HOUSING AUTH BLOCK 539 LOT 1.01 CENTRAL AVE & KOSSUTH ST CAMDEN CITY, NJ  <a href="#">Click here for full text details</a>	NJ SHWS	S127320541 N/A
Relative: Lower	NJ SHWS Site ID 391569 Status Active		
I27 WNW < 1/8 0.113 mi. 596 ft.	RHODES DRUMS INC 1555 S 6TH ST CAMDEN, NJ 08104  <a href="#">Click here for full text details</a>	SEMS-ARCHIVE RCRA NonGen / NLR	1015735486 NJD982189300
Relative: Lower	SEMS-ARCHIVE Site ID 0204210 EPA Id NJD982189300  RCRA NonGen / NLR EPA Id NJD982189300		
I28 West < 1/8 0.114 mi. 604 ft.	PONTE EQUITIES SITE 1565-1575 SOUTH 6TH STREET CAMDEN, NJ 08104  <a href="#">Click here for full text details</a>	SEMS	1009526285 NJN000205866
Relative: Lower	SEMS Site ID 0205866 EPA Id NJN000205866		
E29 SW < 1/8 0.115 mi. 607 ft.	CRA-WS0013 VACANT FACTORY 1743-55 S 6TH & VIOLA STS CAMDEN, NJ 08101  <a href="#">Click here for full text details</a>	NJ VCP	S106588013 N/A
Relative: Higher	NJ VCP Incident Number 01-01-10-0149-35		

MAP FINDINGS

Map ID Direction Distance Elevation	Site	Database(s)	EDR ID Number EPA ID Number
30 ESE < 1/8 0.118 mi. 622 ft.	<b>BRANCH VILLAGE</b> 1700 S 9TH ST CAMDEN CITY, NJ 08102	NJ SHWS NJ ENG CONTROLS	S126503042 N/A
Relative: Lower	<a href="#">Click here for full text details</a>		
	NJ SHWS Site ID 445061 Status Active		
G31 West < 1/8 0.119 mi. 628 ft.	<b>1722-34 SOUTH 6TH STREET</b> 1722-34 SOUTH 6TH ST, 1703-65 S. RAILROAD AVE CAMDEN, NJ 29020	US BROWNFIELDS	1012233079 N/A
Relative: Lower	<a href="#">Click here for full text details</a>		
	US BROWNFIELDS ACRES property ID 16362 Cleanup Completion Date -		
32 ENE < 1/8 0.120 mi. 634 ft.	<b>APEX SERVICE STATION</b> 902 MORTON AVE CAMDEN, NJ	EDR Hist Auto	1009120805 N/A
Relative: Lower	<a href="#">Click here for full text details</a>		
H33 SSE 1/8-1/4 0.129 mi. 681 ft.	<b>1801 8TH STREET</b> 1801 8TH ST CAMDEN CITY, NJ 19121	NJ VCP	S108254061 N/A
Relative: Lower	<a href="#">Click here for full text details</a>		
	NJ VCP Incident Number 06-08-17-0020-48		
J34 NW 1/8-1/4 0.130 mi. 686 ft.	<b>CAMDEN IRON &amp; METAL INCORPORATED</b> 1500 6TH ST CAMDEN CITY, NJ	NJ SHWS	S109300079 N/A
Relative: Higher	<a href="#">Click here for full text details</a>		
	NJ SHWS Site ID 22033 Status Active		

MAP FINDINGS

Map ID Direction Distance Elevation	Site	Database(s)	EDR ID Number EPA ID Number
J35 NW 1/8-1/4 0.130 mi. 686 ft.	CAMDEN IRON & METAL INC-SIXTH ST FACILITY 1500 SOUTH SIXTH STREET CAMDEN, NJ  <a href="#">Click here for full text details</a>	NJ HIST LUST	S104394839 N/A
Relative: Higher	NJ HIST LUST Case Id 99-09-23-1553-00 Facility Status Assigned to a Program		
J36 NW 1/8-1/4 0.130 mi. 686 ft.	CAMDEN IRON & METAL INCORPORATED 1500 6TH ST S CAMDEN CITY, NJ  <a href="#">Click here for full text details</a>	NJ SHWS	S125903455 N/A
Relative: Higher	NJ SHWS Site ID 22033 Status Active		
J37 NW 1/8-1/4 0.130 mi. 686 ft.	CAMDEN IRON & METAL, INC. 1500 S. SIXTH ST. CAMDEN, NJ 8101  <a href="#">Click here for full text details</a>	RCRA NonGen / NLR MLTS	1000186271 NJD061829461
Relative: Higher	RCRA NonGen / NLR EPA Id NJD061829461  MLTS License Number: 29-23403-01		
J38 NW 1/8-1/4 0.130 mi. 686 ft.	CAMDEN IRON & METAL INCORPORATED 1500 6TH ST CAMDEN CITY, NJ 08101  <a href="#">Click here for full text details</a>	NJ BROWNFIELDS	S108972968 N/A
Relative: Higher	NJ BROWNFIELDS PStatus DEP Case		
J39 NW 1/8-1/4 0.130 mi. 686 ft.	CAMDEN IRON & METAL INCORPORATED 1500 6TH ST S CAMDEN CITY, NJ 08101  <a href="#">Click here for full text details</a>	NJ HIST HWS NJ LUST	S107495402 N/A
Relative: Higher	NJ HIST HWS Case Status Active Case ID 010173		

MAP FINDINGS

Map ID				EDR ID Number
Direction				EPA ID Number
Distance				
Elevation	Site	Database(s)		

**CAMDEN IRON & METAL INCORPORATED (Continued)**

**S107495402**

**NJ LUST**

Case Id 010173

<b>J40</b> <b>NW</b> 1/8-1/4 0.130 mi. 686 ft.  Relative: Higher	<b>INNOVATIVE RECOVERY PRODUCTS LLC</b> 1500 6TH ST CAMDEN, NJ 08101	<b>RCRA NonGen / NLR</b>	<b>1015746009</b> <b>NJN986631497</b>
	<a href="#">Click here for full text details</a>		
<hr/>			
<b>RCRA NonGen / NLR</b> EPA Id NJN986631497			

<b>J41</b> <b>NW</b> 1/8-1/4 0.130 mi. 686 ft.  Relative: Higher	<b>CAMDEN IRON &amp; METAL INCORPORATED</b> 1500 S 6TH ST CAMDEN CITY, NJ 08103	<b>NJ UST</b> <b>NJ Release</b> <b>NJ NPDES</b>	<b>U000360066</b> <b>N/A</b>
	<a href="#">Click here for full text details</a>		
<hr/>			
<b>NJ UST</b> Facility Id 010173 Tank Status Duplicate Tank Status Removed			

**NJ NPDES**

NJNPDES Permit Number NJ0106372

<b>K42</b> <b>NE</b> 1/8-1/4 0.132 mi. 697 ft.  Relative: Lower	<b>EVERETT STREET &amp; 9TH STREET</b> EVERETT ST & S 9TH ST CAMDEN CITY, NJ	<b>NJ SHWS</b>	<b>S110141676</b> <b>N/A</b>
	<a href="#">Click here for full text details</a>		
<hr/>			
<b>NJ SHWS</b> Site ID 93461 Status Closed			

<b>K43</b> <b>NE</b> 1/8-1/4 0.132 mi. 697 ft.  Relative: Lower	<b>EVERETT STREET &amp; 9TH STREET</b> EVERETT ST & 9TH ST CAMDEN CITY, NJ 08104	<b>NJ ENG CONTROLS</b> <b>NJ BROWNFIELDS</b>	<b>S108972991</b> <b>N/A</b>
	<a href="#">Click here for full text details</a>		
<hr/>			
<b>NJ BROWNFIELDS</b> PStatus DEP Case			

MAP FINDINGS

Map ID Direction Distance Elevation	Site	Database(s)	EDR ID Number EPA ID Number
K44 NE 1/8-1/4 0.132 mi. 697 ft.	FIRST NAZARENE CHRISTIAN ACADEMY PROPOSED EVERETT ST & S 9TH ST CAMDEN CITY, NJ  <a href="#">Click here for full text details</a>	NJ SHWS	S116229169 N/A
Relative: Lower	NJ SHWS Site ID 93461 Status Closed		
L45 SW 1/8-1/4 0.137 mi. 725 ft.	1745-55 SOUTH 6TH STREET 1745-55 SOUTH 6TH STREET BLOCK 476 CAMDEN, NJ 08104  <a href="#">Click here for full text details</a>	US BROWNFIELDS	1014948386 N/A
Relative: Higher	US BROWNFIELDS ACRES property ID 16361 Cleanup Completion Date -		
L46 SW 1/8-1/4 0.139 mi. 734 ft.	SIXTH STREET HOUSING-WS0011 1743-1755 S 6TH ST CAMDEN CITY, NJ 08104  <a href="#">Click here for full text details</a>	NJ VCP NJ BROWNFIELDS	S106588011 N/A
Relative: Higher	NJ VCP Incident Number 01-01-10-0146-34  NJ BROWNFIELDS PStatus Incomplete		
47 South 1/8-1/4 0.139 mi. 734 ft.	CENTERVILLE REVITALIZATION BULSON AVE & 7TH & 8TH & 9TH ST CAMDEN CITY, NJ  <a href="#">Click here for full text details</a>	NJ SHWS	S109532034 N/A
Relative: Lower	NJ SHWS Site ID 391569 Status Active		
L48 SW 1/8-1/4 0.142 mi. 752 ft.	1743 1755 SOUTH 6TH ST 1743 1755 S 6TH ST CAMDEN CITY, NJ  <a href="#">Click here for full text details</a>	NJ SHWS	S111833554 N/A
Relative: Higher	NJ SHWS Site ID 87487		

MAP FINDINGS

Map ID				EDR ID Number
Direction				EPA ID Number
Distance				
Elevation	Site	Database(s)		

1743 1755 SOUTH 6TH ST (Continued)

S111833554

Status Closed

F49  
WSW  
1/8-1/4  
0.148 mi.  
780 ft.

MICKLE ELEM SCHOOL  
FILMORE & VAN HOOK STS  
CAMDEN, NJ

NJ HIST LUST

S105486739  
N/A

[Click here for full text details](#)

Relative:  
Lower

NJ HIST LUST

Facility Status Site Issued Letter of No Further Action for Area(s) Of Concern

J50  
NW  
1/8-1/4  
0.149 mi.  
788 ft.

MIGALI INDUSTRIES INC  
1475 S 6TH ST  
CAMDEN CITY, NJ 08104

NJ SHWS  
NJ ENG CONTROLS  
NJ NJEMS

S113559559  
N/A

[Click here for full text details](#)

Relative:  
Higher

NJ SHWS

Site ID 23400  
Status Closed

NJ NJEMS

Site Id 465967  
Site Id 23400

J51  
NW  
1/8-1/4  
0.149 mi.  
788 ft.

MIGALI INDUSTRIES INC  
1475 S 6TH ST  
CAMDEN CITY, NJ 08104

NJ UST  
NJ ISRA

U004154864  
N/A

[Click here for full text details](#)

Relative:  
Higher

NJ UST

Facility Id 505126  
Tank Status Removed

NJ ISRA

Pi Number 505126  
Case Status Assigned to Program  
Case Status NFA-E (Restricted Use)

M52  
WSW  
1/8-1/4  
0.160 mi.  
845 ft.

FILMORE STREET NEW HOUSING -WS0006  
1617-1635 FILMORE ST  
CAMDEN CITY, NJ 08104

NJ BROWNFIELDS

S110746753  
N/A

[Click here for full text details](#)

Relative:  
Lower

NJ BROWNFIELDS

PStatus Incomplete

MAP FINDINGS

Map ID Direction Distance Elevation	Site	Database(s)	EDR ID Number EPA ID Number
M53 WSW 1/8-1/4 0.160 mi. 845 ft.	FILLMORE SITE 1617-35 FILLMORE ST CAMDEN, NJ 08101  <a href="#">Click here for full text details</a>	NJ VCP NJ Release	S106588416 N/A
Relative: Lower	NJ VCP Incident Number 01-01-10-0134-27		
M54 WSW 1/8-1/4 0.160 mi. 845 ft.	1617 35 FILMORE ST 1617-35 FILMORE ST CAMDEN CITY, NJ  <a href="#">Click here for full text details</a>	NJ SHWS	S125899846 N/A
Relative: Lower	NJ SHWS Site ID 87483 Status Active		
K55 NE 1/8-1/4 0.169 mi. 891 ft.	MERCURY TOOL & MANUFACTURING COMPANY INC 927-933 EVERETT STREET CAMDEN CITY, NJ 08104  <a href="#">Click here for full text details</a>	NJ ISRA	S107588538 N/A
Relative: Lower	NJ ISRA Pi Number G000035897 Case Status NFA-E (Unrestricted Use)		
K56 NE 1/8-1/4 0.169 mi. 891 ft.	PSE&G TRANSFORMER IN FRONT OF 1478 SOUTH 9TH STREE 1478 S 9TH ST CAMDEN CITY, NJ 08104  <a href="#">Click here for full text details</a>	NJ SHWS NJ NJEMS	S126239101 N/A
Relative: Lower	NJ SHWS Site ID 655525 Status Active  NJ NJEMS Site Id 655525		
57 SE 1/8-1/4 0.176 mi. 930 ft.	BRANCH VILLAGE CENTRAL AVE & 9TH ST CAMDEN CITY, NJ  <a href="#">Click here for full text details</a>	NJ SHWS	S116226786 N/A
Relative: Lower	NJ SHWS Site ID 445061		

MAP FINDINGS

Map ID Direction Distance Elevation	Site	Database(s)	EDR ID Number EPA ID Number
	<b>BRANCH VILLAGE (Continued)</b> Status Active		<b>S116226786</b>
<b>N58 WNW 1/8-1/4 0.176 mi. 931 ft.</b> Relative: Higher	<b>CHEM SERVICES INC BLDG A1 MERRY LANE EAST HANOVER, NJ 07936</b> <a href="#">Click here for full text details</a> <b>RCRA NonGen / NLR EPA Id NJD094965613</b>	<b>RCRA NonGen / NLR</b>	<b>1000294390 NJD094965613</b>
<b>M59 West 1/8-1/4 0.181 mi. 957 ft.</b> Relative: Lower	<b>BROADWAY NEW STORES-WS0005 1600-1620 S BROADWAY CAMDEN CITY, NJ 08104</b> <a href="#">Click here for full text details</a> <b>NJ BROWNFIELDS PStatus Pending Redevelopment</b>	<b>NJ BROWNFIELDS</b>	<b>S110746637 N/A</b>
<b>M60 West 1/8-1/4 0.181 mi. 957 ft.</b> Relative: Lower	<b>BROADWAY REDEVELOPMENT 1600-1618 BROADWAY CAMDEN CITY, NJ</b> <a href="#">Click here for full text details</a> <b>NJ SHWS Site ID 87775 Status Active</b>	<b>NJ SHWS</b>	<b>S125903335 N/A</b>
<b>M61 WSW 1/8-1/4 0.183 mi. 964 ft.</b> Relative: Lower	<b>POLICE MINI-STATION-WS0010 1702-1710 S BROADWAY CAMDEN CITY, NJ 08104</b> <a href="#">Click here for full text details</a> <b>NJ BROWNFIELDS PStatus Pending Receipt of Waiver</b>	<b>NJ BROWNFIELDS</b>	<b>S110747066 N/A</b>
<b>M62 West 1/8-1/4 0.183 mi. 968 ft.</b> Relative: Lower	<b>BROADWAY REDEVELOPMENT 1600 1618 BROADWAY CAMDEN CITY, NJ</b> <a href="#">Click here for full text details</a> <b>NJ SHWS Site ID 87775 Status Active</b>	<b>NJ SHWS</b>	<b>S109313802 N/A</b>

MAP FINDINGS

Map ID Direction Distance Elevation	Site	Database(s)	EDR ID Number EPA ID Number
O63 WSW 1/8-1/4 0.186 mi. 980 ft.	1702 10 BROADWAY 1702 1710 BROADWAY CAMDEN CITY, NJ 08100	NJ SHWS NJ BROWNFIELDS	S108972990 N/A
Relative: Lower	<a href="#">Click here for full text details</a> <b>NJ SHWS</b> Site ID 87486 Status Closed  <b>NJ BROWNFIELDS</b> PStatus DEP Case		
N64 WNW 1/8-1/4 0.187 mi. 988 ft.	MARTIN AARON SUPERFUND SITE 1542 S BROADWAY CAMDEN, NJ 08104	PA MANIFEST	S123092523 N/A
Relative: Higher	<a href="#">Click here for full text details</a> <b>PA MANIFEST</b> Generator EPA Id NJD014623854		
N65 WNW 1/8-1/4 0.187 mi. 988 ft.	MARTIN AARON INCORPORATED 1542 BROADWAY CAMDEN CITY, NJ 08104	NJ SHWS NJ BROWNFIELDS NJ LIENS	S101207452 N/A
Relative: Higher	<a href="#">Click here for full text details</a> <b>NJ SHWS</b> Site ID 10405 Status Active  <b>NJ BROWNFIELDS</b> PStatus DEP Case  <b>NJ LIENS</b> Doc Number DJ-257592-03 Doc Number DJ-257593-03, DJ-257592-03		
N66 WNW 1/8-1/4 0.187 mi. 988 ft.	DRUM SERVICES OF CANDEN, INC 1542 SOUTH BROADWAY CAMDEN, NJ 08104	NJ MANIFEST	S120664632 N/A
Relative: Higher	<a href="#">Click here for full text details</a> <b>NJ MANIFEST</b> EPA Id NJD014623854		

MAP FINDINGS

Map ID Direction Distance Elevation	Site	Database(s)	EDR ID Number EPA ID Number
N67 WNW 1/8-1/4 0.187 mi. 988 ft.  Relative: Higher	MARTIN AARON INCORPORATED 1542 SOUTH BROADWAY CAMDEN CITY, NJ  <a href="#">Click here for full text details</a>	NJ PF	S103912753 N/A
N68 WNW 1/8-1/4 0.187 mi. 988 ft.  Relative: Higher	DRUM SERVICE OF CAMDEN 1542 SOUTH BROADWAY CAMDEN, NJ 08104  <a href="#">Click here for full text details</a>  NY MANIFEST EPA ID NJD014623854	NY MANIFEST	S121132934 N/A
69 NE 1/8-1/4 0.191 mi. 1006 ft.  Relative: Lower	IRRIGATION SYSTEMS INC 936 FAIRMOUNT ST CAMDEN CITY, NJ 08104  <a href="#">Click here for full text details</a>  NJ SHWS Site ID 367934 Status Closed  NJ VCP Incident Number 07-06-06-1101-46  NJ NJEMS Site Id 367934	NJ SHWS NJ VCP NJ NJEMS	S108778904 N/A
O70 WSW 1/8-1/4 0.191 mi. 1009 ft.  Relative: Higher	FELLOWSHIP HOUSE OF SOUTH CAMDEN 1722 BROADWAY CAMDEN CITY, NJ 08104  <a href="#">Click here for full text details</a>  NJ SHWS Site ID 606748 Status Closed Status Active  NJ NJEMS Site Id 606748	NJ SHWS NJ ENG CONTROLS NJ INST CONTROL NJ NJEMS	S121975799 N/A

MAP FINDINGS

Map ID Direction Distance Elevation	Site	Database(s)	EDR ID Number EPA ID Number
71 NNE 1/8-1/4 0.197 mi. 1040 ft.	MARY H THOMAS NURSERY HOME INC 1435 8TH ST CAMDEN CITY, NJ  <a href="#">Click here for full text details</a>	NJ SHWS NJ Release	S109840573 N/A
Relative: Higher	NJ SHWS Site ID 353991 Status Closed		
M72 West 1/8-1/4 0.200 mi. 1054 ft.	BROADWAY FINISHING CO. 1625-1629 S BROADWAY CAMDEN CITY, NJ 08104  <a href="#">Click here for full text details</a>	NJ BROWNFIELDS	S110746636 N/A
Relative: Lower	NJ BROWNFIELDS PStatus Incomplete		
M73 West 1/8-1/4 0.200 mi. 1054 ft.	CRA WS0004 BROADWAY & WEBSTER ST 1625-47 BROADWAY CAMDEN CITY, NJ  <a href="#">Click here for full text details</a>	NJ SHWS	S125903910 N/A
Relative: Lower	NJ SHWS Site ID 87482 Status Active		
M74 West 1/8-1/4 0.200 mi. 1054 ft.	BROADWAY & WEBSTER NEW STORES-WS0004 1625-1647 S BROADWAY CAMDEN CITY, NJ 08104  <a href="#">Click here for full text details</a>	NJ BROWNFIELDS	S108656219 N/A
Relative: Lower	NJ BROWNFIELDS PStatus Nominated		
M75 West 1/8-1/4 0.200 mi. 1054 ft.	VACANT LOTS 1625-47 BROADWAY CAMDEN, NJ 08101  <a href="#">Click here for full text details</a>	NJ VCP NJ Release	S106591556 N/A
Relative: Lower	NJ VCP Incident Number 01-01-10-0131-14		

MAP FINDINGS

Map ID Direction Distance Elevation	Site	Database(s)	EDR ID Number EPA ID Number
M76 West 1/8-1/4 0.200 mi. 1054 ft.	1625-47 SOUTH BROADWAY 1625-47 SOUTH BROADWAY BLOCK 467, LOTS 30, 21, 32-35, 36-40, CAMDEN, NJ 08103  <a href="#">Click here for full text details</a>	US BROWNFIELDS	1014948377 N/A
Relative: Lower	US BROWNFIELDS ACRES property ID 16284 Cleanup Completion Date -		
P77 North 1/8-1/4 0.202 mi. 1067 ft.	NJDOT BIN 0430168 7TH ST I-676 NB RTE 30 & I-676 CAMDEN CITY, NJ 08101  <a href="#">Click here for full text details</a>	RCRA NonGen / NLR NY MANIFEST	1000542869 NJD986613677
Relative: Higher	RCRA NonGen / NLR EPA Id NJD986613677  NY MANIFEST EPA ID NJD986613677		
N78 WNW 1/8-1/4 0.203 mi. 1073 ft.	LIEDTKA TRUCKING INC 1535 SOUTH BROADWAY CAMDEN CITY, NJ 08104  <a href="#">Click here for full text details</a>	NJ HIST HWS NJ ENG CONTROLS NJ INST CONTROL	S107494237 N/A
Relative: Higher	NJ HIST HWS Case Status Active Case ID 009558		
N79 WNW 1/8-1/4 0.203 mi. 1073 ft.	LIEDTKA TRUCKING INC 1535 SOUTH BROADWAY CAMDEN CITY, NJ  <a href="#">Click here for full text details</a>	NJ SHWS	S125906216 N/A
Relative: Higher	NJ SHWS Site ID 44292 Status Active		
N80 WNW 1/8-1/4 0.203 mi. 1073 ft.	LIEDTKA TRUCKING INC 1535 S BROADWAY CAMDEN CITY, NJ 08104  <a href="#">Click here for full text details</a>	NJ SHWS NJ BROWNFIELDS NJ NJEMS	S108972974 N/A
Relative: Higher	NJ SHWS Site ID 44292		

Map ID  
Direction  
Distance  
Elevation

MAP FINDINGS

Site

Database(s)

EDR ID Number  
EPA ID Number

**LIEDTKA TRUCKING INC (Continued)**

**S108972974**

Status Active

**NJ BROWNFIELDS**

PStatus DEP Case

**NJ NJEMS**

Site Id 569697

**N81**  
**WNW**  
1/8-1/4  
0.203 mi.  
1073 ft.

**LIEDTKA TRUCKING INC**  
**1535 BROADWAY**  
**CAMDEN CITY, NJ 08104**

**NJ HIST LUST**  
**NJ UST**  
**NJ VCP**  
**NJ Release**

**U000359673**  
**N/A**

[Click here for full text details](#)

Relative:  
Higher

**NJ HIST LUST**

Facility Status Site Issued Letter of No Further Action for Area(s) Of Concern

**NJ UST**

Facility Id 009558  
Tank Status Removed

**NJ VCP**

Incident Number 00-11-29-0052-54A

**M82**  
**West**  
1/8-1/4  
0.205 mi.  
1083 ft.

**EXTREME POWDER COATING LLC**  
**1621 S BROADWAY**  
**CAMDEN, NJ 08104**

**RCRA NonGen / NLR**  
**NJ MANIFEST**

**1000145664**  
**NJD982717803**

[Click here for full text details](#)

Relative:  
Lower

**RCRA NonGen / NLR**

EPA Id NJD982717803

**NJ MANIFEST**

EPA Id NJD982717803

**83**  
**ESE**  
1/8-1/4  
0.207 mi.  
1095 ft.

**1702-10 BROADWAY**  
**1702-10 BROADWAY BLOCK 475**  
**CAMDEN, NJ 62319**

**US BROWNFIELDS**

**1014948382**  
**N/A**

[Click here for full text details](#)

Relative:  
Higher

**US BROWNFIELDS**

ACRES property ID 16342  
Cleanup Completion Date -

MAP FINDINGS

Map ID Direction Distance Elevation	Site	Database(s)	EDR ID Number EPA ID Number
Q84 East 1/8-1/4 0.208 mi. 1098 ft.	DUAL CLEANERS 1572 SOUTH 10TH ST CAMDEN, NJ 08104  <a href="#">Click here for full text details</a>	NJ DRYCLEANERS	S109000082 N/A
Relative: Higher	NJ DRYCLEANERS Facility Id L5030		
Q85 East 1/8-1/4 0.208 mi. 1098 ft.	DUAL CLEANERS 1572 S 10TH ST CAMDEN, NJ 08104  <a href="#">Click here for full text details</a>	RCRA NonGen / NLR	1000273900 NJD049085129
Relative: Higher	RCRA NonGen / NLR EPA Id NJD049085129		
P86 North 1/8-1/4 0.210 mi. 1110 ft.	NJDOT BIN 0418160 RTE I-676 MP 2.26 ATLANTIC AVE CAMDEN, NJ 08101  <a href="#">Click here for full text details</a>	RCRA NonGen / NLR	1000542276 NJD986607299
Relative: Higher	RCRA NonGen / NLR EPA Id NJD986607299		
R87 WNW 1/8-1/4 0.213 mi. 1125 ft.	CAMDEN NJ STATE INSPECTION & REPAIR 1489 BROADWAY CAMDEN CITY, NJ 08104  <a href="#">Click here for full text details</a>	NJ SHWS NJ UST	U000355022 N/A
Relative: Higher	NJ SHWS Site ID 10412 Status Closed		
	NJ UST Facility Id 003543 Tank Status Removed		
R88 WNW 1/8-1/4 0.213 mi. 1125 ft.	CAMDEN STATE INSPECTION & REPAIR 1489 BROADWAY S CAMDEN, NJ  <a href="#">Click here for full text details</a>	NJ HIST LUST	S104391727 N/A
Relative: Higher	NJ HIST LUST Case Id 94-12-20-1311 Facility Status Site Issued Letter of No Further Action for Area(s) Of Concern		

MAP FINDINGS

Map ID Direction Distance Elevation	Site	Database(s)	EDR ID Number EPA ID Number
S89 NNW 1/8-1/4 0.219 mi. 1158 ft.	<b>SOUTHWEST CORNER OF 6TH STREET AND ATLANTIC AVENUE</b> <b>SOUTHWEST CORNER OF 6TH STREET AND ATLANTIC AVENUE BLOCK 348</b> <b>CAMDEN, NJ 08104</b>	<b>US BROWNFIELDS</b>	<b>1012241390</b> N/A
Relative: Higher	<a href="#">Click here for full text details</a> <b>US BROWNFIELDS</b> ACRES property ID 16283 Cleanup Completion Date -		
S90 NNW 1/8-1/4 0.220 mi. 1164 ft.	<b>VENUS STORM WINDOW COMPANY INCORPORATED</b> <b>ATLANTIC AVE &amp; 6TH ST</b> <b>CAMDEN CITY, NJ</b>	<b>NJ SHWS</b>	<b>S126240402</b> N/A
Relative: Higher	<a href="#">Click here for full text details</a> <b>NJ SHWS</b> Site ID 64189 Status Pending		
Q91 East 1/8-1/4 0.226 mi. 1195 ft.	<b>BONSALL ANNEX SCHOOL</b> <b>1038 LOWELL ST</b> <b>CAMDEN CITY, NJ 08104</b>	<b>NJ SHWS</b> <b>NJ HIST LUST</b> <b>NJ UST</b> <b>NJ Release</b>	<b>U002157824</b> N/A
Relative: Higher	<a href="#">Click here for full text details</a> <b>NJ SHWS</b> Site ID 49881 Status Active Status Closed  <b>NJ HIST LUST</b> Case Id 94-06-30-1349 Facility Status Site Issued Letter of No Further Action for Area(s) Of Concern  <b>NJ UST</b> Facility Id 030083 Tank Status Removed		
Q92 East 1/8-1/4 0.226 mi. 1195 ft.	<b>CATAPULT BEFORE &amp; AFTER CARE AT BOSNALL</b> <b>1038 LOWELL ST</b> <b>CAMDEN CITY, NJ</b>	<b>NJ SHWS</b>	<b>S125903521</b> N/A
Relative: Higher	<a href="#">Click here for full text details</a> <b>NJ SHWS</b> Site ID 49881 Status Active		

MAP FINDINGS

Map ID Direction Distance Elevation	Site	Database(s)	EDR ID Number EPA ID Number
S93 NNW 1/8-1/4 0.230 mi. 1216 ft.	LEE MAR CORPORATION 1409 SOUTH 6TH STREET CAMDEN CITY, NJ 08104  <a href="#">Click here for full text details</a>	NJ ISRA	S108087798 N/A
Relative: Higher	NJ ISRA Pi Number G000013493 Case Status Withdrawn from ECRA/ISRA		
S94 NNW 1/8-1/4 0.231 mi. 1220 ft.	SL SURFACE TECHNOLOGIES INC 1416 S 6TH ST CAMDEN CITY, NJ 08104  <a href="#">Click here for full text details</a>	NJ HIST HWS NJ INST CONTROL NJ AIRS NJ ISRA	S107445299 N/A
Relative: Higher	NJ HIST HWS Case Status Active Case ID 208356  NJ AIRS Facility Number 50699  NJ ISRA Pi Number 208356 Case Status Assigned to Program Case Status LSRP Oversight		
S95 NNW 1/8-1/4 0.231 mi. 1220 ft.	SL SURFACE TECHNOLOGIES INC 1416 6TH ST CAMDEN CITY, NJ 08104  <a href="#">Click here for full text details</a>	NJ SHWS NJ BROWNFIELDS NJ Financial Assurance	1007018003 N/A
Relative: Higher	NJ SHWS Site ID 10362 Status Active  NJ BROWNFIELDS PStatus DEP Case  NJ Financial Assurance PI Number 208356 PI Number 573925		

MAP FINDINGS

Map ID Direction Distance Elevation	Site	Database(s)	EDR ID Number EPA ID Number
S96 NNW 1/8-1/4 0.231 mi. 1220 ft.	<b>EVERLAST COATINGS INC</b> 1416 SOUTH SIXTH STREET CAMDEN, NJ 08104  <a href="#">Click here for full text details</a>	PA MANIFEST	S109245612 N/A
Relative: Higher	<b>PA MANIFEST</b> Generator EPA Id NJD064353899		
S97 NNW 1/8-1/4 0.231 mi. 1220 ft.	<b>SL SURFACE TECHNOLOGIES INC</b> 1416 S 6TH ST CAMDEN CITY, NJ  <a href="#">Click here for full text details</a>	NJ SHWS	S125908646 N/A
Relative: Higher	<b>NJ SHWS</b> Site ID 10362 Status Active		
S98 NNW 1/8-1/4 0.231 mi. 1220 ft.	<b>SL INDUSTRIES, INC.</b> 1416 SOUTH 6TH STREET CAMDEN, NJ 08104  <a href="#">Click here for full text details</a>	RCRA-LQG RI MANIFEST NY MANIFEST NJ MANIFEST	1000124415 NJD064353899
Relative: Higher	<b>RCRA-LQG</b> EPA Id NJD064353899  <b>RI MANIFEST</b> EPA Id NJD064353899 Manifest Document Number RIH0002452  <b>NY MANIFEST</b> EPA ID NJD064353899  <b>NJ MANIFEST</b> EPA Id NJD064353899		
S99 NNW 1/8-1/4 0.231 mi. 1220 ft.	<b>SL INDUSTRIES INC</b> 1416 S SIXTH ST CAMDEN, NJ 08104  <a href="#">Click here for full text details</a>	PA MANIFEST	S116739323 N/A
Relative: Higher	<b>PA MANIFEST</b> Generator EPA Id NJD064353899		

MAP FINDINGS

Map ID Direction Distance Elevation	Site	Database(s)	EDR ID Number EPA ID Number
T100 SSW 1/8-1/4 0.236 mi. 1245 ft.	COLONIAL PROCESSING INCORPORATED 1930 SOUTH 6TH STREET CAMDEN CITY, NJ 08104  <a href="#">Click here for full text details</a>	NJ LUST NJ Release NJ ISRA	S108087645 N/A
Relative: Higher	NJ LUST Case Id G000003113  NJ ISRA Pi Number G000003113 Case Status Withdrawn from ECRA/ISRA		
T101 SSW 1/8-1/4 0.236 mi. 1245 ft.	COLONIAL PROCESSING INCORPORATED 1930 S 6TH ST CAMDEN CITY, NJ 08100  <a href="#">Click here for full text details</a>	NJ UST	U004308207 N/A
Relative: Higher	NJ UST Facility Id G000003113 Tank Status Removed		
T102 SSW 1/8-1/4 0.236 mi. 1245 ft.	LANGSTON A DIV OF MOLINS MACHINE 1930 S 6TH ST CAMDEN, NJ 08104  <a href="#">Click here for full text details</a>	RCRA NonGen / NLR	1000237149 NJD096853379
Relative: Higher	RCRA NonGen / NLR EPA Id NJD096853379		
T103 SSW 1/8-1/4 0.236 mi. 1245 ft.	C P I FIBERGLASS INC 1930 S 6TH ST CAMDEN, NJ 08104  <a href="#">Click here for full text details</a>	RCRA NonGen / NLR	1000114083 NJD981871932
Relative: Higher	RCRA NonGen / NLR EPA Id NJD981871932		
T104 SSW 1/8-1/4 0.236 mi. 1245 ft.	COLONIAL PROCESSING INC 1930 S SIXTH ST CAMDEN, NJ 08104  <a href="#">Click here for full text details</a>	PA MANIFEST	S111430626 N/A
Relative: Higher	PA MANIFEST Generator EPA Id NJD054747720		

MAP FINDINGS

Map ID Direction Distance Elevation	Site	Database(s)	EDR ID Number EPA ID Number
T105 SSW 1/8-1/4 0.236 mi. 1245 ft.	COLONIAL PROCESSING INC 1930 SOUTH 6TH STREET CAMDEN, NJ 08104  <a href="#">Click here for full text details</a>	NJ MANIFEST	S109533386 N/A
Relative: Higher	NJ MANIFEST EPA Id NJD054747720		
T106 SSW 1/8-1/4 0.236 mi. 1245 ft.	NYCDOT - WASHINGTON BRIDGE 1930 S 6TH ST CAMDEN, NJ 08104  <a href="#">Click here for full text details</a>	RCRA NonGen / NLR	1000191390 NJD986574770
Relative: Higher	RCRA NonGen / NLR EPA Id NJD986574770		
T107 SSW 1/8-1/4 0.236 mi. 1245 ft.	COLONIAL PROCESSING INC 1930 S 6TH ST CAMDEN CITY, NJ  <a href="#">Click here for full text details</a>	NJ SHWS	S125903796 N/A
Relative: Higher	NJ SHWS Site ID 10364 Status Active		
T108 SSW 1/8-1/4 0.236 mi. 1245 ft.	COLONIAL PROCESSING INCORPORATED 1930 S 6TH ST CAMDEN CITY, NJ  <a href="#">Click here for full text details</a>	NJ SHWS	S125903797 N/A
Relative: Higher	NJ SHWS Site ID 10364 Status Active		
T109 SSW 1/8-1/4 0.236 mi. 1245 ft.	COLONIAL PROCESSING INC 1930 S 6TH ST CAMDEN, NJ 08104  <a href="#">Click here for full text details</a>	RCRA-VSQG US AIRS	1000338818 NJD054747720
Relative: Higher	RCRA-VSQG EPA Id NJD054747720  US AIRS EPA plant ID: 110000321447		

MAP FINDINGS

Map ID Direction Distance Elevation	Site	Database(s)	EDR ID Number EPA ID Number
110 SW 1/8-1/4 0.241 mi. 1270 ft.	1813 1815 SOUTH BROADWAY 1813 1815 BROADWAY CAMDEN CITY, NJ  <a href="#">Click here for full text details</a>	NJ SHWS	S116226400 N/A
Relative: Higher	NJ SHWS Site ID 264776 Status Closed		
111 SE 1/8-1/4 0.241 mi. 1270 ft.	BRANCH VILLAGE ON-SITE PHASE I 194 BRANCH VILLAGE CAMDEN CITY, NJ 08104  <a href="#">Click here for full text details</a>	NJ BROWNFIELDS	S111331547 N/A
Relative: Higher	NJ BROWNFIELDS PStatus Verified by Municipality		
U112 WSW 1/8-1/4 0.244 mi. 1287 ft.	TIEDEKEN BROS INC 429 VAN HOOK ST CAMDEN, NJ 08104  <a href="#">Click here for full text details</a>	RCRA NonGen / NLR	1000185938 NJD011157252
Relative: Lower	RCRA NonGen / NLR EPA Id NJD011157252		
T113 SSW 1/8-1/4 0.249 mi. 1315 ft.	1905-31 SOUTH 6TH STREET 1905-31 SOUTH 6TH STREET (6TH AND VIOLA STREETS) BLOCK 492 CAMDEN, NJ 08104  <a href="#">Click here for full text details</a>	US BROWNFIELDS	1012241306 N/A
Relative: Higher	US BROWNFIELDS ACRES property ID 16363 Cleanup Completion Date -		
U114 WSW 1/4-1/2 0.257 mi. 1359 ft.	SACRED HEART SCHOOL 1739 FERRY AVE CAMDEN CITY, NJ  <a href="#">Click here for full text details</a>	NJ SHWS NJ Release	S125908381 N/A
Relative: Higher	NJ SHWS Site ID 595983 Status Active		

MAP FINDINGS

Map ID Direction Distance Elevation	Site	Database(s)	EDR ID Number EPA ID Number
115 NW 1/4-1/2 0.263 mi. 1389 ft.	<b>NJ AMERICAN WATER COMPANY</b> 514 ATLANTIC AVE. HADDON HEIGHTS, NJ  <a href="#">Click here for full text details</a>	<b>NJ HIST LUST</b>	<b>S104389169</b> N/A
Relative: Higher	<b>NJ HIST LUST</b> Case Id 91-04-30-1012 Facility Status Site Issued Letter of No Further Action for Area(s) Of Concern		
U116 WSW 1/4-1/2 0.272 mi. 1435 ft.	<b>1713 FERRY AVENUE</b> 1713 FERRY AVE CAMDEN CITY, NJ 08102  <a href="#">Click here for full text details</a>	<b>NJ SHWS</b> <b>NJ HIST HWS</b> <b>NJ NJEMS</b> <b>FINDS</b>	<b>1007027843</b> N/A
Relative: Higher	<b>NJ SHWS</b> Site ID 65282 Status Closed  <b>NJ HIST HWS</b> Case Status Active Case ID G000028301  <b>NJ NJEMS</b> Site Id 65282  <b>FINDS</b> Registry ID: 110030714653		
T117 SSW 1/4-1/2 0.279 mi. 1475 ft.	<b>MOLINS MACHINE COMPANY LANGSTON DIVISION</b> 1929 SOUTH 6TH STREET CAMDEN CITY, NJ 08101  <a href="#">Click here for full text details</a>	<b>NJ ISRA</b>	<b>S107588691</b> N/A
Relative: Higher	<b>NJ ISRA</b> Pi Number G000005874 Case Status NFA (No Further Action) HISTORIC		
118 SSE 1/4-1/2 0.293 mi. 1547 ft.	<b>PROPOSED LIBRARY PROJECT</b> 852 FERRY AVE CAMDEN, NJ 08033  <a href="#">Click here for full text details</a>	<b>NJ VCP</b> <b>NJ BROWNFIELDS</b> <b>NJ Release</b>	<b>S106590523</b> N/A
Relative: Higher	<b>NJ VCP</b> Incident Number 01-05-24-0017-09  <b>NJ BROWNFIELDS</b>		

MAP FINDINGS

Map ID			
Direction			
Distance			
Elevation	Site	Database(s)	EDR ID Number EPA ID Number

**PROPOSED LIBRARY PROJECT (Continued)**

**S106590523**

PStatus Pending Redevelopment

119  
ESE  
1/4-1/2  
0.296 mi.  
1564 ft.

**R T CREAM SCHOOL  
MULFOLD & TIOGA  
CAMDEN, NJ**

**NJ HIST LUST  
NJ Release**

**S101993017  
N/A**

[Click here for full text details](#)

Relative:  
Higher

**NJ HIST LUST**  
Case Id 94-03-31-1131  
Facility Status Site Issued Letter of No Further Action for Area(s) Of Concern

V120  
WSW  
1/4-1/2  
0.303 mi.  
1598 ft.

**SACRED HEART SCHOOL  
4TH & JASPER STS  
CAMDEN CITY, NJ**

**NJ SHWS**

**S125908383  
N/A**

[Click here for full text details](#)

Relative:  
Higher

**NJ SHWS**  
Site ID 595983  
Status Active

V121  
WSW  
1/4-1/2  
0.303 mi.  
1598 ft.

**SACRED HEART SCHOOL  
4TH & JASPER AVE  
CAMDEN, NJ**

**NJ HIST LUST**

**S105486743  
N/A**

[Click here for full text details](#)

Relative:  
Higher

**NJ HIST LUST**  
Case Id 0300601  
Facility Status Site Issued Letter of No Further Action for Area(s) Of Concern

W122  
NE  
1/4-1/2  
0.308 mi.  
1624 ft.

**PROVIDENCE PEDIATRIC MEDICAL DAYCARE  
1000 ATLANTIC AVE  
CAMDEN CITY, NJ**

**NJ SHWS**

**S125907828  
N/A**

[Click here for full text details](#)

Relative:  
Higher

**NJ SHWS**  
Site ID 127290  
Status Active

MAP FINDINGS

Map ID Direction Distance Elevation	Site	Database(s)	EDR ID Number EPA ID Number
<b>W123</b> <b>NE</b> 1/4-1/2 0.308 mi. 1624 ft.  <b>Relative:</b> <b>Higher</b>	<b>WEST JERSEY HEALTH SERVICES</b> <b>1000 ATLANTIC AVE</b> <b>CAMDEN, NJ</b>  <a href="#">Click here for full text details</a>  <b>NJ HIST LUST</b> Case Id 95-03-01-1139 Facility Status Site Issued Letter of No Further Action for Area(s) Of Concern	<b>NJ HIST LUST</b> <b>NJ Release</b>	<b>S101993030</b> <b>N/A</b>
<b>W124</b> <b>NE</b> 1/4-1/2 0.308 mi. 1624 ft.  <b>Relative:</b> <b>Higher</b>	<b>VIRTUA CAMDEN HOSPITAL</b> <b>1000 ATLANTIC AVE</b> <b>CAMDEN, NJ 08104</b>  <a href="#">Click here for full text details</a>  <b>NJ HIST LF</b> Facility Status OPERATING Facility Id 0408001083  <b>NJ AIRS</b> Facility Number 50095	<b>NJ HIST LF</b> <b>NJ AIRS</b>	<b>S105536927</b> <b>N/A</b>
<b>X125</b> <b>West</b> 1/4-1/2 0.311 mi. 1640 ft.  <b>Relative:</b> <b>Higher</b>	<b>CAMDEN COUNTY MUA</b> <b>DELAWARE NO 1 WPCF</b> <b>CAMDEN, NJ 08101</b>  <a href="#">Click here for full text details</a>  <b>NJ HIST LUST</b> Case Id 92-07-21-1630 Facility Status Site Issued Letter of No Further Action for Area(s) Of Concern  <b>NJ SPILLS</b> Facility Id 13623 Case Number 97-9-29-1621-44  <b>NJ NPDES</b> NJPDES Permit Number NJ0026182 NJPDES Permit Number NJ0089401	<b>NJ HIST LUST</b> <b>NJ SPILLS</b> <b>NJ NPDES</b>	<b>S104437870</b> <b>N/A</b>
<b>X126</b> <b>West</b> 1/4-1/2 0.311 mi. 1640 ft.  <b>Relative:</b> <b>Higher</b>	<b>DELAWARE #1 WATER POLLUTION CONTROL FACILITY</b> <b>200 JACKSON STREET</b> <b>CAMDEN, NJ 08104</b>  <a href="#">Click here for full text details</a>  <b>NJ SHWS</b> Site ID 14667 Status Closed	<b>NJ SHWS</b> <b>NJ MAJOR FACILITIES</b> <b>NJ SPILLS</b> <b>NJ Release</b> <b>NJ AIRS</b>	<b>S103897004</b> <b>N/A</b>

Map ID  
Direction  
Distance  
Elevation

MAP FINDINGS

Site

Database(s)

EDR ID Number  
EPA ID Number

**DELAWARE #1 WATER POLLUTION CONTROL FACILITY (Continued)**

**S103897004**

**NJ MAJOR FACILITIES**

Department Integrated Facility File Number 040800461003

**NJ SPILLS**

Facility Id 22818  
Facility Id 13356  
Facility Id 19418  
Facility Id 977  
Case Number 98-04-09-1938-44  
Case Number 94-7-26-1716-51  
Case Number 96-12-6-0502-02  
Case Number 95-1-20-1054-06

**NJ AIRS**

Facility Number 50163

Y127  
NNW  
1/4-1/2  
0.321 mi.  
1694 ft.

**VOLUNTEERS OF AMERICA OF DELAWARE VALLEY**  
**510 LIBERTY ST**  
**CAMDEN CITY, NJ 08104**

**NJ SHWS** **S108255444**  
**NJ VCP** **N/A**

[Click here for full text details](#)

Relative:  
Higher

**NJ SHWS**  
Site ID 224360  
Status Closed

**NJ VCP**

Incident Number 06-07-31-1133-12

128  
NNE  
1/4-1/2  
0.328 mi.  
1733 ft.

**JOSEPH GARTLAND**  
**1300 S 9TH ST**  
**CAMDEN, NJ**

**NJ HIST LUST** **S104385358**  
**N/A**

[Click here for full text details](#)

Relative:  
Higher

**NJ HIST LUST**  
Facility Status Site Issued Letter of No Further Action for Area(s) Of Concern

129  
NNW  
1/4-1/2  
0.329 mi.  
1738 ft.

**EAST COAST FIBERGLASS COMPANY INC**  
**1231 SOUTH 6TH STREET**  
**CAMDEN CITY, NJ 08104**

**NJ ISRA** **S107586479**  
**N/A**

[Click here for full text details](#)

Relative:  
Higher

**NJ ISRA**  
Pi Number G000012676  
Case Status NFA (No Further Action) HISTORIC

MAP FINDINGS

Map ID Direction Distance Elevation		Database(s)	EDR ID Number EPA ID Number
--	--	-------------	--------------------------------

130 West 1/4-1/2 0.330 mi. 1740 ft.	<b>ADMINISTRATION BUILDING</b> <b>1645 FERRY AVE</b> <b>CAMDEN CITY, NJ 08101</b>	<b>NJ HIST LUST</b> <b>NJ UST</b> <b>NJ Release</b>	<b>U000372632</b> <b>N/A</b>
---	---	---	---------------------------------

Relative: Higher

[Click here for full text details](#)

**NJ HIST LUST**  
Facility Status Site Issued Letter of No Further Action for Area(s) Of Concern

**NJ UST**  
Facility Id 022281  
Tank Status Removed

Z131 SSW 1/4-1/2 0.338 mi. 1787 ft.	<b>J L POULTRY CO INC</b> <b>2001 S 6TH ST</b> <b>CAMDEN, NJ 08104</b>	<b>NJ SHWS</b> <b>NJ HIST HWS</b> <b>NJ BROWNFIELDS</b> <b>NJ AIRS</b>	<b>S107445141</b> <b>N/A</b>
---	--	---	---------------------------------

Relative: Higher

[Click here for full text details](#)

**NJ SHWS**  
Site ID 42568  
Status Closed  
Status Active

**NJ HIST HWS**  
Case Status Active  
Case ID 003085

**NJ BROWNFIELDS**  
PStatus DEP Case

**NJ AIRS**  
Facility Number 51765

Z132 SSW 1/4-1/2 0.338 mi. 1787 ft.	<b>LANGSTON DIV-MOLINS MACHINE CO.</b> <b>2001 SOUTH SIXTH STREET</b> <b>CAMDEN, NJ 08104</b>	<b>SEMS</b> <b>NJ UST</b> <b>NJ Financial Assurance</b> <b>NJ ISRA</b>	<b>1000237151</b> <b>NJD981490279</b>
---	---	---	--

Relative: Higher

[Click here for full text details](#)

**SEMS**  
Site ID 0201095  
EPA Id NJD981490279

**NJ UST**  
Facility Id 003085  
Tank Status Removed

**NJ ISRA**

Map ID  
Direction  
Distance  
Elevation

MAP FINDINGS

Site

Database(s)

EDR ID Number  
EPA ID Number

**LANGSTON DIV-MOLINS MACHINE CO. (Continued)**

1000237151

Pi Number 003085  
Case Status Withdrawn from ECRA/ISRA  
Case Status NFA (No Further Action) HISTORIC  
Case Status Assigned to Program  
Case Status LSRP Oversight  
Case Status RAO-Entire Site (Unrestricted Use)

AA133  
North  
1/4-1/2  
0.345 mi.  
1823 ft.

**"CWS INDUSTRIES, INC"**  
726 KAIGHNS AVE  
CAMDEN CITY, NJ 08103

NJ SHWS  
NJ BROWNFIELDS  
NJ Release

S104437890  
N/A

[Click here for full text details](#)

Relative:  
Higher

**NJ SHWS**  
Site ID 10376  
Status Active

**NJ BROWNFIELDS**  
PStatus DEP Case

AA134  
North  
1/4-1/2  
0.345 mi.  
1823 ft.

**UNITED DEVELOPMENT LLC**  
726-C KAIGHNS AVE  
CAMDEN, NJ 08103

SEMS  
RCRA-VSQQ  
NJ SPILLS  
NJ MANIFEST

1000119397  
NJD012372892

[Click here for full text details](#)

Relative:  
Higher

**SEMS**  
Site ID 0206481  
EPA Id NJD012372892

**RCRA-VSQQ**  
EPA Id NJD012372892

**NJ SPILLS**  
Facility Id 5161  
Case Number 97-4-24-1400-03

**NJ MANIFEST**  
EPA Id NJD012372892

AA135  
North  
1/4-1/2  
0.345 mi.  
1823 ft.

**7TH AND KAIGHN**  
726 KAIGHN AVE  
CAMDEN, NJ 08103

US BROWNFIELDS

1024456197  
N/A

[Click here for full text details](#)

Relative:  
Higher

**US BROWNFIELDS**  
ACRES property ID 237741

MAP FINDINGS

Map ID Direction Distance Elevation	Site	Database(s)	EDR ID Number EPA ID Number
	<b>7TH AND KAIGHN (Continued)</b> Cleanup Completion Date -		<b>1024456197</b>
<b>Y136 NW 1/4-1/2 0.348 mi. 1840 ft.</b>	<b>BROADWAY &amp; LIBERTY FIRE STATION 1301 BROADWAY CAMDEN CITY, NJ</b>  <a href="#">Click here for full text details</a>	<b>NJ SHWS</b>	<b>S116566018 N/A</b>
<b>Relative: Higher</b>	<b>NJ SHWS</b> Site ID 189155 Status Closed		
<b>Y137 NW 1/4-1/2 0.348 mi. 1840 ft.</b>	<b>BROADWAY &amp; LIBERTY FIRE STATION 1301 BROADWAY S CAMDEN CITY, NJ</b>  <a href="#">Click here for full text details</a>	<b>NJ SHWS NJ LUST</b>	<b>S125903331 N/A</b>
<b>Relative: Higher</b>	<b>NJ SHWS</b> Site ID 189155 Status Active		
	<b>NJ LUST</b> Case Id 248546		
<b>AB138 NW 1/4-1/2 0.355 mi. 1872 ft.</b>	<b>GENERAL IRON WORKS CORP 407 ATLANTIC AVE CAMDEN CITY, NJ</b>  <a href="#">Click here for full text details</a>	<b>NJ SHWS</b>	<b>S109304580 N/A</b>
<b>Relative: Higher</b>	<b>NJ SHWS</b> Site ID 53838 Status Closed		
<b>AB139 NW 1/4-1/2 0.355 mi. 1872 ft.</b>	<b>GENERAL IRON WORKS 407 ATLANTIC AVE CAMDEN, NJ 08104</b>  <a href="#">Click here for full text details</a>	<b>NJ UST RCRA NonGen / NLR NJ ISRA</b>	<b>1000457269 NJD986601029</b>
<b>Relative: Higher</b>	<b>NJ UST</b> Facility Id 022459 Tank Status Removed		
	<b>RCRA NonGen / NLR</b> EPA Id NJD986601029		
	<b>NJ ISRA</b>		

MAP FINDINGS

Map ID  
 Direction  
 Distance  
 Elevation

Site

Database(s)

EDR ID Number  
 EPA ID Number

**GENERAL IRON WORKS (Continued)**

1000457269

Pi Number 022459  
 Case Status NFA (No Further Action) HISTORIC

140  
 South  
 1/4-1/2  
 0.364 mi.  
 1924 ft.

**CHELTON TERRACE PHASE III**  
**CHELTON AVENUE AND 7TH STREET**  
**CAMDEN CITY, NJ 08104**

**NJ BROWNFIELDS**

**S110746661**  
 N/A

[Click here for full text details](#)

Relative:  
 Higher

**NJ BROWNFIELDS**  
 PStatus Pending Redevelopment

AC141  
 SW  
 1/4-1/2  
 0.365 mi.  
 1927 ft.

**MILLYS AUTO REPAIR**  
**2009 BROADWAY**  
**CAMDEN, NJ 08104**

**NJ HIST LUST**  
**NJ NJEMS**

**S105048220**  
 N/A

[Click here for full text details](#)

Relative:  
 Higher

**NJ HIST LUST**  
 Facility Status Site Issued Letter of No Further Action for Area(s) Of Concern

**NJ NJEMS**  
 Site Id 29199

142  
 East  
 1/4-1/2  
 0.367 mi.  
 1937 ft.

**CAMDEN CITY BD OF ED BONSALL ELEMENTARY SCHOOL**  
**1575 MT EPHRAIM AVE**  
**CAMDEN, NJ 08104**

**NJ BROWNFIELDS**  
**FINDS**

**1007037890**  
 N/A

[Click here for full text details](#)

Relative:  
 Higher

**NJ BROWNFIELDS**  
 PStatus DEP Case

**FINDS**  
 Registry ID: 110015044156

143  
 SW  
 1/4-1/2  
 0.368 mi.  
 1945 ft.

**J&R PALLET COMPANY**  
**331 VIOLA STREET**  
**CAMDEN CITY, NJ 08104**

**NJ ISRA**  
**NJ NPDES**

**S105297685**  
 N/A

[Click here for full text details](#)

Relative:  
 Higher

**NJ ISRA**  
 Pi Number G000013281  
 Case Status Withdrawn from ECRA/ISRA

**NJ NPDES**

MAP FINDINGS

Map ID				EDR ID Number
Direction				EPA ID Number
Distance				
Elevation	Site	Database(s)		

**J&R PALLET COMPANY (Continued)**

**S105297685**

NJPDES Permit Number NJ0117161

Z144  
SSW  
1/4-1/2  
0.377 mi.  
1988 ft.

**GE AEROSPACE  
6TH ST & CHELTON ST  
CAMDEN CITY, NJ**

**NJ SHWS S118352573  
N/A**

[Click here for full text details](#)

Relative:  
Higher

**NJ SHWS**  
Site ID 287720  
Status Closed

Z145  
SSW  
1/4-1/2  
0.377 mi.  
1988 ft.

**GENERAL ELECTRIC  
6TH AND CHELTON  
CAMDEN, NJ**

**NJ HIST LUST S105486734  
N/A**

[Click here for full text details](#)

Relative:  
Higher

**NJ HIST LUST**  
Facility Status Site Issued Letter of No Further Action for Area(s) Of Concern

Z146  
SSW  
1/4-1/2  
0.385 mi.  
2033 ft.

**CAMDEN CO-GEN  
570 CHELTON AVE  
CAMDEN, NJ 08104**

**NJ HIST LUST S104442631  
NJ Release N/A**

[Click here for full text details](#)

Relative:  
Higher

**NJ HIST LUST**  
Case Id 92-12-30-1002  
Facility Status Site Issued Letter of No Further Action for Area(s) Of Concern

Z147  
SSW  
1/4-1/2  
0.385 mi.  
2033 ft.

**CAMDEN PLANT HOLDINGS, LLC  
570 CHELTON AVE  
CAMDEN, NJ 08104**

**RCRA-SQG 1000212410  
NJ UST NJD981555667  
NJ Release  
ICIS  
US AIRS  
NJ ISRA  
NJ MANIFEST**

[Click here for full text details](#)

Relative:  
Higher

**RCRA-SQG**  
EPA Id NJD981555667

**NJ UST**  
Facility Id 023591  
Tank Status Removed

**ICIS**  
FRS ID: 110000321456

Map ID  
Direction  
Distance  
Elevation

MAP FINDINGS

Site

Database(s)

EDR ID Number  
EPA ID Number

**CAMDEN PLANT HOLDINGS, LLC (Continued)**

1000212410

**US AIRS**

EPA plant ID: 110000321456

**NJ ISRA**

Pi Number 023591  
Case Status Assigned to Program  
Case Status NFA-E (Unrestricted Use)  
Case Status NFA-E (Entire Site) HISTORIC

**NJ MANIFEST**

EPA Id NJD981555667

Z148  
SSW  
1/4-1/2  
0.385 mi.  
2033 ft.

**CAMDEN COGEN, LP**  
570 CHELTON AVENUE  
CAMDEN CITY, NJ 08104

**NJ MAJOR FACILITIES**  
**NJ NJEMS**  
**NJ Release**  
**NJ AIRS**  
**NJ HIST MAJOR FACILITIES**

1003881511  
N/A

Relative:  
Higher

[Click here for full text details](#)

**NJ MAJOR FACILITIES**

Department Integrated Facility File Number 040800755000

**NJ NJEMS**

Site Id 123956

**NJ AIRS**

Facility Number 51608  
Facility Number 50800

**NJ HIST MAJOR FACILITIES**

Facility Id 040800755000

AD149  
SW  
1/4-1/2  
0.386 mi.  
2039 ft.

**THOMAS & MULLER INCORPORATED**  
1929 S 4TH ST  
CAMDEN, NJ 08104

**NJ SHWS**  
**NJ VCP**  
**NJ BROWNFIELDS**  
**NJ NJEMS**  
**NJ AIRS**

S106591342  
N/A

Relative:  
Higher

[Click here for full text details](#)

**NJ SHWS**

Site ID 77104  
Status Closed

**NJ VCP**

Incident Number 97-03-13-0105-29

**NJ BROWNFIELDS**

Map ID  
Direction  
Distance  
Elevation

MAP FINDINGS

Site

Database(s)

EDR ID Number  
EPA ID Number

**THOMAS & MULLER INCORPORATED (Continued)**

**S106591342**

PStatus DEP Case

**NJ NJEMS**

Site Id 69754

**NJ AIRS**

Facility Number 52174

AD150  
SW  
1/4-1/2  
0.386 mi.  
2039 ft.

**THOMAS & MULLER COMPANY INCORPORATED**  
**1929 SOUTH 4TH ST**  
**CAMDEN CITY, NJ 08102**

**NJ HIST HWS**  
**NJ ENG CONTROLS**  
NJ Release  
**NJ ISRA**

**S105006552**  
**N/A**

[Click here for full text details](#)

Relative:  
Higher

**NJ HIST HWS**

Case Status NFA-E (Restricted Use)  
Case ID G000030943

**NJ ISRA**

Pi Number G000030943  
Case Status NFA-E (Restricted Use)

AC151  
SW  
1/4-1/2  
0.391 mi.  
2062 ft.

**CAMDEN WATERFRONT SOUTH**  
**2007-2033 ARLINGTON ST**  
**CAMDEN, NJ 08101**

**NJ VCP**  
NJ Release

**S106587681**  
**N/A**

[Click here for full text details](#)

Relative:  
Higher

**NJ VCP**

Incident Number 01-01-10-0155-16

AE152  
WNW  
1/4-1/2  
0.391 mi.  
2063 ft.

**QUALITY FOODS**  
**300-62 ATLANTIC AVENUE BLOCK 279**  
**CAMDEN, NJ 08104**

**US BROWNFIELDS**

**1014949350**  
**N/A**

[Click here for full text details](#)

Relative:  
Higher

**US BROWNFIELDS**

ACRES property ID 16282  
Cleanup Completion Date -

MAP FINDINGS

Map ID	Direction	Distance	Elevation	Site	Database(s)	EDR ID Number	EPA ID Number
--------	-----------	----------	-----------	------	-------------	---------------	---------------

AE153	WNW	1/4-1/2	0.391 mi. 2063 ft.	CRANE INTERNATIONAL CORP 300 ATLANTIC AVE CAMDEN, NJ 08104	NJ SWRCY NJ NJEMS	S113617841 N/A	
-------	-----	---------	-----------------------	--	----------------------	-------------------	--

[Click here for full text details](#)

Relative:  
Higher

**NJ SWRCY**  
Facility Id 537942

**NJ NJEMS**  
Site Id 428968

AF154	SSW	1/4-1/2	0.396 mi. 2090 ft.	GE AEROSPACE 6TH & CHELTON STS CAMDEN CITY, NJ 08102	NJ UST NJ ISRA	U000362195 N/A	
-------	-----	---------	-----------------------	--	-------------------	-------------------	--

[Click here for full text details](#)

Relative:  
Higher

**NJ UST**  
Facility Id 012836  
Tank Status Removed  
Tank Status Other

**NJ ISRA**  
Pi Number 012836  
Case Status NFA (No Further Action) HISTORIC

AD155	SW	1/4-1/2	0.396 mi. 2091 ft.	STE-LAR TEXTILE 404 JEFFERSON ST CAMDEN, NJ 08104	SEMS-ARCHIVE	1003864475 NJD986626570	
-------	----	---------	-----------------------	---	--------------	----------------------------	--

[Click here for full text details](#)

Relative:  
Higher

**SEMS-ARCHIVE**  
Site ID 0203643  
EPA Id NJD986626570

AG156	SSW	1/4-1/2	0.396 mi. 2093 ft.	WATERFRONT SOUTH SERVICE STATION 2048 SOUTH BROADWAY CAMDEN, NJ 08104	US BROWNFIELDS FINDS	1016622630 N/A	
-------	-----	---------	-----------------------	---	-------------------------	-------------------	--

[Click here for full text details](#)

Relative:  
Higher

**US BROWNFIELDS**  
ACRES property ID 97981  
Cleanup Completion Date -  
Cleanup Completion Date 04/01/2012

**FINDS**  
Registry ID: 110039058480

MAP FINDINGS

Map ID Direction Distance Elevation	Site	Database(s)	EDR ID Number EPA ID Number
AG157 SSW 1/4-1/2 0.396 mi. 2093 ft.	<b>WATERFRONT SOUTH SERVICE STATION</b> 2048 S BROADWAY CAMDEN CITY, NJ 08104  <a href="#">Click here for full text details</a>	NJ LUST NJ UST	U000352416 N/A
Relative: Higher	<b>NJ LUST</b> Case Id 000064  <b>NJ UST</b> Facility Id 000064 Tank Status Removed		
AG158 SSW 1/4-1/2 0.396 mi. 2093 ft.	<b>WATERFRONT SOUTH SERVICE STATION</b> 2048 S BROADWAY CAMDEN CITY, NJ 08104  <a href="#">Click here for full text details</a>	NJ SHWS NJ ENG CONTROLS	S125909719 N/A
Relative: Higher	<b>NJ SHWS</b> Site ID 13069 Status Active		
AG159 SSW 1/4-1/2 0.396 mi. 2093 ft.	<b>WATERFRONT SOUTH SERVICE STATION</b> 2048 BROADWAY CAMDEN CITY, NJ  <a href="#">Click here for full text details</a>	NJ SHWS NJ Release	S110678725 N/A
Relative: Higher	<b>NJ SHWS</b> Site ID 13069 Status Active		
AD160 SW 1/4-1/2 0.397 mi. 2098 ft.	<b>CONSOLIDATED CHEMEX</b> 4TH & JEFFERSON AVENUE CAMDEN, NJ 08104  <a href="#">Click here for full text details</a>	SEMS-ARCHIVE RCRA NonGen / NLR FINDS ECHO	1015735338 NJ0001046150
Relative: Higher	<b>SEMS-ARCHIVE</b> Site ID 0203958 EPA Id NJ0001046150  <b>RCRA NonGen / NLR</b> EPA Id NJ0001046150  <b>FINDS</b> Registry ID: 110063904912  <b>ECHO</b>		

MAP FINDINGS

Map ID Direction Distance Elevation	Site	Database(s)	EDR ID Number EPA ID Number
<b>CONSOLIDATED CHEMEX (Continued)</b>			<b>1015735338</b>
	Registry ID 110063904912		
<b>161 NNE 1/4-1/2 0.401 mi. 2119 ft.</b>	<b>KAIGHN AVENUE BAPTIST CHURCH 831 KAIGHNS AVE CAMDEN CITY, NJ</b>	<b>NJ SHWS</b>	<b>S111710964 N/A</b>
<b>Relative: Higher</b>	<a href="#">Click here for full text details</a> <b>NJ SHWS</b> Site ID 57732 Status Closed		
<b>AC162 SW 1/4-1/2 0.401 mi. 2119 ft.</b>	<b>2000 BLOCK OF ARLINGTON STREET 2000 BLOCK OF ARLINGTON STREET BLOCK 498 CAMDEN, NJ 08104</b>	<b>US BROWNFIELDS</b>	<b>1012241893 N/A</b>
<b>Relative: Higher</b>	<a href="#">Click here for full text details</a> <b>US BROWNFIELDS</b> ACRES property ID 16381 Cleanup Completion Date -		
<b>AF163 SSW 1/4-1/2 0.402 mi. 2125 ft.</b>	<b>MOORES TRUCKING 524 CHELTON AVE CAMDEN, NJ</b>	<b>NJ HIST LUST</b>	<b>S104588767 N/A</b>
<b>Relative: Higher</b>	<a href="#">Click here for full text details</a> <b>NJ HIST LUST</b> Case Id 92-01-24-1538 Facility Status Site Issued Letter of No Further Action for Area(s) Of Concern		
<b>AF164 SSW 1/4-1/2 0.402 mi. 2125 ft.</b>	<b>VSA PRICE INC 524 CHELTON AVE CAMDEN CITY, NJ 08101</b>	<b>NJ SHWS NJ UST</b>	<b>U000353783 N/A</b>
<b>Relative: Higher</b>	<a href="#">Click here for full text details</a> <b>NJ SHWS</b> Site ID 42053 Status Closed  <b>NJ UST</b> Facility Id 001858 Tank Status Removed		

MAP FINDINGS

Map ID Direction Distance Elevation	Site	Database(s)	EDR ID Number EPA ID Number
AF165 SSW 1/4-1/2 0.405 mi. 2141 ft.	<b>CAMDEN COGENERATION FACILITY</b> 522 CHELTON AVE CAMDEN CITY, NJ 08104	NJ SHWS NJ ENG CONTROLS NJ INST CONTROL NJ Financial Assurance	S109303772 N/A
Relative: Higher	<a href="#">Click here for full text details</a>  NJ SHWS Site ID 14648 Status Closed  NJ Financial Assurance PI Number 023591		
AC166 SW 1/4-1/2 0.406 mi. 2143 ft.	<b>WELSBACH &amp; GENERAL GAS MANTLE CONTAMINATION</b> 2007 2033 ARLINGTON ST CAMDEN CITY, NJ 08105	NJ BROWNFIELDS	S108972987 N/A
Relative: Higher	<a href="#">Click here for full text details</a>  NJ BROWNFIELDS PStatus DEP Case		
AC167 SW 1/4-1/2 0.406 mi. 2143 ft.	<b>CAMDEN WATERFRONT SOUTH PROJECT</b> 2007 2033 ARLINGTON ST CAMDEN CITY, NJ	NJ SHWS	S125903462 N/A
Relative: Higher	<a href="#">Click here for full text details</a>  NJ SHWS Site ID 87490 Status Active		
AH168 North 1/4-1/2 0.407 mi. 2148 ft.	<b>SYCAMORE STREET APARTMENTS</b> 714 SYCAMORE ST CAMDEN, NJ 24114	NJ VCP	S106591242 N/A
Relative: Higher	<a href="#">Click here for full text details</a>  NJ VCP Incident Number 03-12-11-0846-35		
AH169 North 1/4-1/2 0.407 mi. 2148 ft.	<b>SYCKAMORE STREET</b> 714 SYCAMORE ST CAMDEN CITY, NJ	NJ SHWS	S109295946 N/A
Relative: Higher	<a href="#">Click here for full text details</a>  NJ SHWS Site ID 165813 Status Closed		

MAP FINDINGS

Map ID Direction Distance Elevation	Site	Database(s)	EDR ID Number EPA ID Number
AI170 NW 1/4-1/2 0.410 mi. 2163 ft.	HARRYS PLUMBING HEATING SUPPLY 453 KAIGHN AVE CAMDEN CITY, NJ  <a href="#">Click here for full text details</a>	NJ LUST	S117847994 N/A
Relative: Higher	NJ LUST Case Id 689217		
AI171 NW 1/4-1/2 0.411 mi. 2168 ft.	CITY OF CAMDEN 449 KAIGHNS AVE CAMDEN CITY, NJ  <a href="#">Click here for full text details</a>	NJ SHWS	S109532044 N/A
Relative: Higher	NJ SHWS Site ID 41492 Status Active		
AI172 NW 1/4-1/2 0.411 mi. 2168 ft.	CITY OF CAMDEN 449 KAIGHN AVE CAMDEN CITY, NJ 08103  <a href="#">Click here for full text details</a>	NJ LUST NJ UST NJ Release	U000352625 N/A
Relative: Higher	NJ LUST Case Id 000327  NJ UST Facility Id 000327 Tank Status Abandoned in Place Tank Status Duplicate		
AJ173 SW 1/4-1/2 0.414 mi. 2188 ft.	CONTAINER RECYCLERS OF CAMDEN INC 301 WINSLOW ST CAMDEN, NJ 08103  <a href="#">Click here for full text details</a>	NJ NJEMS NJ AIRS NJ Financial Assurance NJ ISRA	S121094863 N/A
Relative: Higher	NJ NJEMS Site Id 35442  NJ AIRS Facility Number 51599  NJ Financial Assurance PI Number 795311  NJ ISRA		

MAP FINDINGS

Map ID  
 Direction  
 Distance  
 Elevation

Site

Database(s)

EDR ID Number  
 EPA ID Number

**CONTAINER RECYCLERS OF CAMDEN INC (Continued)**

**S121094863**

Pi Number 001109  
 Case Status LSRP Oversight

AJ174  
 SW  
 1/4-1/2  
 0.414 mi.  
 2188 ft.

**MCCORMICK'S EXPRESS**  
**301 WINSLOW ST**  
**CAMDEN CITY, NJ**

**NJ SHWS S125906579**  
**N/A**

[Click here for full text details](#)

Relative:  
 Higher

**NJ SHWS**  
 Site ID 35442  
 Status Active

AK175  
 ESE  
 1/4-1/2  
 0.415 mi.  
 2192 ft.

**LU MONT CABINETS INCORPORATED**  
**1715 MOUNT EPHRAIM AVE**  
**CAMDEN CITY, NJ 08104**

**NJ ISRA S107588262**  
**N/A**

[Click here for full text details](#)

Relative:  
 Higher

**NJ ISRA**  
 Pi Number G000058673  
 Case Status NFA-A (Unrestricted Use)

176  
 South  
 1/4-1/2  
 0.424 mi.  
 2240 ft.

**BARRY BRONZE BEARNG CO**  
**7TH & BULSON STS**  
**CAMDEN, NJ**

**NJ HIST LUST 1004563145**  
**N/A**

[Click here for full text details](#)

Relative:  
 Higher

**NJ HIST LUST**  
 Facility Status Site Issued Letter of No Further Action for Area(s) Of Concern

AL177  
 NNE  
 1/4-1/2  
 0.434 mi.  
 2292 ft.

**SHELL SERVICE STATION CAMDEN CITY**  
**1033 KAIGHNS AVE & MT EPHRIAM**  
**CAMDEN, NJ**

**NJ HIST LUST S104387740**  
**N/A**

[Click here for full text details](#)

Relative:  
 Higher

**NJ HIST LUST**  
 Case Id 88-10-20-0856  
 Facility Status Assigned to a Program

MAP FINDINGS

Map ID Direction Distance Elevation	Site	Database(s)	EDR ID Number EPA ID Number
AL178 NNE 1/4-1/2 0.434 mi. 2292 ft.	5975 CAMDEN FUELS 1033 KAIGHNS AVE CAMDEN CITY, NJ  <a href="#">Click here for full text details</a>	NJ SHWS	S109292273 N/A
Relative: Higher	NJ SHWS Site ID 10373 Status Active		
AM179 NNW 1/4-1/2 0.438 mi. 2315 ft.	STEED SCRAP PAPER & METAL 1115 N 6TH ST CAMDEN CITY, NJ 08100  <a href="#">Click here for full text details</a>	NJ SHWS NJ NJEMS FINDS	1007032959 N/A
Relative: Higher	NJ SHWS Site ID 86293 Status Active  NJ NJEMS Site Id 86293  FINDS Registry ID: 110014992614		
AM180 NNW 1/4-1/2 0.442 mi. 2335 ft.	S YAFFA'S SONS INC 619 CHESTNUT ST CAMDEN CITY, NJ  <a href="#">Click here for full text details</a>	NJ LUST	S118697584 N/A
Relative: Higher	NJ LUST Case Id 025881		
AM181 NNW 1/4-1/2 0.442 mi. 2335 ft.	S YAFFA'S SONS INC 619 CHESTNUT ST CAMDEN CITY, NJ 08103  <a href="#">Click here for full text details</a>	NJ BROWNFIELDS NJ Release	S106082327 N/A
Relative: Higher	NJ BROWNFIELDS PStatus DEP Case		

MAP FINDINGS

Map ID Direction Distance Elevation	Site	Database(s)	EDR ID Number EPA ID Number
AM182 NNW 1/4-1/2 0.442 mi. 2335 ft.	S YAFFA'S SONS INC 619 CHESTNUT ST CAMDEN CITY, NJ  <a href="#">Click here for full text details</a>	NJ SHWS	S125908372 N/A
Relative: Higher	NJ SHWS Site ID 24198 Status Active		
AM183 NNW 1/4-1/2 0.442 mi. 2335 ft.	YAFFA'S JUNK YARD 619 CHESTNUT ST CAMDEN, NJ 08101  <a href="#">Click here for full text details</a>	NJ VCP	S108065498 N/A
Relative: Higher	NJ VCP Incident Number 05-05-06-0237-21		
AK184 ESE 1/4-1/2 0.443 mi. 2339 ft.	1714 MT EPHRAIM LLC 1714 MT EPHRAIM AVE CAMDEN CITY, NJ 08105  <a href="#">Click here for full text details</a>	NJ SHWS NJ UST	U004149499 N/A
Relative: Higher	NJ SHWS Site ID 125396 Status Closed		
	NJ UST Facility Id 512257 Tank Status Removed		
AN185 North 1/4-1/2 0.446 mi. 2353 ft.	KIPP COOPER NORCROSS ACADEMY @ WHITTIER 726 740 CHESTNUT ST CAMDEN CITY, NJ 08103  <a href="#">Click here for full text details</a>	NJ SHWS NJ LUST NJ NJEMS	S121287863 N/A
Relative: Higher	NJ SHWS Site ID 594778 Status Active		
	NJ LUST Case Id 747210		
	NJ NJEMS Site Id 594778		

MAP FINDINGS

Map ID Direction Distance Elevation	Site	Database(s)	EDR ID Number EPA ID Number
AL186 NNE 1/4-1/2 0.450 mi. 2374 ft.	5975 CAMDEN FUELS NW KAIGHN & MT EPHRAIM CAMDEN CITY, NJ 08103	NJ SHWS NJ INST CONTROL	S125900659 N/A
Relative: Higher	<a href="#">Click here for full text details</a> <b>NJ SHWS</b> Site ID 10373 Status Active		
187 SSW 1/4-1/2 0.451 mi. 2383 ft.	430 ASSOCIATES 430 CHELTON AVE CAMDEN CITY, NJ 08104	NJ UST NJ ISRA	U003947354 N/A
Relative: Higher	<a href="#">Click here for full text details</a> <b>NJ UST</b> Facility Id 033919 Tank Status Removed  <b>NJ ISRA</b> Pi Number 033919 Case Status NFA-A (Unrestricted Use)		
AO188 West 1/4-1/2 0.454 mi. 2396 ft.	RECLAIM OF NJ (CAMDEN) 1484 FERRY AVENUE CAMDEN, NJ	NJ HIST LF	S100917504 N/A
Relative: Lower	<a href="#">Click here for full text details</a> <b>NJ HIST LF</b> Facility Status CLOSED Facility Id 0408001270		
AN189 North 1/4-1/2 0.457 mi. 2414 ft.	KIPP COOPER NORCROSS ACADEMY @ WHITTIER 740 CHESTNUT ST CAMDEN CITY, NJ 08103	NJ SHWS NJ LUST NJ ENG CONTROLS NJ INST CONTROL NJ NPDES	S121091430 N/A
Relative: Higher	<a href="#">Click here for full text details</a> <b>NJ SHWS</b> Site ID 10383 Status Closed Status Active  <b>NJ LUST</b> Case Id 023859  <b>NJ NPDES</b> NJPDES Permit Number NJG0267830		

MAP FINDINGS

Map ID			EDR ID Number
Direction			EPA ID Number
Distance			
Elevation	Site	Database(s)	

---

<b>AN190</b> North 1/4-1/2 0.457 mi. 2414 ft.  Relative: Higher	<b>WHITTIER ELEM SCHOOL</b> 740 CHESTNUT ST CAMDEN, NJ  <a href="#">Click here for full text details</a>  <b>NJ HIST LUST</b> Facility Status Site Issued Letter of No Further Action for Area(s) Of Concern	<b>NJ HIST LUST</b>  S105486748 N/A
--	---	--

---

<b>AP191</b> SE 1/4-1/2 0.458 mi. 2418 ft.  Relative: Higher	<b>HUB BEER DISTRIBUTORS INC</b> 1102 FERRY AVE CAMDEN, NJ 08104  <a href="#">Click here for full text details</a>  <b>NJ SHWS</b> Site ID 55252 Status Closed  <b>NJ HIST LUST</b> Case Id 91-10-18-1440 Facility Status Site Issued Letter of No Further Action for Area(s) Of Concern  <b>NJ UST</b> Facility Id 025546 Tank Status Removed  <b>RCRA NonGen / NLR</b> EPA Id NJD986628220	<b>NJ SHWS</b> 1000544237 <b>NJ HIST LUST</b> NJD986628220 <b>NJ UST</b> RCRA NonGen / NLR
---	---	---

---

<b>AQ192</b> North 1/4-1/2 0.458 mi. 2419 ft.  Relative: Higher	<b>KIPP COOPER NORCROSS ACADEMY PARKING LOT</b> 814 CHESTNUT ST CAMDEN CITY, NJ  <a href="#">Click here for full text details</a>  <b>NJ SHWS</b> Site ID 594781 Status Active	<b>NJ SHWS</b> S125906033 N/A
--	--	----------------------------------

---

<b>AQ193</b> North 1/4-1/2 0.458 mi. 2419 ft.  Relative: Higher	<b>KIPP COOPER NORCROSS ACADEMY PARKING LOT</b> 800 814 CHESTNUT ST CAMDEN CITY, NJ  <a href="#">Click here for full text details</a>  <b>NJ SHWS</b> Site ID 594781 Status Active	<b>NJ SHWS</b> S121975324 N/A
--	--	----------------------------------

MAP FINDINGS

Map ID Direction Distance Elevation	Site	Database(s)	EDR ID Number EPA ID Number
AO194 WNW 1/4-1/2 0.473 mi. 2496 ft.	CAMDEN ASPHALT/CONCRETE 1478 FERRY AVE CAMDEN, NJ  <a href="#">Click here for full text details</a>	NJ HIST LF	S102828087 N/A
Relative: Lower	NJ HIST LF Facility Status NOT OPERATING Facility Id 0408001414		
AP195 SE 1/4-1/2 0.473 mi. 2498 ft.	PULINI INC 1120 FERRY AVE CAMDEN CITY, NJ  <a href="#">Click here for full text details</a>	NJ SHWS NJ LUST	S120664020 N/A
Relative: Higher	NJ SHWS Site ID 597229 Status Active  NJ LUST Case Id 750441		
AR196 South 1/4-1/2 0.479 mi. 2527 ft.	BARRY BRONZE BEARING COMAPNY 2204 S 7TH ST CAMDEN CITY, NJ 08104  <a href="#">Click here for full text details</a>	NJ BROWNFIELDS	S108793625 N/A
Relative: Higher	NJ BROWNFIELDS PStatus Pending Receipt of Waiver		
AR197 South 1/4-1/2 0.479 mi. 2527 ft.	BARRY BRONZE BEARING CO 2204 7TH ST CAMDEN CITY, NJ 08104  <a href="#">Click here for full text details</a>	NJ SHWS NJ BROWNFIELDS NJ Financial Assurance	S108972962 N/A
Relative: Higher	NJ SHWS Site ID 10365 Status Active  NJ BROWNFIELDS PStatus DEP Case  NJ Financial Assurance PI Number 917882		

MAP FINDINGS

Map ID Direction Distance Elevation		Database(s)	EDR ID Number EPA ID Number
--	--	-------------	--------------------------------

<b>AR198</b> South 1/4-1/2 0.479 mi. 2527 ft.  Relative: Higher	<b>BARRY BRONZE BEARING CO.</b> 2204 S 7TH ST CAMDEN, NJ 08104  <a href="#">Click here for full text details</a>	SEMS RCRA NonGen / NLR PRP ICIS LEAD SMELTERS FINDS ECHO	1007204652 NJC200400018
--	--	--	----------------------------

**SEMS**  
 Site ID 0204539  
 EPA Id NJC200400018

**RCRA NonGen / NLR**  
 EPA Id NJC200400018

**ICIS**  
 FRS ID: 110016740856

**LEAD SMELTERS**  
 Site ID: 0204539  
 EPAID: NJC200400018

**FINDS**  
 Registry ID: 110016740856

**ECHO**  
 Registry ID 110016740856

<b>AR199</b> South 1/4-1/2 0.479 mi. 2527 ft.  Relative: Higher	<b>BARRY BRONZE BEARING CO</b> 2204 7TH ST S CAMDEN CITY, NJ  <a href="#">Click here for full text details</a>	NJ SHWS	S125902993 N/A
--	--	---------	-------------------

**NJ SHWS**  
 Site ID 10365  
 Status Active

<b>AS200</b> WNW 1/4-1/2 0.483 mi. 2552 ft.  Relative: Lower	<b>AKA EISENBERG BROTHERS FACILITY</b> 271 ATLANTIC AVE CAMDEN, NJ 08104  <a href="#">Click here for full text details</a>	NJ HIST LUST NJ VCP	S104589228 N/A
---	--	------------------------	-------------------

**NJ HIST LUST**  
 Case Id 94-02-07-1550-51  
 Facility Status Site Issued Letter of No Further Action for Area(s) Of Concern

**NJ VCP**

MAP FINDINGS

Map ID				EDR ID Number
Direction				EPA ID Number
Distance				
Elevation	Site	Database(s)		

**AKA EISENBERG BROTHERS FACILITY (Continued)**

**S104589228**

Incident Number 96-12-02-1245-37

AS201  
WNW  
1/4-1/2  
0.483 mi.  
2552 ft.

**EISENBERG BROTHERS INC**  
271 ATLANTIC AVE  
CAMDEN CITY, NJ 08104

**NJ SHWS U000354878**  
**NJ UST N/A**

[Click here for full text details](#)

Relative:  
Lower

**NJ SHWS**  
Site ID 42655  
Status Closed

**NJ UST**  
Facility Id 003349  
Tank Status Removed

AT202  
NNE  
1/4-1/2  
0.486 mi.  
2568 ft.

**MARTINEZ AUTO REPAIR**  
1119-25 MT EPHRAIM AVE  
CAMDEN CITY, NJ 08101

**NJ LUST U003653397**  
**NJ UST N/A**

[Click here for full text details](#)

Relative:  
Higher

**NJ LUST**  
Case Id 033310

**NJ UST**  
Facility Id 033310  
Tank Status Removed

203  
WNW  
1/4-1/2  
0.488 mi.  
2578 ft.

**R FANELLE'S SONS**  
1466 FERRY AVE  
CAMDEN CITY, NJ

**NJ SHWS S125907981**  
**N/A**

[Click here for full text details](#)

Relative:  
Lower

**NJ SHWS**  
Site ID 29969  
Status Active

AT204  
NNE  
1/4-1/2  
0.490 mi.  
2588 ft.

**MARTINEZ AUTO REPAIR**  
1119-25 MT EPHRAIM AVE  
CAMDEN CITY, NJ

**NJ SHWS S125906533**  
**N/A**

[Click here for full text details](#)

Relative:  
Higher

**NJ SHWS**  
Site ID 10352  
Status Active

MAP FINDINGS

Map ID Direction Distance Elevation	Site	Database(s)	EDR ID Number EPA ID Number
AU205 SSE 1/4-1/2 0.497 mi. 2626 ft.	H.B. WILSON ELEMENTARY SCHOOL GARDEN 2250 SOUTH 8TH STREET CAMDEN, NJ 08104  <a href="#">Click here for full text details</a>	SEMS	1014236819 NJC200400679
Relative: Higher	SEMS Site ID 0206434 EPA Id NJC200400679		
AU206 SSE 1/4-1/2 0.497 mi. 2626 ft.	CATAPULT LEARNING CENTER PROPOSED 2250 S 8TH ST CAMDEN CITY, NJ  <a href="#">Click here for full text details</a>	NJ SHWS	S125903524 N/A
Relative: Higher	NJ SHWS Site ID 10322 Status Active		
AV207 WSW 1/2-1 0.511 mi. 2697 ft.	US GYPSUM 267 JEFFERSON AVE CAMDEN CITY, NJ  <a href="#">Click here for full text details</a>	NJ SHWS	S125909509 N/A
Relative: Lower	NJ SHWS Site ID 14387 Status Active		
AV208 WSW 1/2-1 0.511 mi. 2697 ft.	CAMDEN PAPERBOARD CORP 267 JEFFERSON AVE CAMDEN, NJ 08104  <a href="#">Click here for full text details</a>	NJ SHWS NJ HIST LUST NJ ENG CONTROLS NJ BROWNFIELDS NJ Release NJ SPILLS RCRA NonGen / NLR ICIS US AIRS NJ AIRS NJ Financial Assurance NJ NPDES	1000186302 NJD981494578
Relative: Lower	NJ SHWS Site ID 14387 Status Active		
	NJ HIST LUST Case Id 93-08-09-1554 Facility Status Site Issued Letter of No Further Action for Area(s) Of Concern		
	NJ BROWNFIELDS		

Map ID  
Direction  
Distance  
Elevation

MAP FINDINGS

Site

Database(s)

EDR ID Number  
EPA ID Number

**CAMDEN PAPERBOARD CORP (Continued)**

1000186302

PStatus DEP Case

**NJ SPILLS**

Facility Id 29713  
Case Number 98-08-10-0944-32

**RCRA NonGen / NLR**

EPA Id NJD981494578

**ICIS**

FRS ID: 110001526698

**US AIRS**

EPA plant ID: 110001526698

**NJ AIRS**

Facility Number 51924  
Facility Number 50340

**NJ Financial Assurance**

PI Number 795322

**NJ NPDES**

NJNPDES Permit Number NJ0099309

AW209  
South  
1/2-1  
0.513 mi.  
2711 ft.

MARTIN LUTHER KING JR CHILD DEVELOPMENT CTR  
678 FLORENCE ST  
CAMDEN CITY, NJ

NJ SHWS S125906530  
N/A

[Click here for full text details](#)

Relative:  
Higher

NJ SHWS  
Site ID 360063  
Status Active

210  
ENE  
1/2-1  
0.516 mi.  
2726 ft.

BPUM CHILD DEV CTRS INC SOUTH CAMDEN CTR  
1200 ATLANTIC AVE  
CAMDEN CITY, NJ

NJ SHWS S125903268  
N/A

[Click here for full text details](#)

Relative:  
Higher

NJ SHWS  
Site ID 359979  
Status Active

MAP FINDINGS

Map ID			EDR ID Number
Direction			EPA ID Number
Distance			
Elevation	Site	Database(s)	

<b>AX211</b> <b>SSW</b> <b>1/2-1</b> <b>0.521 mi.</b> <b>2751 ft.</b>	<b>HOSPITAL CENTRAL SERVICES COOPERATIVE, INC.</b> <b>2210 BROADWAY</b> <b>CAMDEN CITY, NJ</b>  <a href="#">Click here for full text details</a>  <b>Relative:</b> <b>Higher</b>	<b>NJ SHWS</b>	<b>S125905489</b> <b>N/A</b>
	<b>NJ SHWS</b> Site ID 291246 Status Active		

<b>AW212</b> <b>South</b> <b>1/2-1</b> <b>0.525 mi.</b> <b>2773 ft.</b>	<b>MORGAN VILLAGE</b> <b>MASTER ST &amp; WOODLAND AVE</b> <b>CAMDEN CITY, NJ 08102</b>  <a href="#">Click here for full text details</a>  <b>Relative:</b> <b>Higher</b>	<b>NJ SHWS</b> <b>NJ ENG CONTROLS</b>	<b>S111833082</b> <b>N/A</b>
	<b>NJ SHWS</b> Site ID 445063 Status Closed		

<b>213</b> <b>NNW</b> <b>1/2-1</b> <b>0.533 mi.</b> <b>2816 ft.</b>	<b>CRYSTAL CLEANERS</b> <b>1012 BROADWAY</b> <b>CAMDEN, NJ 08103</b>  <a href="#">Click here for full text details</a>  <b>Relative:</b> <b>Higher</b>	<b>NJ SHWS</b> <b>NJ HIST HWS</b> <b>NJ LUST</b> <b>NJ HIST LUST</b> <b>NJ UST</b> <b>NJ BROWNFIELDS</b> <b>NJ Release</b> <b>RCRA NonGen / NLR</b> <b>NJ AIRS</b> <b>NJ DRYCLEANERS</b> <b>NJ MANIFEST</b>	<b>1000387590</b> <b>NJD086423449</b>
---	---	---	--

**NJ SHWS**  
 Site ID 10411  
 Status Active

**NJ HIST HWS**  
 Case Status Active  
 Case ID 025492

**NJ LUST**  
 Case Id 025492

**NJ HIST LUST**  
 Case Id 97-02-04-0919-20  
 Facility Status Assigned to a Program

**NJ UST**  
 Facility Id 025492  
 Tank Status Removed  
 Tank Status Abandoned in Place

Map ID  
Direction  
Distance  
Elevation

MAP FINDINGS

Site

Database(s)

EDR ID Number  
EPA ID Number

**CRYSTAL CLEANERS (Continued)**

1000387590

**NJ BROWNFIELDS**  
PStatus DEP Case

**RCRA NonGen / NLR**  
EPA Id NJD086423449

**NJ AIRS**  
Facility Number L5002

**NJ DRYCLEANERS**  
Facility Id L5002

**NJ MANIFEST**  
EPA Id NJX000277293  
EPA Id NJD086423449

AT214  
NNE  
1/2-1  
0.534 mi.  
2819 ft.

**PENN JERSEY RUBBER & WASTE COMPANY**  
1112 CHESTNUT ST  
CAMDEN CITY, NJ 08103

**NJ SHWS** S108028521  
**NJ HWS RE-EVAL** N/A  
**NJ BROWNFIELDS**

[Click here for full text details](#)

Relative:  
Higher

**NJ SHWS**  
Site ID 39446  
Status Active

**NJ HWS RE-EVAL**  
Facility Status Assigned to RPIU. Under Investigation.

**NJ BROWNFIELDS**  
PStatus Incomplete

AY215  
SSE  
1/2-1  
0.535 mi.  
2823 ft.

**H B WILSON SCHOOL**  
FLORENCE ST & 9TH ST  
CAMDEN CITY, NJ

**NJ SHWS** S117577046  
N/A

[Click here for full text details](#)

Relative:  
Higher

**NJ SHWS**  
Site ID 10322  
Status Active

MAP FINDINGS

Map ID Direction Distance Elevation	Site	Database(s)	EDR ID Number EPA ID Number
AY216 SSE 1/2-1 0.535 mi. 2823 ft.	H B WILSON SCHOOL SW FLORENCE AND 9TH ST CAMDEN CITY, NJ  <a href="#">Click here for full text details</a>	NJ SHWS	S125905202 N/A
Relative: Higher	NJ SHWS Site ID 10322 Status Active		
AX217 SSW 1/2-1 0.541 mi. 2859 ft.	HOSPITAL CENTRAL SERVICES COOPERATIVE, INC. 2224 BROADWAY CAMDEN CITY, NJ  <a href="#">Click here for full text details</a>	NJ SHWS	S123564363 N/A
Relative: Higher	NJ SHWS Site ID 291246 Status Active		
218 NNE 1/2-1 0.545 mi. 2876 ft.	RELIABLE TIRE CO 1115 CHESTNUT ST CAMDEN CITY, NJ  <a href="#">Click here for full text details</a>	NJ SHWS	S125908097 N/A
Relative: Higher	NJ SHWS Site ID 53365 Status Active		
219 WSW 1/2-1 0.545 mi. 2880 ft.	AMERICAN MINERALS JEFFERSON AVE CAMDEN CITY, NJ  <a href="#">Click here for full text details</a>	NJ SHWS	S111005426 N/A
Relative: Lower	NJ SHWS Site ID 16010 Status Active		
220 NNE 1/2-1 0.545 mi. 2880 ft.	MLR ENTERPRISES 1035 MT EPHRAIM AVE CAMDEN CITY, NJ  <a href="#">Click here for full text details</a>	NJ SHWS	S109305021 N/A
Relative: Higher	NJ SHWS Site ID 57178 Status Closed		

MAP FINDINGS

Map ID Direction Distance Elevation	Site	Database(s)	EDR ID Number EPA ID Number
AZ221 WNW 1/2-1 0.553 mi. 2922 ft.	278 KAIGHNS AVE CAMDEN CITY, NJ 08101  <a href="#">Click here for full text details</a>	NJ SHWS NJ Release	S107913234 N/A
Relative: Lower	NJ SHWS Site ID 360069 Status Closed		
AZ222 WNW 1/2-1 0.558 mi. 2946 ft.	INTERNATIONAL CUSTOMER CORPORATION 220 230 LIBERTY ST CAMDEN CITY, NJ  <a href="#">Click here for full text details</a>	NJ SHWS	S109305677 N/A
Relative: Lower	NJ SHWS Site ID 64770 Status Active		
AZ223 WNW 1/2-1 0.558 mi. 2946 ft.	INTERNATIONAL CUSTOMER CORPORATION 222 TO 230 LIBERTY ST CAMDEN CITY, NJ  <a href="#">Click here for full text details</a>	NJ HWS RE-EVAL	S108028237 N/A
Relative: Lower	NJ HWS RE-EVAL Facility Status Assigned to RPIU. Under Investigation.		
224 WNW 1/2-1 0.561 mi. 2963 ft.	CRA WS 0001 HWR FACTORY REHABILITATION 217-237 ATLANTIC AVE CAMDEN CITY, NJ  <a href="#">Click here for full text details</a>	NJ SHWS	S125903909 N/A
Relative: Lower	NJ SHWS Site ID 87479 Status Active		
225 SSE 1/2-1 0.568 mi. 2997 ft.	HB WILSON SCHOOL 855 WOODLAND AVE CAMDEN CITY, NJ  <a href="#">Click here for full text details</a>	NJ SHWS	S125905310 N/A
Relative: Higher	NJ SHWS Site ID 10322 Status Active		

MAP FINDINGS

Map ID Direction Distance Elevation	Site	Database(s)	EDR ID Number EPA ID Number
226 NE 1/2-1 0.590 mi. 3115 ft.	1158 1166 & 1172 1182 SYCAMORE STREET 1158 1166 1172 1182 SYCAMORE ST CAMDEN CITY, NJ 08103  <a href="#">Click here for full text details</a>	NJ SHWS NJ VCP	S109362195 N/A
Relative: Higher	NJ SHWS Site ID 381828 Status Closed		
227 SW 1/2-1 0.595 mi. 3144 ft.	MACANDREWS & FORBES CO 300 JEFFERSON AVE CAMDEN CITY, NJ  <a href="#">Click here for full text details</a>	NJ SHWS	S116226179 N/A
Relative: Lower	NJ SHWS Site ID 14674 Status Closed		
BA228 WNW 1/2-1 0.599 mi. 3165 ft.	PLASTICS CONSULTING & MANUFACTURING CO 1431 FERRY AVE CAMDEN CITY, NJ 08104  <a href="#">Click here for full text details</a>	NJ SHWS NJ HIST HWS NJ UST NJ INST CONTROL NJ BROWNFIELDS NJ Release	U003653733 N/A
Relative: Lower	NJ SHWS Site ID 10398 Status Closed  NJ HIST HWS Case Status NFA-A (Limited Restricted Use) Case ID 033649  NJ UST Facility Id 033649 Tank Status Removed  NJ BROWNFIELDS PStatus DEP Case		
229 SE 1/2-1 0.600 mi. 3167 ft.	HWR CORP 1200 FERRY AVE CAMDEN CITY, NJ  <a href="#">Click here for full text details</a>	NJ SHWS	S109304909 N/A
Relative: Higher	NJ SHWS Site ID 56570		

Map ID  
Direction  
Distance  
Elevation

MAP FINDINGS

Site

Database(s)

EDR ID Number  
EPA ID Number

**HWR CORP (Continued)**

**S109304909**

Status Closed

230  
NE  
1/2-1  
0.621 mi.  
3281 ft.

**KAIGHN AVE FIRE STATION**  
1204 1220 KAIGHNS AVE  
CAMDEN CITY, NJ 08102

**NJ SHWS**  
**NJ BROWNFIELDS**

**S108972996**  
N/A

[Click here for full text details](#)

Relative:  
Higher

**NJ SHWS**  
Site ID 129366  
Status Active

**NJ BROWNFIELDS**  
PStatus DEP Case

BA231  
WNW  
1/2-1  
0.622 mi.  
3283 ft.

**LECTRONIC RESEARCH LABS INC**  
1423 FERRY AVE  
CAMDEN CITY, NJ 08104

**NJ SHWS**  
**NJ HIST LUST**  
**NJ UST**  
**NJ INST CONTROL**

**1000539050**  
N/A

[Click here for full text details](#)

Relative:  
Lower

**NJ SHWS**  
Site ID 53121  
Status Active

**NJ HIST LUST**  
Case Id 91-10-25-1630  
Facility Status Site Issued Letter of No Further Action for Area(s) Of Concern

**NJ UST**  
Facility Id 020964  
Tank Status Removed

BA232  
WNW  
1/2-1  
0.622 mi.  
3283 ft.

**LECTRONIC RESEARCH LABS INCORPORATED**  
1423 FERRY AVE  
CAMDEN CITY, NJ

**NJ HWS RE-EVAL**

**S108028308**  
N/A

[Click here for full text details](#)

Relative:  
Lower

**NJ HWS RE-EVAL**  
Facility Status Assigned to RPIU. Under Investigation.

MAP FINDINGS

Map ID Direction Distance Elevation	Site	Database(s)	EDR ID Number EPA ID Number
BB233 WNW 1/2-1 0.632 mi. 3336 ft.	ATLANTIC INDUSTRIAL TANK MAINTENANCE 212 MECHANIC ST CAMDEN CITY, NJ 08105  <a href="#">Click here for full text details</a>	NJ SHWS NJ NJEMS	S113639278 N/A
Relative: Lower	NJ SHWS Site ID 63790 Status Pending  NJ NJEMS Site Id 63790		
BC234 North 1/2-1 0.646 mi. 3413 ft.	CITY OF CAMDEN BD OF ED 901 S 8TH ST CAMDEN CITY, NJ  <a href="#">Click here for full text details</a>	NJ SHWS	S123813110 N/A
Relative: Higher	NJ SHWS Site ID 10357 Status Closed		
BC235 North 1/2-1 0.656 mi. 3466 ft.	CITY OF CAMDEN BD OF ED 8TH & SPRUCE STS CAMDEN CITY, NJ  <a href="#">Click here for full text details</a>	NJ SHWS	S125903705 N/A
Relative: Higher	NJ SHWS Site ID 10357 Status Active		
BB236 WNW 1/2-1 0.660 mi. 3483 ft.	WILLIAM BRYEN CO 1234 S 2ND ST CAMDEN CITY, NJ 08101  <a href="#">Click here for full text details</a>	NJ SHWS NJ LUST NJ NJEMS	S113613626 N/A
Relative: Lower	NJ SHWS Site ID 41336 Status Active  NJ LUST Case Id 000016  NJ NJEMS Site Id 41336		

MAP FINDINGS

Map ID Direction Distance Elevation	Site	Database(s)	EDR ID Number EPA ID Number
BD237 SSE 1/2-1 0.665 mi. 3512 ft.	<b>STECH TRANSPORTATION CO</b> 961 SYLVAN ST CAMDEN CITY, NJ  <a href="#">Click here for full text details</a>	NJ SHWS NJ Release	S108394697 N/A
Relative: Higher	<b>NJ SHWS</b> Site ID 41380 Status Closed		
238 NE 1/2-1 0.670 mi. 3539 ft.	<b>1274 LIBERTY STREET</b> 1274 LIBERTY ST CAMDEN CITY, NJ 08104  <a href="#">Click here for full text details</a>	NJ SHWS NJ NJEMS NJ Release	S110679594 N/A
Relative: Higher	<b>NJ SHWS</b> Site ID 432348 Status Closed		
	<b>NJ NJEMS</b> Site Id 432348		
239 WNW 1/2-1 0.674 mi. 3558 ft.	<b>SWISCO</b> 200 210 KAIGHNS AVE CAMDEN, NJ 08102  <a href="#">Click here for full text details</a>	NJ SHWS NJ BROWNFIELDS NJ Release FINDS	1007018031 N/A
Relative: Lower	<b>NJ SHWS</b> Site ID 10378 Status Closed		
	<b>NJ BROWNFIELDS</b> PStatus DEP Case		
	<b>FINDS</b> Registry ID: 110030576749		
240 East 1/2-1 0.674 mi. 3561 ft.	<b>1347 DECATUR STREET</b> 1347 DECATUR ST CAMDEN CITY, NJ 08104  <a href="#">Click here for full text details</a>	NJ SHWS NJ NJEMS NJ SPILLS	S104960978 N/A
Relative: Higher	<b>NJ SHWS</b> Site ID 188726 Status Closed		
	<b>NJ NJEMS</b>		

MAP FINDINGS

Map ID  
Direction  
Distance  
Elevation

Site

Database(s)

EDR ID Number  
EPA ID Number

**1347 DECATUR STREET (Continued)**

**S104960978**

Site Id 188726

**NJ SPILLS**

Facility Id 73394

Case Number 01-01-20-1319-11

241  
North  
1/2-1  
0.685 mi.  
3618 ft.

**EXPORT MACHINE SALES  
NEWTON AVE & DIVISION ST  
CAMDEN CITY, NJ**

**NJ SHWS**

**S125904505  
N/A**

[Click here for full text details](#)

Relative:  
Higher

**NJ SHWS**

Site ID 65413

Status Active

BE242  
WNW  
1/2-1  
0.687 mi.  
3629 ft.

**KRAMER CHEMICALS  
ATLANTIC AVENUE & DELAWARE RIVER  
CAMDEN, NJ 08104**

**SEMS-ARCHIVE 1000297642  
CORRACTS NJD087098380  
RCRA-TSDF  
RCRA-VSQG  
NJ SHWS  
NJ HIST HWS  
NJ INST CONTROL  
NJ BROWNFIELDS  
NJ SPILLS  
NJ Financial Assurance  
NJ MANIFEST**

[Click here for full text details](#)

Relative:  
Lower

**SEMS-ARCHIVE**

Site ID 0202963

EPA Id NJD087098380

**CORRACTS**

EPA ID: NJD087098380

**RCRA-TSDF**

EPA Id NJD087098380

**RCRA-VSQG**

EPA Id NJD087098380

**NJ SHWS**

Site ID 63752

Status Active

**NJ HIST HWS**

Case Status Active

Case ID G000003900

Map ID  
Direction  
Distance  
Elevation

MAP FINDINGS

Site

Database(s)

EDR ID Number  
EPA ID Number

**KRAMER CHEMICALS (Continued)**

1000297642

**NJ BROWNFIELDS**  
PStatus DEP Case

**NJ SPILLS**  
Facility Id 13111  
Case Number 91-8-26-1703-58

**NJ Financial Assurance**  
PI Number 576260  
PI Number G000003900

**NJ MANIFEST**  
EPA Id NJD087098380

BE243  
WNW  
1/2-1  
0.689 mi.  
3636 ft.

**CAMDEN IRON & METAL, INC.**  
**S FRONT ST & ATLANTIC AVE**  
**CAMDEN CITY, NJ**

**NJ SHWS S108027893**  
**NJ HWS RE-EVAL N/A**

[Click here for full text details](#)

Relative:  
Lower

**NJ SHWS**  
Site ID 16032  
Status Active

**NJ HWS RE-EVAL**  
Facility Status Assigned to RPIU. Under Investigation.

BE244  
WNW  
1/2-1  
0.689 mi.  
3636 ft.

**EMR SCRAP METAL FIRE**  
**FRONT ST & ATLANTIC AVE**  
**CAMDEN CITY, NJ**

**NJ SHWS S127320514**  
**N/A**

[Click here for full text details](#)

Relative:  
Lower

**NJ SHWS**  
Site ID 16032  
Status Active

BD245  
SSE  
1/2-1  
0.693 mi.  
3660 ft.

**TIMOTHY REALTY CO**  
**1001 FAIRVIEW ST**  
**CAMDEN CITY, NJ**

**NJ SHWS U000370603**  
**NJ Release N/A**

[Click here for full text details](#)

Relative:  
Higher

**NJ SHWS**  
Site ID 13068  
Status Closed

MAP FINDINGS

Map ID Direction Distance Elevation	Site	Database(s)	EDR ID Number EPA ID Number
246 ESE 1/2-1 0.695 mi. 3667 ft.	1344 DAYTON STREET 1344 DAYTON ST CAMDEN CITY, NJ  <a href="#">Click here for full text details</a>	NJ SHWS	S109301377 N/A
Relative: Higher	NJ SHWS Site ID 354661 Status Pending		
247 SE 1/2-1 0.704 mi. 3717 ft.	1800 FERRY AVENUE 1800 FERRY AVE CAMDEN, NJ 08107  <a href="#">Click here for full text details</a>	NJ SHWS NJ HIST HWS NJ ENG CONTROLS NJ NJEMS FINDS	1007010392 N/A
Relative: Higher	NJ SHWS Site ID 65956 Status Closed		
	NJ HIST HWS Case Status Active Case ID G000033068		
	NJ NJEMS Site Id 65956		
	FINDS Registry ID: 110030595327		
BF248 WNW 1/2-1 0.726 mi. 3832 ft.	KAPLAN & ZUBRIN 146 KAIGHNS AVE CAMDEN CITY, NJ  <a href="#">Click here for full text details</a>	NJ SHWS	S109292260 N/A
Relative: Lower	NJ SHWS Site ID 10288 Status Closed		
249 ENE 1/2-1 0.737 mi. 3892 ft.	HARRY PAPE & SONS 1427 HADDON AVENUE CAMDEN, NJ 08102  <a href="#">Click here for full text details</a>	NJ SHWS NJ HIST HWS NJ BROWNFIELDS NJ NJEMS FINDS	1007036145 N/A
Relative: Higher	NJ SHWS Site ID 65350 Status Active		
	NJ HIST HWS		

Map ID  
Direction  
Distance  
Elevation

MAP FINDINGS

Site

Database(s)

EDR ID Number  
EPA ID Number

**HARRY PAPE & SONS (Continued)**

1007036145

Case Status Active  
Case ID G000028777

**NJ BROWNFIELDS**

PStatus DEP Case

**NJ NJEMS**

Site Id 65350

**FINDS**

Registry ID: 110014897031

BG250  
NW  
1/2-1  
0.739 mi.  
3901 ft.

**CENTRAL METALS INC**  
1054 S 2ND ST  
CAMDEN CITY, NJ 08103

[Click here for full text details](#)

Relative:  
Lower

NJ SHWS U002157050  
NJ HIST HWS N/A  
NJ LUST  
NJ UST  
NJ NJEMS  
NJ Release  
NJ SPILLS  
NJ AIRS  
NJ NPDES

**NJ SHWS**

Site ID 10326  
Status Closed

**NJ HIST HWS**

Case Status Active  
Case ID 024998

**NJ LUST**

Case Id 024998

**NJ UST**

Facility Id 024998  
Tank Status Removed

**NJ NJEMS**

Site Id 10326

**NJ SPILLS**

Facility Id 32785  
Case Number 98-10-07-0840-04

**NJ AIRS**

Facility Number H8873

**NJ NPDES**

MAP FINDINGS

Map ID Direction Distance Elevation	Site	Database(s)	EDR ID Number EPA ID Number
<b>CENTRAL METALS INC (Continued)</b>			<b>U002157050</b>
	NJPDES Permit Number NJG0159875		
<b>BH251</b> <b>NNE</b> 1/2-1 0.739 mi. 3901 ft.	<b>1240 WALNUT STREET SITE</b> <b>SE PRINCESS AVE &amp; WALNUT ST</b> <b>CAMDEN CITY, NJ</b>	<b>NJ SHWS</b>	<b>S117577049</b> <b>N/A</b>
Relative: Higher	<a href="#">Click here for full text details</a>		
	NJ SHWS Site ID 110274 Status Closed		
<b>BH252</b> <b>NNE</b> 1/2-1 0.739 mi. 3904 ft.	<b>WAREHOUSING ASSOCIATES</b> <b>1300 WALNUT ST</b> <b>CAMDEN CITY, NJ</b>	<b>NJ SHWS</b>	<b>S109309432</b> <b>N/A</b>
Relative: Higher	<a href="#">Click here for full text details</a>		
	NJ SHWS Site ID 76419 Status Closed		
<b>BG253</b> <b>WNW</b> 1/2-1 0.748 mi. 3949 ft.	<b>208 CHESTNUT AVE HEATING OIL SPILL</b> <b>208 CHESTNUT AVE</b> <b>HADDON TWP, NJ</b>	<b>NJ SHWS</b>	<b>S125900779</b> <b>N/A</b>
Relative: Lower	<a href="#">Click here for full text details</a>		
	NJ SHWS Site ID 632508 Status Active		
<b>BG254</b> <b>WNW</b> 1/2-1 0.748 mi. 3949 ft.	<b>208 CHESTNUT AVENUE HEATING OIL SPILL</b> <b>208 CHESTNUT AVE</b> <b>HADDON TWP, NJ</b>	<b>NJ SHWS</b>	<b>S125899979</b> <b>N/A</b>
Relative: Lower	<a href="#">Click here for full text details</a>		
	NJ SHWS Site ID 632508 Status Active		

MAP FINDINGS

Map ID  
 Direction  
 Distance  
 Elevation

Site

Database(s)

EDR ID Number  
 EPA ID Number

**BF255**  
**WNW**  
 1/2-1  
 0.750 mi.  
 3958 ft.

**PAOLINO ENERGY PRODUCTS**  
 126 KAIGHN AVE  
 CAMDEN CITY, NJ

**NJ SHWS** S126241778  
 N/A

Relative:  
 Lower

[Click here for full text details](#)

**NJ SHWS**  
 Site ID 65681  
 Status Pending

256  
**SSW**  
 1/2-1  
 0.752 mi.  
 3971 ft.

**595 MORGAN BLVD**  
 CAMDEN CITY, NJ 08104

**NJ SHWS** S107071338  
**NJ Release** N/A

Relative:  
 Higher

[Click here for full text details](#)

**NJ SHWS**  
 Site ID 30634  
 Status Active

257  
**WNW**  
 1/2-1  
 0.759 mi.  
 4010 ft.

**FRONT STREET WAREHOUSE**  
 1229 S FRONT ST  
 CAMDEN CITY, NJ

**NJ SHWS** S110141554  
 N/A

Relative:  
 Lower

[Click here for full text details](#)

**NJ SHWS**  
 Site ID 305164  
 Status Active

**BI258**  
**NNW**  
 1/2-1  
 0.762 mi.  
 4026 ft.

**AMOCO SERVICE STATION CAMDEN CITY**  
 710 BROADWAY AND PINE STREET  
 CAMDEN CITY, NJ

**NJ PF** S102287512  
 N/A

Relative:  
 Higher

[Click here for full text details](#)

**BI259**  
**NNW**  
 1/2-1  
 0.762 mi.  
 4026 ft.

**AMOCO STATION (FORMER)**  
 710 BROADWAY  
 CAMDEN CITY, NJ 08103

**NJ SHWS** S108972965  
**NJ BROWNFIELDS** N/A  
**NJ LIENS**

Relative:  
 Higher

[Click here for full text details](#)

**NJ SHWS**  
 Site ID 14098  
 Status Active  
 Status Closed

**NJ BROWNFIELDS**

MAP FINDINGS

Map ID  
 Direction  
 Distance  
 Elevation

Site

Database(s)

EDR ID Number  
 EPA ID Number

**AMOCO STATION (FORMER) (Continued)**

**S108972965**

PStatus DEP Case

**NJ LIENS**

Doc Number DJ-27519-90

260  
 NW  
 1/2-1  
 0.772 mi.  
 4075 ft.

**PSE&G LOCUST STREET SUBSTATION CLASS H BUILD  
 LOCUST ST & CHERRY ST  
 CAMDEN CITY, NJ**

**NJ SHWS S123813109  
 N/A**

[Click here for full text details](#)

Relative:  
 Lower

**NJ SHWS**  
 Site ID 10350  
 Status Closed

BF261  
 WNW  
 1/2-1  
 0.772 mi.  
 4077 ft.

**KAIGHN AVENUE AND SOUTH FRONT STREET  
 S FRONT ST & KAIGHN AVE  
 CAMDEN CITY, NJ**

**NJ SHWS S118696456  
 N/A**

[Click here for full text details](#)

Relative:  
 Lower

**NJ SHWS**  
 Site ID 413532  
 Status Active

BJ262  
 NNE  
 1/2-1  
 0.776 mi.  
 4098 ft.

**FRANCIS METAL FABRICATORS INCORPORATED  
 813 PRINCESS AVE  
 CAMDEN CITY, NJ 08100**

**NJ SHWS S108972988  
 NJ BROWNFIELDS N/A**

[Click here for full text details](#)

Relative:  
 Higher

**NJ SHWS**  
 Site ID 67372  
 Status Closed

**NJ BROWNFIELDS**  
 PStatus DEP Case

263  
 ENE  
 1/2-1  
 0.776 mi.  
 4099 ft.

**FOOTE & JENKS CORP  
 1420 CRESTMONT AVE  
 CAMDEN CITY, NJ 08103**

**NJ SHWS U000366789  
 NJ HIST LUST N/A  
 NJ UST  
 NJ NJEMS  
 NJ AIRS**

[Click here for full text details](#)

Relative:  
 Higher

**NJ SHWS**  
 Site ID 10401  
 Status Closed

**NJ HIST LUST**

Map ID  
Direction  
Distance  
Elevation

MAP FINDINGS

Site

Database(s)

EDR ID Number  
EPA ID Number

**FOOTE & JENKS CORP (Continued)**

U000366789

Case Id 91-11-01-1136  
Facility Status Case Awaiting Assignment

**NJ UST**

Facility Id 021715  
Tank Status Removed

**NJ NJEMS**

Site Id 10401

**NJ AIRS**

Facility Number 50277

264  
SSW  
1/2-1  
0.777 mi.  
4101 ft.

**MCALLISTER TOWING OF PHILADELPHIA INC**  
**2500 BROADWAY PIER 2**  
**CAMDEN, NJ 08104**

**NJ SHWS 1000786258**  
**NJ SPILLS NJD986647907**  
**RCRA NonGen / NLR**  
**NJ AIRS**  
**NJ NPDES**

[Click here for full text details](#)

Relative:  
Higher

**NJ SHWS**

Site ID 38107  
Status Active

**NJ SPILLS**

Facility Id 5032  
Facility Id 15442  
Facility Id 1198  
Case Number 87-08-10-0919  
Case Number 94-8-25-0649-08  
Case Number 89-02-08-0823

**RCRA NonGen / NLR**

EPA Id NJD986647907

**NJ AIRS**

Facility Number 50552

**NJ NPDES**

NJPDES Permit Number NJ0119504  
NJPDES Permit Number NJG0169871

MAP FINDINGS

Map ID Direction Distance Elevation	Site	Database(s)	EDR ID Number EPA ID Number
265 SSE 1/2-1 0.791 mi. 4178 ft.	MORGAN VILLAGE JUNIOR HIGH SCHOOL 990 MORGAN BLVD CAMDEN CITY, NJ  <a href="#">Click here for full text details</a>  Relative: Higher	NJ SHWS	S120662725 N/A
	NJ SHWS Site ID 10347 Status Closed		
BJ266 NNE 1/2-1 0.798 mi. 4213 ft.	BLOCK 364 LOT 2 821 MEMORIAL AVE CAMDEN CITY, NJ  <a href="#">Click here for full text details</a>  Relative: Higher	NJ SHWS NJ Release	S118350950 N/A
	NJ SHWS Site ID 559826 Status Closed		
267 SE 1/2-1 0.802 mi. 4237 ft.	1639 WOODLYNNE AVENUE 1639 WOODLYNNE AVE WOODLYNNE BORO, NJ  <a href="#">Click here for full text details</a>  Relative: Higher	NJ SHWS NJ Release	S108771404 N/A
	NJ SHWS Site ID 355267 Status Pending		
268 NE 1/2-1 0.803 mi. 4238 ft.	1262 KENWOOD AVENUE 1262 KENWOOD AVE CAMDEN CITY, NJ  <a href="#">Click here for full text details</a>  Relative: Higher	NJ SHWS	S109840793 N/A
	NJ SHWS Site ID 423162 Status Closed		
BK269 WNW 1/2-1 0.805 mi. 4251 ft.	GENSTAR GYPSUM PRODUCTS COMPANY 1101 S FRONT ST CAMDEN CITY, NJ 08999  <a href="#">Click here for full text details</a>  Relative: Lower	NJ SHWS NJ HIST HWS NJ INST CONTROL NJ SPILLS NJ Financial Assurance	S107495779 N/A
	NJ SHWS Site ID 14675 Status Active		
	NJ HIST HWS		

Map ID  
Direction  
Distance  
Elevation

MAP FINDINGS

Site

Database(s)

EDR ID Number  
EPA ID Number

**GENSTAR GYPSUM PRODUCTS COMPANY (Continued)**

**S107495779**

Case Status Active  
Case ID G000005604

**NJ SPILLS**

Facility Id 651921  
Facility Id 725931  
Incident Status Terminated  
Case Number 17-09-01-1023-54  
Case Number 19-08-12-1613-14

**NJ Financial Assurance**

PI Number 576594  
PI Number G000005604

**BK270**  
**WNW**  
1/2-1  
0.809 mi.  
4272 ft.

**PUBLIC SERVICE CORPORATION OF NJ**  
**FRONT AND CHESTNUT STREETS**  
CAMDEN, NJ 08103

**EDR MGP** **S1010080822**  
**N/A**

Relative:  
Lower

[Click here for full text details](#)

**271**  
**NNW**  
1/2-1  
0.819 mi.  
4324 ft.

**OUR LITTLE ONES CHILD CARE CTR**  
**608 S BROADWAY**  
CAMDEN CITY, NJ

**NJ SHWS** **S125907409**  
**N/A**

Relative:  
Higher

[Click here for full text details](#)

**NJ SHWS**  
Site ID 360072  
Status Active

**272**  
**NW**  
1/2-1  
0.828 mi.  
4370 ft.

**LEMBO BROS**  
**262-266 PINE ST**  
CAMDEN CITY, NJ

**NJ SHWS** **S125906190**  
**N/A**

Relative:  
Lower

[Click here for full text details](#)

**NJ SHWS**  
Site ID 49827  
Status Active

MAP FINDINGS

Map ID Direction Distance Elevation		Database(s)	EDR ID Number EPA ID Number
--	--	-------------	--------------------------------

273      **BONTEGLIO & SONS PAPER COMPA**  
**NW**      **259 DIVISION ST**  
**1/2-1**    **CAMDEN CITY, NJ 08102**  
**0.828 mi.**  
**4371 ft.**

**NJ SHWS**    **S103029728**  
**NJ HIST HWS**    **N/A**  
**NJ VCP**  
**NJ BROWNFIELDS**  
**NJ Release**

Relative:  
Lower

[Click here for full text details](#)

**NJ SHWS**  
Site ID 65349  
Status Active

**NJ HIST HWS**  
Case Status Active  
Case ID G000028773

**NJ VCP**  
Incident Number 96-05-16-1418-21

**NJ BROWNFIELDS**  
PStatus DEP Case

274      **CUTLER METALS**  
**NNE**      **1025 LINE ST**  
**1/2-1**    **CAMDEN CITY, NJ 08103**  
**0.833 mi.**  
**4400 ft.**

**NJ SHWS**    **S107051330**  
**NJ HIST HWS**    **N/A**  
**NJ BROWNFIELDS**  
**NJ NJEMS**  
**NJ SPILLS**  
**NJ ISRA**

Relative:  
Higher

[Click here for full text details](#)

**NJ SHWS**  
Site ID 76132  
Status Active

**NJ HIST HWS**  
Case Status Active  
Case ID G000001801

**NJ BROWNFIELDS**  
PStatus DEP Case

**NJ NJEMS**  
Site Id 76132

**NJ SPILLS**  
Facility Id 1098  
Case Number 89-02-03-1300

**NJ ISRA**  
Pi Number G000001801  
Case Status NFA (No Further Action) HISTORIC

MAP FINDINGS

Map ID	Direction	Distance	Elevation	Site	Database(s)	EDR ID Number	EPA ID Number
--------	-----------	----------	-----------	------	-------------	---------------	---------------

275	ENE	1/2-1	0.834 mi. 4403 ft.	CHARLIE & SON SERVICE CENTER LLC 1503 HADDON AVE CAMDEN CITY, NJ 08103	NJ SHWS NJ LUST NJ UST NJ BROWNFIELDS	U003947713	N/A
-----	-----	-------	-----------------------	--	--	------------	-----

[Click here for full text details](#)

Relative:  
Higher

**NJ SHWS**

Site ID 10392  
Status Closed

**NJ LUST**

Case Id 195048

**NJ UST**

Facility Id 195048  
Tank Status Removed

**NJ BROWNFIELDS**

PStatus DEP Case

276	NE	1/2-1	0.843 mi. 4452 ft.	1411 PARK BOULEVARD 1411 PARK BLVD CAMDEN CITY, NJ 08103	NJ SHWS NJ VCP	S108253875	N/A
-----	----	-------	-----------------------	--	-------------------	------------	-----

[Click here for full text details](#)

Relative:  
Higher

**NJ SHWS**

Site ID 228926  
Status Closed

**NJ VCP**

Incident Number 04-04-12-1611-38

BL277	NW	1/2-1	0.845 mi. 4461 ft.	CAMDEN COAL GAS (PSE&G) SECOND ST AND SPRUCE ST CAMDEN CITY, NJ	NJ SHWS	S125903444	N/A
-------	----	-------	-----------------------	---	---------	------------	-----

[Click here for full text details](#)

Relative:  
Lower

**NJ SHWS**

Site ID 14081  
Status Active

MAP FINDINGS

Map ID Direction Distance Elevation	Site	Database(s)	EDR ID Number EPA ID Number
BL278 NW 1/2-1 0.845 mi. 4461 ft.	CAMDEN COAL GAS (PSE&G) 2ND ST & SPRUCE ST CAMDEN CITY, NJ 08105  <a href="#">Click here for full text details</a>	NJ SHWS NJ BROWNFIELDS	S108972964 N/A
Relative: Lower	NJ SHWS Site ID 14081 Status Closed  NJ BROWNFIELDS PStatus DEP Case		
BL279 NW 1/2-1 0.845 mi. 4461 ft.	TRANSCO GAS PIPE LINE CORPORATION 2ND ST & SPRUCE ST CAMDEN CITY, NJ  <a href="#">Click here for full text details</a>	NJ SHWS	S116228951 N/A
Relative: Lower	NJ SHWS Site ID 65513 Status Closed		
BL280 NW 1/2-1 0.845 mi. 4461 ft.	CAMDEN GAS PLANT FORMER 2ND ST & SPRUCE ST CAMDEN CITY, NJ  <a href="#">Click here for full text details</a>	NJ SHWS	S117387276 N/A
Relative: Lower	NJ SHWS Site ID 14081 Status Active		
BM281 East 1/2-1 0.847 mi. 4472 ft.	CAMDEN LABORATORIES 1667 DAVIS ST CAMDEN CITY, NJ  <a href="#">Click here for full text details</a>	NJ SHWS	S125900531 N/A
Relative: Higher	NJ SHWS Site ID 51326 Status Active		

MAP FINDINGS

Map ID Direction Distance Elevation	Site	Database(s)	EDR ID Number EPA ID Number
282 ESE 1/2-1 0.860 mi. 4539 ft.	150 CEDAR AVENUE 150 CEDAR AVE OAKLYN, NJ 08107  <a href="#">Click here for full text details</a>	NJ SHWS NJ NJEMS FINDS	1008908834 N/A
Relative: Higher	NJ SHWS Site ID 186377 Status Closed  NJ NJEMS Site Id 186377  FINDS Registry ID: 110030613325		
283 NNE 1/2-1 0.865 mi. 4565 ft.	FOOD BANK OF SOUTH JERSEY 1361 WALNUT ST CAMDEN CITY, NJ 08103  <a href="#">Click here for full text details</a>	NJ SHWS NJ UST	U000372093 N/A
Relative: Higher	NJ SHWS Site ID 53069 Status Closed  NJ UST Facility Id 020847 Tank Status Removed		
BN284 NNW 1/2-1 0.865 mi. 4569 ft.	ROYDEN & 5TH ST GROUNDWATER CONTAMINATION ROYDEN ST & 5TH ST CAMDEN CITY, NJ  <a href="#">Click here for full text details</a>	NJ SHWS	S118168260 N/A
Relative: Higher	NJ SHWS Site ID 543298 Status Active		
BN285 NNW 1/2-1 0.865 mi. 4569 ft.	ROYDEN & 5TH ST GROUNDWATER CONTAMINATION ROYDEN & 5TH ST CAMDEN CITY, NJ  <a href="#">Click here for full text details</a>	NJ SHWS	S125908309 N/A
Relative: Higher	NJ SHWS Site ID 543298 Status Active		

MAP FINDINGS

Map ID Direction Distance Elevation	Site	Database(s)	EDR ID Number EPA ID Number
BM286 East 1/2-1 0.870 mi. 4594 ft.	RF PRODUCTS INCORPORATED DAVIS & COPEWOOD STS CAMDEN CITY, NJ 08103  <a href="#">Click here for full text details</a>	NJ SHWS NJ ENG CONTROLS NJ INST CONTROL	S125908132 N/A
Relative: Higher	NJ SHWS Site ID 17509 Status Active		
BM287 East 1/2-1 0.870 mi. 4594 ft.	RF PRODUCTS INCORPORATED DAVIS ST & COPEWOOD ST CAMDEN CITY, NJ 80103  <a href="#">Click here for full text details</a>	NJ SHWS NJ BROWNFIELDS	S108972967 N/A
Relative: Higher	NJ SHWS Site ID 17509 Status Active  NJ BROWNFIELDS PStatus DEP Case		
BO288 SSE 1/2-1 0.871 mi. 4600 ft.	CAMDEN CITY REVEREND EVERS PARK MORGAN BLVD & OLIVE ST CAMDEN CITY, NJ 08104  <a href="#">Click here for full text details</a>	NJ SHWS NJ NJEMS FINDS	1011846483 N/A
Relative: Higher	NJ SHWS Site ID 379862 Status Active  NJ NJEMS Site Id 379862  FINDS Registry ID: 110037051659		
BO289 SSE 1/2-1 0.871 mi. 4600 ft.	CAMDEN CITY REVEREND EVERS PARK MORGAN ST & OLIVE ST CAMDEN CITY, NJ  <a href="#">Click here for full text details</a>	NJ SHWS	S125903442 N/A
Relative: Higher	NJ SHWS Site ID 379862 Status Active		

MAP FINDINGS

Map ID Direction Distance Elevation	Site	Database(s)	EDR ID Number EPA ID Number
BN290 NNW 1/2-1 0.883 mi. 4661 ft.	ESTATE OF JOSEPH SAITTA 531 541 S 5TH ST CAMDEN CITY, NJ 08103  <a href="#">Click here for full text details</a>	NJ SHWS NJ VCP	S109292267 N/A
Relative: Higher	NJ SHWS Site ID 10316 Status Active  NJ VCP Incident Number 06-05-09-1357-18		
291 South 1/2-1 0.896 mi. 4732 ft.	22 EAST ALBERTSON AVENUE 22 E ALBERTSON AVE HADDON TWP, NJ 08104  <a href="#">Click here for full text details</a>	NJ SHWS NJ NJEMS NJ Release	S120686447 N/A
Relative: Higher	NJ SHWS Site ID 605879 Status Closed  NJ NJEMS Site Id 605879		
BM292 East 1/2-1 0.897 mi. 4735 ft.	MEDICAL ART SCHOOL 1626 COPEWOOD ST CAMDEN CITY, NJ  <a href="#">Click here for full text details</a>	NJ SHWS	S125906606 N/A
Relative: Higher	NJ SHWS Site ID 10400 Status Active		
BM293 East 1/2-1 0.897 mi. 4735 ft.	THOMAS NELSON INC 1626 COPEWOOD ST CAMDEN CITY, NJ  <a href="#">Click here for full text details</a>	NJ SHWS	S125909248 N/A
Relative: Higher	NJ SHWS Site ID 10400 Status Active		

MAP FINDINGS

Map ID  
Direction  
Distance  
Elevation

Site

Database(s)

EDR ID Number  
EPA ID Number

294  
NNW  
1/2-1  
0.904 mi.  
4775 ft.

**LANNING SQUARE ELEMENTARY SCHOOL**  
525 CLINTON ST  
CAMDEN CITY, NJ

**NJ SHWS** S118167916  
N/A

[Click here for full text details](#)

Relative:  
Higher

**NJ SHWS**  
Site ID 10315  
Site ID 190249  
Status Active

BP295  
East  
1/2-1  
0.916 mi.  
4835 ft.

**VIRTUA OUR LADY OF LOURDES**  
1600 HADDON AVE  
CAMDEN, NJ 08103

**RCRA-SQG** 1000121897  
**NJ SHWS** NJD071457295  
**NJ HIST HWS**  
**NJ LUST**  
**NJ ENG CONTROLS**  
**NJ VCP**  
**NJ HIST LF**  
**NJ NJEMS**  
**NJ Release**  
**NJ SPILLS**  
**ICIS**  
**US AIRS**  
**NJ AIRS**  
**NJ MANIFEST**  
**NY MANIFEST**  
**WI MANIFEST**

[Click here for full text details](#)

Relative:  
Higher

**RCRA-SQG**  
EPA Id NJD071457295

**NJ SHWS**  
Site ID 14388  
Status Active

**NJ HIST HWS**  
Case Status Active  
Case ID 010867

**NJ LUST**  
Case Id 010867

**NJ VCP**  
Incident Number 98-05-12-1315-08

**NJ HIST LF**  
Facility Status OPERATING  
Facility Id 0408001057

**NJ NJEMS**  
Site Id 14388

Map ID  
Direction  
Distance  
Elevation

MAP FINDINGS

Site

Database(s)

EDR ID Number  
EPA ID Number

**VIRTUA OUR LADY OF LOURDES (Continued)**

**1000121897**

**NJ SPILLS**

Facility Id 12112  
Case Number 96-7-30-1547-59

**ICIS**

FRS ID: 110004162799

**US AIRS**

EPA plant ID: 110004162799

**NJ AIRS**

Facility Number 50379

**NJ MANIFEST**

EPA Id NJD071457295

**NY MANIFEST**

EPA ID NJD071457295

**WI MANIFEST**

ACT Status A  
FID 0  
EPA ID NJD071457295

**BP296**  
East  
1/2-1  
0.916 mi.  
4835 ft.

**OSBORNE HEALTH CENTER**  
1600 HADDON AVE  
CAMDEN CITY, NJ

**NJ SHWS** S125907401  
N/A

[Click here for full text details](#)

Relative:  
Higher

**NJ SHWS**  
Site ID 14388  
Status Active

**297**  
NW  
1/2-1  
0.920 mi.  
4860 ft.

**147 PINE STREET**  
147 PINE ST  
GLOUCESTER TWP, NJ 08030

**NJ SHWS** 1007011062  
**NJ HIST HWS** N/A  
NJ VCP  
NJ NJEMS

[Click here for full text details](#)

Relative:  
Lower

**NJ SHWS**  
Site ID 65619  
Status Pending

**NJ HIST HWS**

MAP FINDINGS

Map ID				EDR ID Number
Direction				EPA ID Number
Distance				
Elevation	Site	Database(s)		

**147 PINE STREET (Continued)**

1007011062

Case Status NFA-A (Restricted Use)  
Case ID G000031073

**NJ VCP**

Incident Number 97-03-13-0104-08

**NJ NJEMS**

Site Id 65619

**BQ298**  
**NNW**  
1/2-1  
0.929 mi.  
4905 ft.

**LANNING SQUARE ELEMENTARY SCHOOL**  
**510 SOUTH 5TH ST**  
**CAMDEN CITY, NJ**

**NJ SHWS** **S125906131**  
**N/A**

[Click here for full text details](#)

Relative:  
Higher

**NJ SHWS**  
Site ID 10315  
Status Active

**299**  
**NNE**  
1/2-1  
0.935 mi.  
4939 ft.

**NAVAL RESERVE CENTER**  
**CAMDEN, NJ**

**FUDS** **1024899168**  
**N/A**

[Click here for full text details](#)

Relative:  
Higher

**BR300**  
**South**  
1/2-1  
0.940 mi.  
4961 ft.

**600 MORGAN BVLD**  
**CAMDEN CITY, NJ 08101**

**NJ SHWS** **S109219590**  
**NJ Release** **N/A**  
**NJ Financial Assurance**

[Click here for full text details](#)

Relative:  
Higher

**NJ SHWS**  
Site ID 14650  
Status Active

**NJ Financial Assurance**  
PI Number 622147

MAP FINDINGS

Map ID Direction Distance Elevation	Site	Database(s)	EDR ID Number EPA ID Number
BR301 South 1/2-1 0.940 mi. 4961 ft.	CAMDEN CNTY RESOURCE RECOVERY ASSOC 600 MORGAN BLVD CAMDEN CITY, NJ  <a href="#">Click here for full text details</a>	NJ SHWS	S125903443 N/A
Relative: Higher	NJ SHWS Site ID 14650 Status Active		
BS302 NNE 1/2-1 0.942 mi. 4973 ft.	CAMPBELL SOUP COMPANY WAREHOUSE 1433 PINE ST CAMDEN CITY, NJ 08103  <a href="#">Click here for full text details</a>	NJ SHWS NJ LUST NJ ENG CONTROLS NJ INST CONTROL	S118696554 N/A
Relative: Higher	NJ SHWS Site ID 570687 Status Closed Status Active  NJ LUST Case Id 000763		
BS303 NNE 1/2-1 0.942 mi. 4973 ft.	CAMPBELLS FAMILY CENTER 1433 PINE ST CAMDEN CITY, NJ  <a href="#">Click here for full text details</a>	NJ SHWS	S125903472 N/A
Relative: Higher	NJ SHWS Site ID 570687 Status Active		
304 East 1/2-1 0.946 mi. 4996 ft.	TAMARACK STATION 1801 DAVIS ST CAMDEN CITY, NJ 08104  <a href="#">Click here for full text details</a>	NJ SHWS NJ NJEMS	S125338981 N/A
Relative: Higher	NJ SHWS Site ID 632271 Status Active  NJ NJEMS Site Id 632271		

MAP FINDINGS

Map ID Direction Distance Elevation	Site	Database(s)	EDR ID Number EPA ID Number
BT305 NE 1/2-1 0.948 mi. 5006 ft.	CAMDETT CORP 1501 PINE ST CAMDEN CITY, NJ 08103  <a href="#">Click here for full text details</a>	NJ SHWS NJ ISRA	S107585576 N/A
Relative: Higher	NJ SHWS Site ID 16034 Status Closed  NJ ISRA Pi Number 225410 Case Status Assigned to Program Case Status NFA-E (Unrestricted Use)		
306 NW 1/2-1 0.954 mi. 5038 ft.	CAMDEN IRON & METAL INC (PIER) PINE ST @ DELAWARE RIVER PIER CAMDEN CITY, NJ 08101  <a href="#">Click here for full text details</a>	NJ SHWS NJ BROWNFIELDS	S108972969 N/A
Relative: Lower	NJ SHWS Site ID 22034 Status Active  NJ BROWNFIELDS PStatus DEP Case		
BQ307 NNW 1/2-1 0.955 mi. 5045 ft.	NORTHWEST 5TH & BERKLEY STREET NW 5TH & BERKLEY ST CAMDEN CITY, NJ  <a href="#">Click here for full text details</a>	NJ SHWS	S125907284 N/A
Relative: Higher	NJ SHWS Site ID 566488 Status Active		
BQ308 NNW 1/2-1 0.955 mi. 5045 ft.	NORTHWEST 5TH & BERKLEY STREET 5TH ST & BERKLEY ST CAMDEN CITY, NJ  <a href="#">Click here for full text details</a>	NJ SHWS	S118352896 N/A
Relative: Higher	NJ SHWS Site ID 566488 Status Active		

MAP FINDINGS

Map ID Direction Distance Elevation	Site	Database(s)	EDR ID Number EPA ID Number
309 North 1/2-1 0.956 mi. 5048 ft.	COOPER HOME TOWNHOMES LLC 584 WASHINGTON ST CAMDEN CITY, NJ  <a href="#">Click here for full text details</a>  Relative: Higher	NJ SHWS	S117236377 N/A
	NJ SHWS Site ID 523418 Status Closed		
BU310 East 1/2-1 0.958 mi. 5056 ft.	P H C INDUSTRIES INC 1643 HADDON AVE CAMDEN CITY, NJ  <a href="#">Click here for full text details</a>  Relative: Higher	NJ SHWS	S125907430 N/A
	NJ SHWS Site ID 10379 Status Active		
BU311 East 1/2-1 0.959 mi. 5066 ft.	RHC INDUSTRIES 1645 HADDON AVE CAMDEN CITY, NJ  <a href="#">Click here for full text details</a>  Relative: Higher	NJ SHWS	S125908133 N/A
	NJ SHWS Site ID 10379 Status Active		
BU312 East 1/2-1 0.960 mi. 5071 ft.	GALAXY AUTO SALES 1649 HADDON AVE CAMDEN CITY, NJ  <a href="#">Click here for full text details</a>  Relative: Higher	NJ SHWS	S109293142 N/A
	NJ SHWS Site ID 123753 Status Closed		
313 NE 1/2-1 0.962 mi. 5082 ft.	1549 WILDWOOD AVENUE 1549 WILDWOOD AVE CAMDEN CITY, NJ 08103  <a href="#">Click here for full text details</a>  Relative: Higher	NJ SHWS NJ HIST HWS NJ NJEMS	1008924649 N/A
	NJ SHWS Site ID 175408 Status Pending		
	NJ HIST HWS		

MAP FINDINGS

Map ID Direction Distance Elevation	Site	Database(s)	EDR ID Number EPA ID Number
	<b>1549 WILDWOOD AVENUE (Continued)</b> Case Status Active Case ID 229964		<b>1008924649</b>
	<b>NJ NJEMS</b> Site Id 175408		
<b>314 ESE 1/2-1 0.967 mi. 5105 ft.</b>	<b>133 COOPER AVENUE 133 COOPER AVE WOODLYNNE BORO, NJ 08107</b> <a href="#">Click here for full text details</a>	<b>NJ SHWS NJ NJEMS</b>	<b>S113640236 N/A</b>
<b>Relative: Higher</b>	<b>NJ SHWS</b> Site ID 65127 Status Pending		
	<b>NJ NJEMS</b> Site Id 65127		
<b>BV315 NNW 1/2-1 0.968 mi. 5112 ft.</b>	<b>LANNING SQUARE ELEMENTARY SCHOOL 446 WILLIAMS ST CAMDEN CITY, NJ</b> <a href="#">Click here for full text details</a>	<b>NJ SHWS</b>	<b>S116226295 N/A</b>
<b>Relative: Higher</b>	<b>NJ SHWS</b> Site ID 190249 Status Active		
<b>BV316 NNW 1/2-1 0.968 mi. 5112 ft.</b>	<b>JONESIES WELDING SERVICE 446 WILLIAMS ST CAMDEN CITY, NJ</b> <a href="#">Click here for full text details</a>	<b>NJ SHWS</b>	<b>S125905846 N/A</b>
<b>Relative: Higher</b>	<b>NJ SHWS</b> Site ID 190249 Status Active		
<b>BW317 NE 1/2-1 0.968 mi. 5113 ft.</b>	<b>PEARLYE PARK VIEW APARTMENTS 1655 PARK BLVD CAMDEN CITY, NJ</b> <a href="#">Click here for full text details</a>	<b>NJ SHWS</b>	<b>S125907555 N/A</b>
<b>Relative: Higher</b>	<b>NJ SHWS</b> Site ID 149275 Status Active		

MAP FINDINGS

Map ID Direction Distance Elevation		Database(s)	EDR ID Number EPA ID Number
--	--	-------------	--------------------------------

<b>BW318</b> <b>NE</b> <b>1/2-1</b> <b>0.968 mi.</b> <b>5113 ft.</b>  <b>Relative:</b> <b>Higher</b>	<b>PEARLYE PARK VIEW APARTMENTS</b> <b>1617 1655 PARK BLVD</b> <b>CAMDEN CITY, NJ 08103</b>  <a href="#">Click here for full text details</a>  <b>NJ SHWS</b> Site ID 149275 Status Active  <b>NJ BROWNFIELDS</b> PStatus DEP Case  <b>NJ NJEMS</b> Site Id 149275  <b>FINDS</b> Registry ID: 110031933442	<b>NJ SHWS</b> <b>NJ BROWNFIELDS</b> <b>NJ NJEMS</b> <b>FINDS</b>	<b>1010484531</b> <b>N/A</b>
---	---	--	---------------------------------

<b>BV319</b> <b>NNW</b> <b>1/2-1</b> <b>0.973 mi.</b> <b>5139 ft.</b>  <b>Relative:</b> <b>Higher</b>	<b>428 SOUTH BROADWAY</b> <b>428 S BROADWAY</b> <b>CAMDEN CITY, NJ</b>  <a href="#">Click here for full text details</a>	<b>NJ SHWS</b> <b>NJ Release</b>	<b>S118350483</b> <b>N/A</b>
--	--	-------------------------------------	---------------------------------

<b>BT320</b> <b>NE</b> <b>1/2-1</b> <b>0.974 mi.</b> <b>5142 ft.</b>  <b>Relative:</b> <b>Higher</b>	<b>MONSANTO CHEMICAL CO</b> <b>1500 PINE ST</b> <b>CAMDEN CITY, NJ 08103</b>  <a href="#">Click here for full text details</a>	<b>NJ SHWS</b> <b>NJ HIST HWS</b> <b>NJ UST</b> <b>NJ ENG CONTROLS</b> <b>NJ INST CONTROL</b> <b>NJ BROWNFIELDS</b> <b>NJ ISRA</b>	<b>U000357459</b> <b>N/A</b>
---	--	--	---------------------------------

MAP FINDINGS

Map ID  
 Direction  
 Distance  
 Elevation

Site

Database(s)

EDR ID Number  
 EPA ID Number

**MONSANTO CHEMICAL CO (Continued)**

**U000357459**

PStatus Nominated  
 PStatus DEP Case

**NJ ISRA**

Pi Number 225410  
 Pi Number 006773  
 Case Status NFA (No Further Action) HISTORIC  
 Case Status NFA-E (Limited Restricted Use)

**BT321  
 NE  
 1/2-1  
 0.976 mi.  
 5151 ft.**

**CAMDEN BROADCAST FACILITY  
 1529 PINE ST  
 CAMDEN CITY, NJ**

**NJ SHWS S117387473  
 N/A**

[Click here for full text details](#)

**Relative:  
 Higher**

**NJ SHWS**  
 Site ID 480225  
 Status Closed

**322  
 ENE  
 1/2-1  
 0.978 mi.  
 5165 ft.**

**1598 EUCLID AVENUE  
 1598 EUCLID AVE  
 CAMDEN CITY, NJ**

**NJ SHWS S109302034  
 N/A**

[Click here for full text details](#)

**Relative:  
 Higher**

**NJ SHWS**  
 Site ID 371113  
 Status Pending

**323  
 NNW  
 1/2-1  
 0.980 mi.  
 5176 ft.**

**BPUM CHILD DEVELOPMENT INC WEST STREET  
 501 WEST ST  
 CAMDEN CITY, NJ 08103**

**NJ SHWS S111832938  
 NJ ENG CONTROLS N/A**

[Click here for full text details](#)

**Relative:  
 Higher**

**NJ SHWS**  
 Site ID 359980  
 Status Closed

**324  
 ESE  
 1/2-1  
 0.981 mi.  
 5182 ft.**

**FERRY MANOR  
 2101 FERRY AVE  
 CAMDEN CITY, NJ 08104**

**NJ SHWS S107915434  
 NJ HIST HWS N/A  
 NJ ENG CONTROLS  
 NJ BROWNFIELDS**

[Click here for full text details](#)

**Relative:  
 Higher**

**NJ SHWS**  
 Site ID 191863  
 Status Closed

**NJ HIST HWS**

MAP FINDINGS

Map ID  
Direction  
Distance  
Elevation

Site

Database(s)

EDR ID Number  
EPA ID Number

**FERRY MANOR (Continued)**

**S107915434**

Case Status Active  
Case ID 252015

**NJ BROWNFIELDS**

PStatus DEP Case

325  
NE  
1/2-1  
0.982 mi.  
5185 ft.

**BOYS & GIRLS CLUB OF CAMDEN COUNTY**  
1725 PARK BLVD  
CAMDEN CITY, NJ

**NJ SHWS S125903210**  
N/A

[Click here for full text details](#)

Relative:  
Higher

**NJ SHWS**  
Site ID 378481  
Status Active

BX326  
NE  
1/2-1  
0.986 mi.  
5208 ft.

**CAMDEN CITY SCHOOL DIST-CAMDEN HS & VOC TECH**  
1700 PARK BLVD  
CAMDEN, NJ 08103

**NJ SHWS S109356758**  
**NJ NJEMS N/A**  
**NJ Release**  
**NJ AIRS**

[Click here for full text details](#)

Relative:  
Higher

**NJ SHWS**  
Site ID 10329  
Status Active

**NJ NJEMS**  
Site Id 10329

**NJ AIRS**  
Facility Number 50013

BX327  
NE  
1/2-1  
0.986 mi.  
5208 ft.

**PARTNERS IN PARENTING CHILD DEVELOPMENT CENTE**  
1700 PARK BLVD  
CAMDEN CITY, NJ

**NJ SHWS S125907502**  
N/A

[Click here for full text details](#)

Relative:  
Higher

**NJ SHWS**  
Site ID 10329  
Status Active

MAP FINDINGS

Map ID Direction Distance Elevation	Site	Database(s)	EDR ID Number EPA ID Number
328 NE 1/2-1 0.993 mi. 5244 ft.	1576 PARK BOULEVARD 1576 PARK BLVD CAMDEN CITY, NJ 08103  <a href="#">Click here for full text details</a>	NJ SHWS NJ NJEMS	S109837751 N/A
Relative: Higher	NJ SHWS Site ID 402578 Status Active  NJ NJEMS Site Id 402578		
329 North 1/2-1 0.997 mi. 5265 ft.	ARCHITECT PROPS INC 351-55 NEWTON AVENUE CAMDEN, NJ 08101  <a href="#">Click here for full text details</a>	NJ SHWS NJ NJEMS US AIRS	1010422320 N/A
Relative: Higher	NJ SHWS Site ID 85829 Status Closed  NJ NJEMS Site Id 85829  US AIRS EPA plant ID: 110031627041		

## GOVERNMENT RECORDS SEARCHED / DATA CURRENCY TRACKING

St	Acronym	Full Name	Government Agency	Gov Date	Arvl. Date	Active Date
NJ	AIRS	Emissions Inventory Listing	Department of Environmental Protection	05/04/2021	05/05/2021	05/10/2021
NJ	BROWNFIELDS	Brownfields Database	Department of Environmental Protection	03/26/2020	04/16/2020	04/23/2020
NJ	CHROME	Chromate Chemical Production Waste Sites	Department of Environmental Protection	07/02/2013	02/07/2017	07/27/2017
NJ	COAL ASH	Coal Ash Listing	Department of Environmental Protection	05/10/2010	05/12/2010	06/28/2010
NJ	DRYCLEANERS	Drycleaner List	Department of Environmental Protection	01/14/2021	02/17/2021	03/03/2021
NJ	ENG CONTROLS	Declaration Environmental Restriction/Deed Notice Sites	Department of Environmental Protection	02/24/2021	02/25/2021	03/09/2021
NJ	Financial Assurance	Financial Assurance Information Listing	Department of Environmental Protection	02/25/2021	02/26/2021	05/18/2021
NJ	GW CONTAM AREAS	Groundwater Contamination Areas	Department of Environmental Protection	04/17/2019	05/24/2019	07/17/2019
NJ	HIST HWS	Known Contaminated Sites Listing	Department of Environmental Protection	05/09/2008	11/14/2008	11/26/2008
NJ	HIST LF	Solid Waste Facility Directory	Department of Environmental Protection	06/10/2003	02/19/2004	03/09/2004
NJ	HIST LUST	Historical Leaking USTs	Department of Environment Protection	09/17/2002	01/27/2006	02/08/2006
NJ	HIST MAJOR FACILITIES	List of Major Facilities	Department of Environmental Protection	01/02/2002	01/11/2006	01/11/2006
NJ	HWS RE-EVAL	Site Re-Evaluation Report	Department of Environmental Protection	09/20/2007	10/12/2007	12/03/2007
NJ	INST CONTROL	Classification Exception Area Sites	Department of Environmental Protection	02/24/2021	02/26/2021	03/09/2021
NJ	ISRA	ISRA Database	Department of Environmental Protection	03/29/2021	03/31/2021	06/22/2021
NJ	LIENS	Environmental LIENS	Department of Environmental Protection	02/16/2021	02/23/2021	05/13/2021
NJ	LUST	UST Active Remediation Sites Listing	New Jersey Department of Environmental Protec	02/17/2021	02/17/2021	05/11/2021
NJ	MAJOR FACILITIES	List of Major Facilities	Department of Environmental Protection	04/07/2021	04/07/2021	06/25/2021
NJ	NJ MANIFEST	Manifest Information	Department of Environmental Protection	12/31/2018	04/10/2019	05/16/2019
NJ	NJ Release	Hazardous Material Incident Database	Department of Environmental Protection	01/31/2021	02/25/2021	05/14/2021
NJ	NJ Spills	Spills	Department of Environmental Protection	01/31/2021	02/25/2021	05/14/2021
NJ	NJEMS	New Jersey Environmental Management System	Department of Environmental Protection	02/14/2021	02/17/2021	05/11/2021
NJ	NJPDES	New Jersey Pollutant Discharge Elimination System Discharger	Department of Environmental Protection	02/23/2021	02/24/2021	05/18/2021
NJ	NON OP LF	Non-Operating Landfills	Department of Environmental Protection	06/26/2008	09/30/2010	10/15/2010
NJ	PF	Publicly Funded Cleanups Site Status Report	Department of Environmental Protection	12/31/2003	04/25/2005	05/06/2005
NJ	PFAS	PFAS Contamination Site Location	Department of Environmental Protectionh	02/18/2020	02/20/2020	03/09/2020
NJ	RGA HWS	Recovered Government Archive State Hazardous Waste Facilitie	New Jersey Department of Environmental Protec		07/01/2013	12/24/2013
NJ	RGA LF	Recovered Government Archive Solid Waste Facilities List	New Jersey Department of Environmental Protec		07/01/2013	01/10/2014
NJ	RGA LUST	Recovered Government Archive Leaking Underground Storage Tan	New Jersey Department of Environmental Protec		07/01/2013	12/24/2013
NJ	SHWS	Known Contaminated Sites in New Jersey	New Jersey Department of Environmental Protec	03/04/2021	03/05/2021	05/25/2021
NJ	SPILLS 80	SPILLS80 data from FirstSearch	FirstSearch	09/02/1997	01/03/2013	03/06/2013
NJ	SPILLS 90	SPILLS90 data from FirstSearch	FirstSearch	06/15/2012	01/03/2013	02/11/2013
NJ	SWF/LF	Solid Waste Facility Directory	Department of Environmental Protection	11/01/2019	11/22/2019	01/21/2020
NJ	SWRCY	Approved Class B Recycling Facilities	Department of Environmental Protection	11/18/2020	01/27/2021	04/16/2021
NJ	UIC	Underground Injection Wells Database	Department of Environmental Protection	01/09/2009	02/25/2009	03/11/2009
NJ	UST	Underground Storage Tank Data	Department of Environmental Protection	01/31/2021	02/11/2021	03/08/2021
NJ	VCP	Voluntary Cleanup Program Sites	Department of Environmental Protection	01/12/2018	05/22/2018	07/02/2018
US	2020 COR ACTION	2020 Corrective Action Program List	Environmental Protection Agency	09/30/2017	05/08/2018	07/20/2018
US	ABANDONED MINES	Abandoned Mines	Department of Interior	03/23/2021	03/25/2021	06/17/2021
PA	AIRS	Permit and Emissions Inventory Data	Department of Environmental Protection	03/16/2021	03/17/2021	06/07/2021
PA	BROWNFIELDS	Brownfields Sites	Department of Environmental Protection	04/13/2021	04/14/2021	07/02/2021
US	BRS	Biennial Reporting System	EPA/NTIS	12/31/2017	06/22/2020	11/20/2020
US	COAL ASH DOE	Steam-Electric Plant Operation Data	Department of Energy	12/31/2019	12/01/2020	02/09/2021
US	COAL ASH EPA	Coal Combustion Residues Surface Impoundments List	Environmental Protection Agency	01/12/2017	03/05/2019	11/11/2019
US	CONSENT	Superfund (CERCLA) Consent Decrees	Department of Justice, Consent Decree Library	12/31/2020	01/13/2021	03/22/2021
US	CORRACTS	Corrective Action Report	EPA	03/22/2021	03/23/2021	05/19/2021
US	DEBRIS REGION 9	Torres Martinez Reservation Illegal Dump Site Locations	EPA, Region 9	01/12/2009	05/07/2009	09/21/2009

## GOVERNMENT RECORDS SEARCHED / DATA CURRENCY TRACKING

St	Acronym	Full Name	Government Agency	Gov Date	Arvl. Date	Active Date
US	DOCKET HWC	Hazardous Waste Compliance Docket Listing	Environmental Protection Agency	11/03/2020	11/17/2020	02/09/2021
US	DOD	Department of Defense Sites	USGS	12/31/2005	11/10/2006	01/11/2007
US	DOT OPS	Incident and Accident Data	Department of Transportation, Office of Pipeli	01/02/2020	01/28/2020	04/17/2020
PA	DRYCLEANERS	Drycleaner Facility Locations	Department of Environmental Protection	03/16/2021	03/17/2021	06/07/2021
US	Delisted NPL	National Priority List Deletions	EPA	04/27/2021	05/03/2021	05/19/2021
US	ECHO	Enforcement & Compliance History Information	Environmental Protection Agency	04/04/2021	04/06/2021	06/25/2021
US	EDR Hist Auto	EDR Exclusive Historical Auto Stations	EDR, Inc.			
US	EDR Hist Cleaner	EDR Exclusive Historical Cleaners	EDR, Inc.			
US	EDR MGP	EDR Proprietary Manufactured Gas Plants	EDR, Inc.			
PA	ENG CONTROLS	Engineering Controls Site Listing	Department of Environmental Protection	05/15/2008	05/16/2008	06/12/2008
US	EPA WATCH LIST	EPA WATCH LIST	Environmental Protection Agency	08/30/2013	03/21/2014	06/17/2014
US	ERNS	Emergency Response Notification System	National Response Center, United States Coast	03/22/2021	03/24/2021	06/17/2021
US	FEDERAL FACILITY	Federal Facility Site Information listing	Environmental Protection Agency	02/22/2021	03/30/2021	06/17/2021
US	FEDLAND	Federal and Indian Lands	U.S. Geological Survey	04/02/2018	04/11/2018	11/06/2019
US	FEMA UST	Underground Storage Tank Listing	FEMA	01/29/2021	02/17/2021	03/22/2021
US	FINDS	Facility Index System/Facility Registry System	EPA	02/03/2021	03/03/2021	04/05/2021
US	FTTS	FIFRA/ TSCA Tracking System - FIFRA (Federal Insecticide, Fu	EPA/Office of Prevention, Pesticides and Toxi	04/09/2009	04/16/2009	05/11/2009
US	FTTS INSP	FIFRA/ TSCA Tracking System - FIFRA (Federal Insecticide, Fu	EPA	04/09/2009	04/16/2009	05/11/2009
US	FUDS	Formerly Used Defense Sites	U.S. Army Corps of Engineers	02/11/2021	02/17/2021	04/05/2021
US	FUELS PROGRAM	EPA Fuels Program Registered Listing	EPA	02/17/2021	02/17/2021	03/22/2021
US	FUSRAP	Formerly Utilized Sites Remedial Action Program	Department of Energy	08/08/2017	09/11/2018	09/14/2018
US	HIST FTTS	FIFRA/TSCA Tracking System Administrative Case Listing	Environmental Protection Agency	10/19/2006	03/01/2007	04/10/2007
US	HIST FTTS INSP	FIFRA/TSCA Tracking System Inspection & Enforcement Case Lis	Environmental Protection Agency	10/19/2006	03/01/2007	04/10/2007
PA	HIST LF ALI	Abandoned Landfill Inventory	Department of Environmental Protection	01/04/2005	01/04/2005	02/04/2005
PA	HIST LF INACTIVE	Inactive Facilities List	Department of Environmental Protection	12/20/1994	07/12/2005	08/11/2005
PA	HIST LF INVENTORY	Facility Inventory	Department of Environmental Protection	06/02/1999	07/12/2005	08/11/2005
US	HMIRS	Hazardous Materials Information Reporting System	U.S. Department of Transportation	03/22/2021	03/24/2021	06/17/2021
US	ICIS	Integrated Compliance Information System	Environmental Protection Agency	11/18/2016	11/23/2016	02/10/2017
US	IHS OPEN DUMPS	Open Dumps on Indian Land	Department of Health & Human Services, Indian	04/01/2014	08/06/2014	01/29/2015
US	INDIAN LUST R1	Leaking Underground Storage Tanks on Indian Land	EPA Region 1	10/01/2020	12/16/2020	03/12/2021
US	INDIAN LUST R10	Leaking Underground Storage Tanks on Indian Land	EPA Region 10	11/12/2020	12/16/2020	03/12/2021
US	INDIAN LUST R4	Leaking Underground Storage Tanks on Indian Land	EPA Region 4	10/02/2020	12/18/2020	03/12/2021
US	INDIAN LUST R5	Leaking Underground Storage Tanks on Indian Land	EPA, Region 5	10/07/2020	12/16/2020	03/12/2021
US	INDIAN LUST R6	Leaking Underground Storage Tanks on Indian Land	EPA Region 6	04/08/2020	05/20/2020	08/12/2020
US	INDIAN LUST R7	Leaking Underground Storage Tanks on Indian Land	EPA Region 7	09/30/2020	12/22/2020	03/12/2021
US	INDIAN LUST R8	Leaking Underground Storage Tanks on Indian Land	EPA Region 8	10/09/2020	12/16/2020	03/12/2021
US	INDIAN LUST R9	Leaking Underground Storage Tanks on Indian Land	Environmental Protection Agency	10/01/2020	12/16/2020	03/12/2021
US	INDIAN ODI	Report on the Status of Open Dumps on Indian Lands	Environmental Protection Agency	12/31/1998	12/03/2007	01/24/2008
US	INDIAN RESERV	Indian Reservations	USGS	12/31/2014	07/14/2015	01/10/2017
US	INDIAN UST R1	Underground Storage Tanks on Indian Land	EPA, Region 1	10/01/2020	12/16/2020	03/12/2021
US	INDIAN UST R10	Underground Storage Tanks on Indian Land	EPA Region 10	11/12/2020	12/16/2020	03/12/2021
US	INDIAN UST R4	Underground Storage Tanks on Indian Land	EPA Region 4	10/02/2020	12/18/2020	03/12/2021
US	INDIAN UST R5	Underground Storage Tanks on Indian Land	EPA Region 5	10/07/2020	12/16/2020	03/12/2021
US	INDIAN UST R6	Underground Storage Tanks on Indian Land	EPA Region 6	04/08/2020	05/20/2020	08/12/2020
US	INDIAN UST R7	Underground Storage Tanks on Indian Land	EPA Region 7	09/30/2020	12/22/2020	03/12/2021
US	INDIAN UST R8	Underground Storage Tanks on Indian Land	EPA Region 8	10/09/2020	12/16/2020	03/12/2021
US	INDIAN UST R9	Underground Storage Tanks on Indian Land	EPA Region 9	10/01/2020	12/16/2020	03/12/2021

## GOVERNMENT RECORDS SEARCHED / DATA CURRENCY TRACKING

St	Acronym	Full Name	Government Agency	Gov Date	Arvl. Date	Active Date
US	INDIAN VCP R1	Voluntary Cleanup Priority Listing	EPA, Region 1	07/27/2015	09/29/2015	02/18/2016
US	INDIAN VCP R7	Voluntary Cleanup Priority Listing	EPA, Region 7	03/20/2008	04/22/2008	05/19/2008
PA	INST CONTROL	Institutional Controls Site Listing	Department of Environmental Protection	05/15/2008	05/16/2008	06/12/2008
US	LEAD SMELTER 1	Lead Smelter Sites	Environmental Protection Agency	04/27/2021	05/03/2021	05/19/2021
US	LEAD SMELTER 2	Lead Smelter Sites	American Journal of Public Health	04/05/2001	10/27/2010	12/02/2010
US	LIENS 2	CERCLA Lien Information	Environmental Protection Agency	04/27/2021	05/03/2021	05/19/2021
US	LUCIS	Land Use Control Information System	Department of the Navy	02/09/2021	02/11/2021	03/22/2021
PA	LUST	Storage Tank Release Sites	Department of Environmental Protection	03/09/2021	03/10/2021	05/28/2021
US	MINES MRDS	Mineral Resources Data System	USGS	04/06/2018	10/21/2019	10/24/2019
US	MINES VIOLATIONS	MSHA Violation Assessment Data	DOL, Mine Safety & Health Admi	05/27/2021	05/27/2021	06/10/2021
US	MLTS	Material Licensing Tracking System	Nuclear Regulatory Commission	03/08/2021	03/11/2021	05/11/2021
PA	NPDES	NPDES Permit Listing	Department of Environmental Protection	03/02/2021	03/03/2021	05/24/2021
US	NPL	National Priority List	EPA	04/27/2021	05/03/2021	05/19/2021
US	NPL LIENS	Federal Superfund Liens	EPA	10/15/1991	02/02/1994	03/30/1994
US	ODI	Open Dump Inventory	Environmental Protection Agency	06/30/1985	08/09/2004	09/17/2004
PA	PA MANIFEST	Manifest Information	Department of Environmental Protection	06/30/2018	07/19/2019	09/10/2019
US	PADS	PCB Activity Database System	EPA	11/19/2020	01/08/2021	03/22/2021
US	PCB TRANSFORMER	PCB Transformer Registration Database	Environmental Protection Agency	09/13/2019	02/10/2019	02/10/2020
US	PCS	Permit Compliance System	EPA, Office of Water	07/14/2011	08/05/2011	09/29/2011
US	PCS ENF	Enforcement data	EPA	12/31/2014	02/05/2015	03/06/2015
US	PCS INACTIVE	Listing of Inactive PCS Permits	EPA	11/05/2014	01/06/2015	05/06/2015
PA	PFAS	Sites With Known PFAS Contamination	Department of Environmental Protection	06/14/2021	06/22/2021	06/23/2021
US	PRP	Potentially Responsible Parties	EPA	12/30/2020	01/14/2021	03/05/2021
US	Proposed NPL	Proposed National Priority List Sites	EPA	04/27/2021	05/03/2021	05/19/2021
US	RAATS	RCRA Administrative Action Tracking System	EPA	04/17/1995	07/03/1995	08/07/1995
US	RADINFO	Radiation Information Database	Environmental Protection Agency	07/01/2019	07/01/2019	09/23/2019
US	RCRA NonGen / NLR	RCRA - Non Generators / No Longer Regulated	Environmental Protection Agency	03/22/2021	03/23/2021	05/19/2021
US	RCRA-LQG	RCRA - Large Quantity Generators	Environmental Protection Agency	03/22/2021	03/23/2021	05/19/2021
US	RCRA-SQG	RCRA - Small Quantity Generators	Environmental Protection Agency	03/22/2021	03/23/2021	05/19/2021
US	RCRA-TSDF	RCRA - Treatment, Storage and Disposal	Environmental Protection Agency	03/22/2021	03/23/2021	05/19/2021
US	RCRA-VSQG	RCRA - Very Small Quantity Generators (Formerly Conditionall	Environmental Protection Agency	03/22/2021	03/23/2021	05/19/2021
PA	RGA HWS	Recovered Government Archive State Hazardous Waste Facilitie	Department Environmental Protection		07/01/2013	12/30/2013
PA	RGA LF	Recovered Government Archive Solid Waste Facilities List	Department Environmental Protection		07/01/2013	01/10/2014
PA	RGA LUST	Recovered Government Archive Leaking Underground Storage Tan	Department Environmental Protection		07/01/2013	12/30/2013
US	RMP	Risk Management Plans	Environmental Protection Agency	01/22/2021	02/18/2021	05/11/2021
US	ROD	Records Of Decision	EPA	04/27/2021	05/03/2021	05/19/2021
US	SCRD DRYCLEANERS	State Coalition for Remediation of Drycleaners Listing	Environmental Protection Agency	01/01/2017	02/03/2017	04/07/2017
US	SEMS	Superfund Enterprise Management System	EPA	04/27/2021	05/03/2021	05/19/2021
US	SEMS-ARCHIVE	Superfund Enterprise Management System Archive	EPA	04/27/2021	05/03/2021	05/19/2021
PA	SHWS	Hazardous Sites Cleanup Act Site List	Department Environmental Protection	04/01/2021	04/01/2021	04/07/2021
PA	SPILLS	State spills	DEP, Emergency Response	01/21/2021	01/22/2021	02/02/2021
US	SSTS	Section 7 Tracking Systems	EPA	01/20/2021	01/21/2021	03/22/2021
PA	SWF/LF	Operating Facilities	Department of Environmental Protection	02/17/2021	02/18/2021	05/11/2021
US	TRIS	Toxic Chemical Release Inventory System	EPA	12/31/2018	08/14/2020	11/04/2020
US	TSCA	Toxic Substances Control Act	EPA	12/31/2016	06/17/2020	09/10/2020
PA	UIC	Underground Injection Wells	Department of Environmental Protection	03/16/2021	03/17/2021	06/07/2021
US	UMTRA	Uranium Mill Tailings Sites	Department of Energy	08/30/2019	11/15/2019	01/28/2020

## GOVERNMENT RECORDS SEARCHED / DATA CURRENCY TRACKING

St	Acronym	Full Name	Government Agency	Gov Date	Arvl. Date	Active Date
US	US AIRS (AFS)	Aerometric Information Retrieval System Facility Subsystem (	EPA	10/12/2016	10/26/2016	02/03/2017
US	US AIRS MINOR	Air Facility System Data	EPA	10/12/2016	10/26/2016	02/03/2017
US	US BROWNFIELDS	A Listing of Brownfields Sites	Environmental Protection Agency	03/15/2021	03/16/2021	06/10/2021
US	US CDL	Clandestine Drug Labs	Drug Enforcement Administration	12/07/2020	12/09/2020	03/02/2021
US	US ENG CONTROLS	Engineering Controls Sites List	Environmental Protection Agency	02/22/2021	02/23/2021	05/19/2021
US	US FIN ASSUR	Financial Assurance Information	Environmental Protection Agency	03/22/2021	03/23/2021	06/17/2021
US	US HIST CDL	National Clandestine Laboratory Register	Drug Enforcement Administration	12/07/2020	12/09/2020	03/02/2021
US	US INST CONTROLS	Institutional Controls Sites List	Environmental Protection Agency	02/22/2021	02/23/2021	05/19/2021
US	US MINES	Mines Master Index File	Department of Labor, Mine Safety and Health A	02/01/2021	02/24/2021	05/19/2021
US	US MINES 2	Ferrous and Nonferrous Metal Mines Database Listing	USGS	05/06/2020	05/27/2020	08/13/2020
US	US MINES 3	Active Mines & Mineral Plants Database Listing	USGS	04/14/2011	06/08/2011	09/13/2011
PA	UST	Listing of Pennsylvania Regulated Underground Storage Tanks	Department of Environmental Protection	03/01/2021	03/10/2021	05/28/2021
US	UXO	Unexploded Ordnance Sites	Department of Defense	12/31/2018	07/02/2020	09/17/2020
PA	VCP	Voluntary Cleanup Program Sites	Department of Environmental Protection	04/06/2021	04/07/2021	06/25/2021
CT	CT MANIFEST	Hazardous Waste Manifest Data	Department of Energy & Environmental Protecti	10/05/2020	02/17/2021	05/10/2021
NY	NY MANIFEST	Facility and Manifest Data	Department of Environmental Conservation	01/01/2019	04/29/2020	07/10/2020
PA	PA MANIFEST	Manifest Information	Department of Environmental Protection	06/30/2018	07/19/2019	09/10/2019
RI	RI MANIFEST	Manifest information	Department of Environmental Management	12/31/2019	02/11/2021	02/24/2021
VT	VT MANIFEST	Hazardous Waste Manifest Data	Department of Environmental Conservation	10/28/2019	10/29/2019	01/09/2020
WI	WI MANIFEST	Manifest Information	Department of Natural Resources	05/31/2018	06/19/2019	09/03/2019
US	AHA Hospitals	Sensitive Receptor: AHA Hospitals	American Hospital Association, Inc.			
US	Medical Centers	Sensitive Receptor: Medical Centers	Centers for Medicare & Medicaid Services			
US	Nursing Homes	Sensitive Receptor: Nursing Homes	National Institutes of Health			
US	Public Schools	Sensitive Receptor: Public Schools	National Center for Education Statistics			
US	Private Schools	Sensitive Receptor: Private Schools	National Center for Education Statistics			
NJ	Daycare Centers	Sensitive Receptor: Child Care Center Listings	Department of Human Services			
US	Flood Zones	100-year and 500-year flood zones	Emergency Management Agency (FEMA)			
US	NWI	National Wetlands Inventory	U.S. Fish and Wildlife Service			
NJ	State Wetlands	Wetlands Inventory	Department of Environmental Protection			
US	Topographic Map		U.S. Geological Survey			
US	Oil/Gas Pipelines		Endeavor Business Media			
US	Electric Power Transmission Line Data		Endeavor Business Media			

## GOVERNMENT RECORDS SEARCHED / DATA CURRENCY TRACKING

**St**   **Acronym**   **Full Name**   **Government Agency**   **Gov Date**   **Arvl. Date**   **Active Date**

**STREET AND ADDRESS INFORMATION**

© 2015 TomTom North America, Inc. All rights reserved. This material is proprietary and the subject of copyright protection and other intellectual property rights owned by or licensed to Tele Atlas North America, Inc. The use of this material is subject to the terms of a license agreement. You will be held liable for any unauthorized copying or disclosure of this material.

## GEOCHECK<sup>®</sup> - PHYSICAL SETTING SOURCE ADDENDUM

### TARGET PROPERTY ADDRESS

ROBERT B. JOHNSON PARK IMPROVEMENT PROJECT  
723 CARL MILLER BOULEVARD  
CAMDEN, NJ 08104

### TARGET PROPERTY COORDINATES

Latitude (North):	39.92488 - 39° 55' 29.57"
Longitude (West):	75.114444 - 75° 6' 52.00"
Universal Transverse Mercator:	Zone 18
UTM X (Meters):	490220.1
UTM Y (Meters):	4419216.0
State Plane X (Feet):	319808.7
State Plane Y (Feet):	398145.9
Elevation:	18 ft. above sea level

### USGS TOPOGRAPHIC MAP

Target Property Map:	6035311 CAMDEN, NJ
Version Date:	2014
West Map:	5947577 PHILADELPHIA, PA
Version Date:	2013

EDR's GeoCheck Physical Setting Source Addendum is provided to assist the environmental professional in forming an opinion about the impact of potential contaminant migration.

Assessment of the impact of contaminant migration generally has two principle investigative components:

1. Groundwater flow direction, and
2. Groundwater flow velocity.

Groundwater flow direction may be impacted by surface topography, hydrology, hydrogeology, characteristics of the soil, and nearby wells. Groundwater flow velocity is generally impacted by the nature of the geologic strata.

# GEOCHECK® - PHYSICAL SETTING SOURCE SUMMARY

## GROUNDWATER FLOW DIRECTION INFORMATION

Groundwater flow direction for a particular site is best determined by a qualified environmental professional using site-specific well data. If such data is not reasonably ascertainable, it may be necessary to rely on other sources of information, such as surface topographic information, hydrologic information, hydrogeologic data collected on nearby properties, and regional groundwater flow information (from deep aquifers).

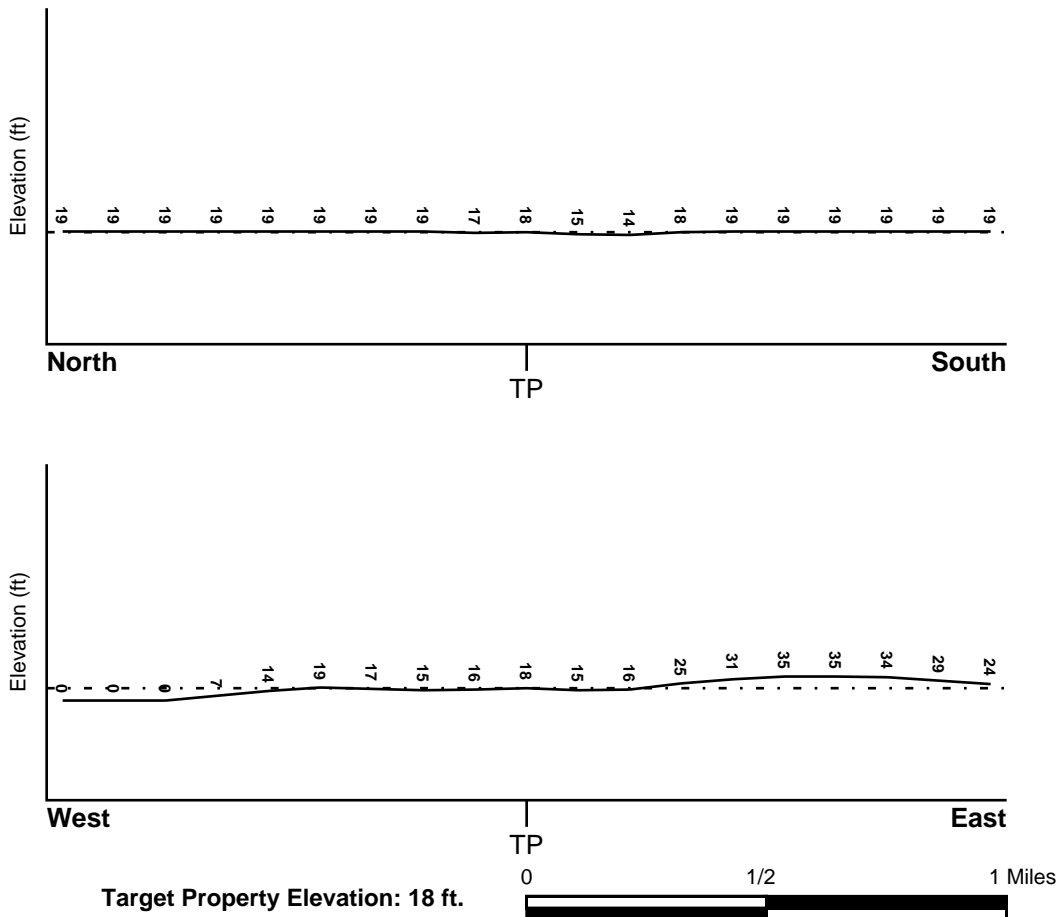
## TOPOGRAPHIC INFORMATION

Surface topography may be indicative of the direction of surficial groundwater flow. This information can be used to assist the environmental professional in forming an opinion about the impact of nearby contaminated properties or, should contamination exist on the target property, what downgradient sites might be impacted.

## TARGET PROPERTY TOPOGRAPHY

General Topographic Gradient: General SW

## SURROUNDING TOPOGRAPHY: ELEVATION PROFILES



Source: Topography has been determined from the USGS 7.5' Digital Elevation Model and should be evaluated on a relative (not an absolute) basis. Relative elevation information between sites of close proximity should be field verified.

# GEOCHECK® - PHYSICAL SETTING SOURCE SUMMARY

## HYDROLOGIC INFORMATION

Surface water can act as a hydrologic barrier to groundwater flow. Such hydrologic information can be used to assist the environmental professional in forming an opinion about the impact of nearby contaminated properties or, should contamination exist on the target property, what downgradient sites might be impacted.

Refer to the Physical Setting Source Map following this summary for hydrologic information (major waterways and bodies of water).

## **FEMA FLOOD ZONE**

<u>Flood Plain Panel at Target Property</u>	<u>FEMA Source Type</u>
34007C0036E	FEMA FIRM Flood data
<u>Additional Panels in search area:</u>	<u>FEMA Source Type</u>
4207570203H	FEMA FIRM Flood data
4207570192H	FEMA FIRM Flood data
34007C0017E	FEMA FIRM Flood data

## **NATIONAL WETLAND INVENTORY**

<u>NWI Quad at Target Property</u>	<u>NWI Electronic Data Coverage</u>
CAMDEN	YES - refer to the Overview Map and Detail Map

## **HYDROGEOLOGIC INFORMATION**

Hydrogeologic information obtained by installation of wells on a specific site can often be an indicator of groundwater flow direction in the immediate area. Such hydrogeologic information can be used to assist the environmental professional in forming an opinion about the impact of nearby contaminated properties or, should contamination exist on the target property, what downgradient sites might be impacted.

### ***Site-Specific Hydrogeological Data\*:***

Search Radius:	1.25 miles
Location Relative to TP:	1/8 - 1/4 Mile SW
Site Name:	Clement 'Coverall' Company
Site EPA ID Number:	NJD002355105
Surficial Aquifer Flow Dir.:	not reported
Inferred Depth to Water:	70 feet to 80 feet in the Potomac-Raritan-Magothy (PRM) Formation aquifer.
Hydraulic Connection:	Non-continuous confining layers are present within the PRM aquifer in the area of the site.
Sole Source Aquifer:	A sole source aquifer is present at or near the site
Data Quality:	Information is inferred in the CERCLIS investigation report(s)

## **AQUIFLOW®**

Search Radius: 1.000 Mile.

EDR has developed the AQUIFLOW Information System to provide data on the general direction of groundwater flow at specific points. EDR has reviewed reports submitted by environmental professionals to regulatory authorities at select sites and has extracted the date of the report, groundwater flow direction as determined hydrogeologically, and the depth to water table.

<u>MAP ID</u>	<u>LOCATION FROM TP</u>	<u>GENERAL DIRECTION GROUNDWATER FLOW</u>
Not Reported		

## GEOCHECK® - PHYSICAL SETTING SOURCE SUMMARY

### GROUNDWATER FLOW VELOCITY INFORMATION

Groundwater flow velocity information for a particular site is best determined by a qualified environmental professional using site specific geologic and soil strata data. If such data are not reasonably ascertainable, it may be necessary to rely on other sources of information, including geologic age identification, rock stratigraphic unit and soil characteristics data collected on nearby properties and regional soil information. In general, contaminant plumes move more quickly through sandy-gravelly types of soils than silty-clayey types of soils.

### GEOLOGIC INFORMATION IN GENERAL AREA OF TARGET PROPERTY

Geologic information can be used by the environmental professional in forming an opinion about the relative speed at which contaminant migration may be occurring.

#### **ROCK STRATIGRAPHIC UNIT**

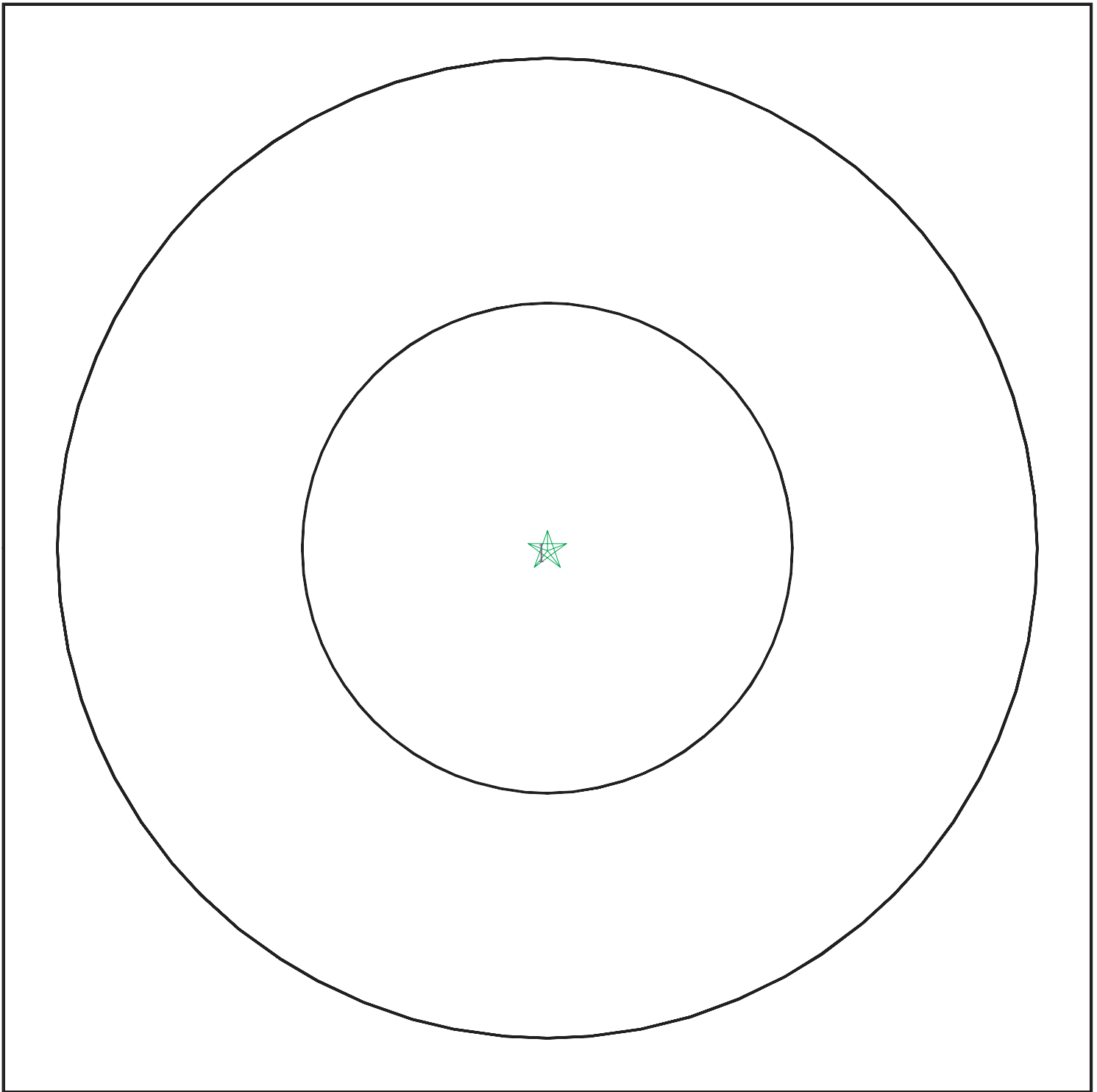
Era:	Mesozoic
System:	Cretaceous
Series:	Lower Cretaceous
Code:	IK ( <i>decoded above as Era, System &amp; Series</i> )

#### **GEOLOGIC AGE IDENTIFICATION**

Category: Stratified Sequence

Geologic Age and Rock Stratigraphic Unit Source: P.G. Schruben, R.E. Arndt and W.J. Bawiec, Geology of the Conterminous U.S. at 1:2,500,000 Scale - a digital representation of the 1974 P.B. King and H.M. Beikman Map, USGS Digital Data Series DDS - 11 (1994).

# SSURGO SOIL MAP - 06568574.2r



- ★ Target Property
- ∩ SSURGO Soil
- ∩ Water



SITE NAME: Robert B. Johnson Park Improvement Project  
ADDRESS: 723 Carl Miller Boulevard  
Camden NJ 08104  
LAT/LONG: 39.92488 / 75.114444

CLIENT: French & Parrello Assoc., P.A.  
CONTACT: Neil P Jiorle  
INQUIRY #: 06568574.2r  
DATE: July 08, 2021 11:36 am

# GEOCHECK® - PHYSICAL SETTING SOURCE SUMMARY

## DOMINANT SOIL COMPOSITION IN GENERAL AREA OF TARGET PROPERTY

The U.S. Department of Agriculture's (USDA) Soil Conservation Service (SCS) leads the National Cooperative Soil Survey (NCSS) and is responsible for collecting, storing, maintaining and distributing soil survey information for privately owned lands in the United States. A soil map in a soil survey is a representation of soil patterns in a landscape. The following information is based on Soil Conservation Service SSURGO data.

### Soil Map ID: 1

Soil Component Name: Urban land

Soil Surface Texture:  
Hydrologic Group: Not reported

Soil Drainage Class:  
Hydric Status: Unknown

Corrosion Potential - Uncoated Steel: Not Reported

Depth to Bedrock Min: > 0 inches

Depth to Watertable Min: > 0 inches

No Layer Information available.

## LOCAL / REGIONAL WATER AGENCY RECORDS

EDR Local/Regional Water Agency records provide water well information to assist the environmental professional in assessing sources that may impact ground water flow direction, and in forming an opinion about the impact of contaminant migration on nearby drinking water wells.

## WELL SEARCH DISTANCE INFORMATION

<u>DATABASE</u>	<u>SEARCH DISTANCE (miles)</u>
Federal USGS	1.000
Federal FRDS PWS	Nearest PWS within 1 mile
State Database	1.000

## FEDERAL USGS WELL INFORMATION

<u>MAP ID</u>	<u>WELL ID</u>	<u>LOCATION FROM TP</u>
A2	USGS40000812873	0 - 1/8 Mile ESE
A5	USGS40000812872	1/8 - 1/4 Mile East
C17	USGS40000812852	1/4 - 1/2 Mile SSE
18	USGS40000812881	1/4 - 1/2 Mile ENE

# GEOCHECK® - PHYSICAL SETTING SOURCE SUMMARY

## FEDERAL USGS WELL INFORMATION

MAP ID	WELL ID	LOCATION FROM TP
E22	USGS40000812886	1/2 - 1 Mile ENE
E23	USGS40000812884	1/2 - 1 Mile ENE
E24	USGS40000812885	1/2 - 1 Mile ENE
F28	USGS40000812861	1/2 - 1 Mile West
I46	USGS40000812844	1/2 - 1 Mile SSE
I47	USGS40000812845	1/2 - 1 Mile SSE
J48	USGS40000812906	1/2 - 1 Mile NE
J49	USGS40000812907	1/2 - 1 Mile NE
J50	USGS40000812908	1/2 - 1 Mile NE
I51	USGS40000812843	1/2 - 1 Mile SSE
K53	USGS40000812898	1/2 - 1 Mile NW
K54	USGS40000812899	1/2 - 1 Mile NW
M57	USGS40000812842	1/2 - 1 Mile SSW
O63	USGS40000812827	1/2 - 1 Mile SSW
73	USGS40000812911	1/2 - 1 Mile NW
76	USGS40000812936	1/2 - 1 Mile NNW
R77	USGS40000812927	1/2 - 1 Mile NNE
R78	USGS40000812928	1/2 - 1 Mile NNE
R79	USGS40000812932	1/2 - 1 Mile NNE

## FEDERAL FRDS PUBLIC WATER SUPPLY SYSTEM INFORMATION

MAP ID	WELL ID	LOCATION FROM TP
A3	NJ0408001	1/8 - 1/4 Mile East

Note: PWS System location is not always the same as well location.

## STATE DATABASE WELL INFORMATION

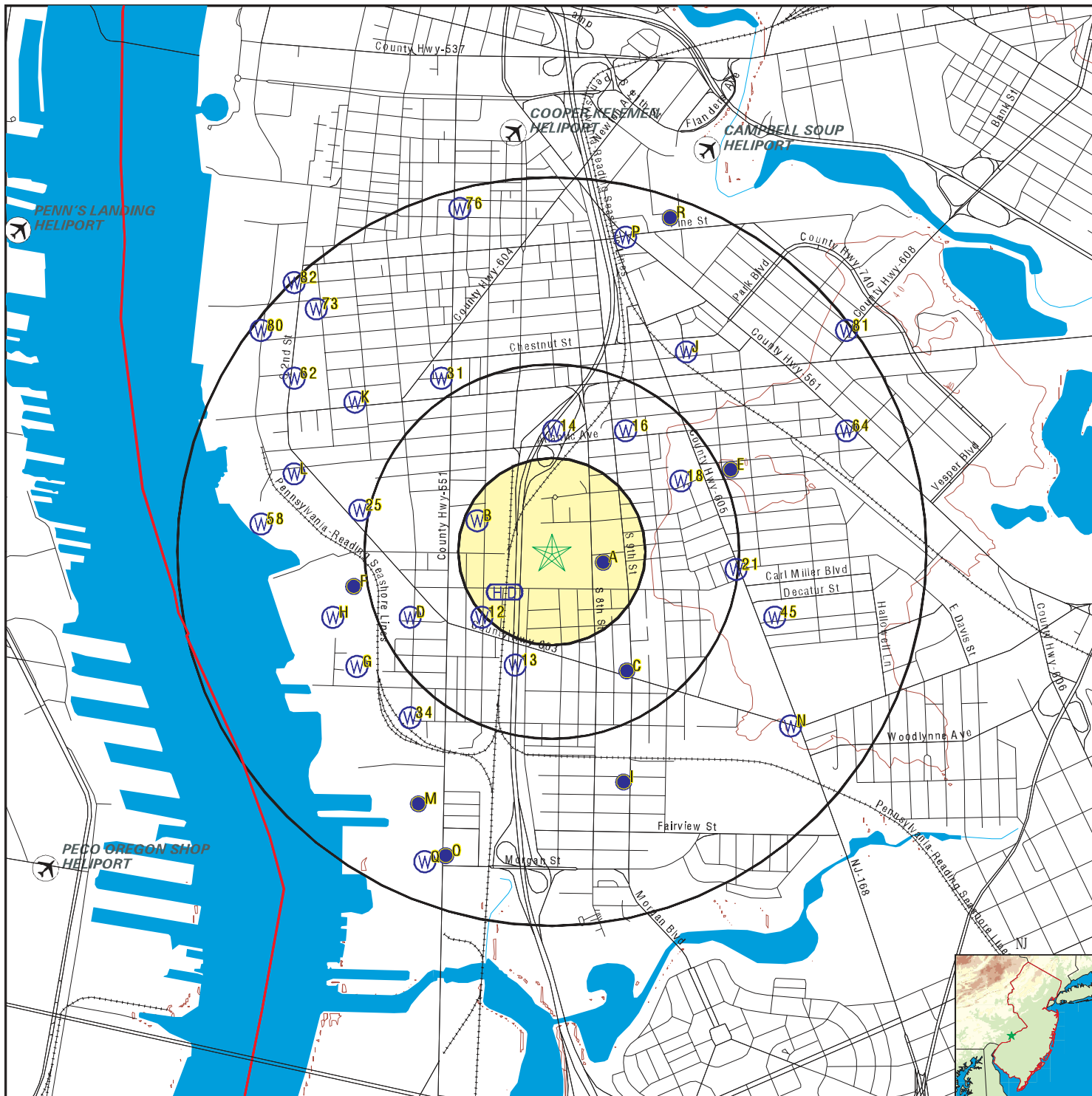
MAP ID	WELL ID	LOCATION FROM TP
A1	NJDEP1000133570	0 - 1/8 Mile ESE
A4	NJ4000000002166	1/8 - 1/4 Mile East
B6	NJDEP1000143067	1/8 - 1/4 Mile WNW
B7	NJDEP1000143069	1/8 - 1/4 Mile WNW
B8	NJDEP1000143066	1/8 - 1/4 Mile WNW
B9	NJDEP1000143065	1/8 - 1/4 Mile WNW
B10	NJDEP1000143068	1/8 - 1/4 Mile WNW
B11	NJDEP1000143070	1/8 - 1/4 Mile WNW
12	NJDEP1000144116	1/4 - 1/2 Mile SW
13	NJDEP1000137041	1/4 - 1/2 Mile SSW
14	NJDEP1000144282	1/4 - 1/2 Mile North
C15	NJ4000000002286	1/4 - 1/2 Mile SSE
16	NJDEP1000143621	1/4 - 1/2 Mile NNE
D19	NJDEP1000130825	1/4 - 1/2 Mile WSW
D20	NJDEP1000130826	1/4 - 1/2 Mile WSW
21	NJDEP1000137875	1/4 - 1/2 Mile East
25	NJDEP1000135985	1/2 - 1 Mile WNW
E26	NJDEP1000133476	1/2 - 1 Mile ENE

## GEOCHECK® - PHYSICAL SETTING SOURCE SUMMARY

### STATE DATABASE WELL INFORMATION

MAP ID	WELL ID	LOCATION FROM TP
E27	NJDEP1000133477	1/2 - 1 Mile ENE
F29	NJDEP1000130702	1/2 - 1 Mile West
E30	NJDEP1000131489	1/2 - 1 Mile ENE
31	NJDEP1000133478	1/2 - 1 Mile NNW
G32	NJDEP1000135405	1/2 - 1 Mile WSW
G33	NJDEP1000141778	1/2 - 1 Mile WSW
34	NJDEP1000144113	1/2 - 1 Mile SW
H35	NJDEP1000135475	1/2 - 1 Mile WSW
H36	NJDEP1000144029	1/2 - 1 Mile WSW
H37	NJDEP1000145061	1/2 - 1 Mile WSW
G38	NJDEP1000131454	1/2 - 1 Mile WSW
G39	NJDEP1000131453	1/2 - 1 Mile WSW
G40	NJDEP1000131452	1/2 - 1 Mile WSW
G41	NJDEP1000131455	1/2 - 1 Mile WSW
G42	NJDEP1000131460	1/2 - 1 Mile WSW
G43	NJDEP1000131459	1/2 - 1 Mile WSW
G44	NJDEP1000131457	1/2 - 1 Mile WSW
45	NJDEP1000121051	1/2 - 1 Mile ESE
I52	NJ4000000001916	1/2 - 1 Mile SSE
L55	NJDEP1000132350	1/2 - 1 Mile WNW
L56	NJDEP1000143479	1/2 - 1 Mile WNW
58	NJDEP1000130701	1/2 - 1 Mile West
M59	NJDEP1000144674	1/2 - 1 Mile SSW
N60	NJMONS100020690	1/2 - 1 Mile SE
N61	NJMONS100020691	1/2 - 1 Mile SE
62	NJDEP1000132351	1/2 - 1 Mile NW
64	NJDEP1000143814	1/2 - 1 Mile ENE
P65	NJDEP1000119729	1/2 - 1 Mile NNE
P66	NJDEP1000143974	1/2 - 1 Mile NNE
O67	NJDEP1000141884	1/2 - 1 Mile SSW
O68	NJDEP1000141885	1/2 - 1 Mile SSW
Q69	NJDEP1000142171	1/2 - 1 Mile SSW
Q70	NJDEP1000142170	1/2 - 1 Mile SSW
Q71	NJDEP1000142173	1/2 - 1 Mile SSW
Q72	NJDEP1000142172	1/2 - 1 Mile SSW
R74	NJDEP1000131443	1/2 - 1 Mile NNE
R75	NJDEP1000131444	1/2 - 1 Mile NNE
80	NJDEP1000143697	1/2 - 1 Mile NW
81	NJDEP1000119706	1/2 - 1 Mile NE
82	NJDEP1000136624	1/2 - 1 Mile NW

# PHYSICAL SETTING SOURCE MAP - 06568574.2r



- County Boundary
- Major Roads
- Contour Lines
- Airports
- Earthquake epicenter, Richter 5 or greater
- Water Wells
- Public Water Supply Wells
- Cluster of Multiple Icons

- Groundwater Flow Direction
- Indeterminate Groundwater Flow at Location
- Groundwater Flow Varies at Location
- Closest Hydrogeological Data

SITE NAME: Robert B. Johnson Park Improvement Project  
 ADDRESS: 723 Carl Miller Boulevard  
 Camden NJ 08104  
 LAT/LONG: 39.92488 / 75.11444

CLIENT: French & Parrello Assoc., P.A.  
 CONTACT: Neil P Jiorle  
 INQUIRY #: 06568574.2r  
 DATE: July 08, 2021 11:36 am

## GEOCHECK® - PHYSICAL SETTING SOURCE MAP FINDINGS

Map ID	Direction	Distance	Elevation	Database	EDR ID Number
A1	ESE	0 - 1/8 Mile	Lower	NJ WELLS	NJDEP1000133570
<a href="#">Click here for full text details</a>					
A2	ESE	0 - 1/8 Mile	Lower	FED USGS	USGS40000812873
<a href="#">Click here for full text details</a>					
A3	East	1/8 - 1/4 Mile	Lower	FRDS PWS	NJ0408001
<a href="#">Click here for full text details</a>					
A4	East	1/8 - 1/4 Mile	Lower	NJ WELLS	NJ400000002166
<a href="#">Click here for full text details</a>					
A5	East	1/8 - 1/4 Mile	Lower	FED USGS	USGS40000812872
<a href="#">Click here for full text details</a>					
B6	WNW	1/8 - 1/4 Mile	Higher	NJ WELLS	NJDEP1000143067
<a href="#">Click here for full text details</a>					
B7	WNW	1/8 - 1/4 Mile	Higher	NJ WELLS	NJDEP1000143069
<a href="#">Click here for full text details</a>					
B8	WNW	1/8 - 1/4 Mile	Higher	NJ WELLS	NJDEP1000143066
<a href="#">Click here for full text details</a>					

## GEOCHECK® - PHYSICAL SETTING SOURCE MAP FINDINGS

Map ID Direction Distance Elevation		Database	EDR ID Number
B9 WNW 1/8 - 1/4 Mile Higher	<a href="#">Click here for full text details</a>	NJ WELLS	NJDEP1000143065
B10 WNW 1/8 - 1/4 Mile Higher	<a href="#">Click here for full text details</a>	NJ WELLS	NJDEP1000143068
B11 WNW 1/8 - 1/4 Mile Higher	<a href="#">Click here for full text details</a>	NJ WELLS	NJDEP1000143070
12 SW 1/4 - 1/2 Mile Higher	<a href="#">Click here for full text details</a>	NJ WELLS	NJDEP1000144116
13 SSW 1/4 - 1/2 Mile Higher	<a href="#">Click here for full text details</a>	NJ WELLS	NJDEP1000137041
14 North 1/4 - 1/2 Mile Higher	<a href="#">Click here for full text details</a>	NJ WELLS	NJDEP1000144282
C15 SSE 1/4 - 1/2 Mile Higher	<a href="#">Click here for full text details</a>	NJ WELLS	NJ4000000002286
16 NNE 1/4 - 1/2 Mile Higher	<a href="#">Click here for full text details</a>	NJ WELLS	NJDEP1000143621
C17 SSE 1/4 - 1/2 Mile Higher	<a href="#">Click here for full text details</a>	FED USGS	USGS40000812852

## GEOCHECK® - PHYSICAL SETTING SOURCE MAP FINDINGS

Map ID Direction Distance Elevation		Database	EDR ID Number
18 ENE 1/4 - 1/2 Mile Higher	<a href="#">Click here for full text details</a>	FED USGS	USGS40000812881
D19 WSW 1/4 - 1/2 Mile Higher	<a href="#">Click here for full text details</a>	NJ WELLS	NJDEP1000130825
D20 WSW 1/4 - 1/2 Mile Higher	<a href="#">Click here for full text details</a>	NJ WELLS	NJDEP1000130826
21 East 1/4 - 1/2 Mile Higher	<a href="#">Click here for full text details</a>	NJ WELLS	NJDEP1000137875
E22 ENE 1/2 - 1 Mile Higher	<a href="#">Click here for full text details</a>	FED USGS	USGS40000812886
E23 ENE 1/2 - 1 Mile Higher	<a href="#">Click here for full text details</a>	FED USGS	USGS40000812884
E24 ENE 1/2 - 1 Mile Higher	<a href="#">Click here for full text details</a>	FED USGS	USGS40000812885
25 WNW 1/2 - 1 Mile Higher	<a href="#">Click here for full text details</a>	NJ WELLS	NJDEP1000135985
E26 ENE 1/2 - 1 Mile Higher	<a href="#">Click here for full text details</a>	NJ WELLS	NJDEP1000133476

## GEOCHECK® - PHYSICAL SETTING SOURCE MAP FINDINGS

Map ID Direction Distance Elevation		Database	EDR ID Number
E27 ENE 1/2 - 1 Mile Higher	<a href="#">Click here for full text details</a>	NJ WELLS	NJDEP1000133477
F28 West 1/2 - 1 Mile Lower	<a href="#">Click here for full text details</a>	FED USGS	USGS40000812861
F29 West 1/2 - 1 Mile Lower	<a href="#">Click here for full text details</a>	NJ WELLS	NJDEP1000130702
E30 ENE 1/2 - 1 Mile Higher	<a href="#">Click here for full text details</a>	NJ WELLS	NJDEP1000131489
31 NNW 1/2 - 1 Mile Higher	<a href="#">Click here for full text details</a>	NJ WELLS	NJDEP1000133478
G32 WSW 1/2 - 1 Mile Higher	<a href="#">Click here for full text details</a>	NJ WELLS	NJDEP1000135405
G33 WSW 1/2 - 1 Mile Lower	<a href="#">Click here for full text details</a>	NJ WELLS	NJDEP1000141778
34 SW 1/2 - 1 Mile Higher	<a href="#">Click here for full text details</a>	NJ WELLS	NJDEP1000144113
H35 WSW 1/2 - 1 Mile Lower	<a href="#">Click here for full text details</a>	NJ WELLS	NJDEP1000135475

## GEOCHECK® - PHYSICAL SETTING SOURCE MAP FINDINGS

Map ID Direction Distance Elevation		Database	EDR ID Number
H36 WSW 1/2 - 1 Mile Lower	<a href="#">Click here for full text details</a>	NJ WELLS	NJDEP1000144029
H37 WSW 1/2 - 1 Mile Lower	<a href="#">Click here for full text details</a>	NJ WELLS	NJDEP1000145061
G38 WSW 1/2 - 1 Mile Higher	<a href="#">Click here for full text details</a>	NJ WELLS	NJDEP1000131454
G39 WSW 1/2 - 1 Mile Higher	<a href="#">Click here for full text details</a>	NJ WELLS	NJDEP1000131453
G40 WSW 1/2 - 1 Mile Higher	<a href="#">Click here for full text details</a>	NJ WELLS	NJDEP1000131452
G41 WSW 1/2 - 1 Mile Higher	<a href="#">Click here for full text details</a>	NJ WELLS	NJDEP1000131455
G42 WSW 1/2 - 1 Mile Higher	<a href="#">Click here for full text details</a>	NJ WELLS	NJDEP1000131460
G43 WSW 1/2 - 1 Mile Higher	<a href="#">Click here for full text details</a>	NJ WELLS	NJDEP1000131459
G44 WSW 1/2 - 1 Mile Higher	<a href="#">Click here for full text details</a>	NJ WELLS	NJDEP1000131457

## GEOCHECK® - PHYSICAL SETTING SOURCE MAP FINDINGS

Map ID	Direction	Distance	Elevation	Database	EDR ID Number
45	ESE	1/2 - 1 Mile	Higher	NJ WELLS	NJDEP1000121051
			<a href="#">Click here for full text details</a>		
I46	SSE	1/2 - 1 Mile	Higher	FED USGS	USGS40000812844
			<a href="#">Click here for full text details</a>		
I47	SSE	1/2 - 1 Mile	Higher	FED USGS	USGS40000812845
			<a href="#">Click here for full text details</a>		
J48	NE	1/2 - 1 Mile	Higher	FED USGS	USGS40000812906
			<a href="#">Click here for full text details</a>		
J49	NE	1/2 - 1 Mile	Higher	FED USGS	USGS40000812907
			<a href="#">Click here for full text details</a>		
J50	NE	1/2 - 1 Mile	Higher	FED USGS	USGS40000812908
			<a href="#">Click here for full text details</a>		
I51	SSE	1/2 - 1 Mile	Higher	FED USGS	USGS40000812843
			<a href="#">Click here for full text details</a>		
I52	SSE	1/2 - 1 Mile	Higher	NJ WELLS	NJ400000001916
			<a href="#">Click here for full text details</a>		
K53	NW	1/2 - 1 Mile	Lower	FED USGS	USGS40000812898
			<a href="#">Click here for full text details</a>		

## GEOCHECK® - PHYSICAL SETTING SOURCE MAP FINDINGS

Map ID Direction Distance Elevation		Database	EDR ID Number
K54 NW 1/2 - 1 Mile Lower	<a href="#">Click here for full text details</a>	FED USGS	USGS40000812899
L55 WNW 1/2 - 1 Mile Lower	<a href="#">Click here for full text details</a>	NJ WELLS	NJDEP1000132350
L56 WNW 1/2 - 1 Mile Lower	<a href="#">Click here for full text details</a>	NJ WELLS	NJDEP1000143479
M57 SSW 1/2 - 1 Mile Higher	<a href="#">Click here for full text details</a>	FED USGS	USGS40000812842
58 West 1/2 - 1 Mile Lower	<a href="#">Click here for full text details</a>	NJ WELLS	NJDEP1000130701
M59 SSW 1/2 - 1 Mile Higher	<a href="#">Click here for full text details</a>	NJ WELLS	NJDEP1000144674
N60 SE 1/2 - 1 Mile Higher	<a href="#">Click here for full text details</a>	NJ WELLS	NJMONS100020690
N61 SE 1/2 - 1 Mile Higher	<a href="#">Click here for full text details</a>	NJ WELLS	NJMONS100020691
62 NW 1/2 - 1 Mile Lower	<a href="#">Click here for full text details</a>	NJ WELLS	NJDEP1000132351

## GEOCHECK® - PHYSICAL SETTING SOURCE MAP FINDINGS

Map ID	Direction	Distance	Elevation	Database	EDR ID Number
O63	SSW	1/2 - 1 Mile	Higher	FED USGS	USGS40000812827
		<a href="#">Click here for full text details</a>			
64	ENE	1/2 - 1 Mile	Higher	NJ WELLS	NJDEP1000143814
		<a href="#">Click here for full text details</a>			
P65	NNE	1/2 - 1 Mile	Higher	NJ WELLS	NJDEP1000119729
		<a href="#">Click here for full text details</a>			
P66	NNE	1/2 - 1 Mile	Higher	NJ WELLS	NJDEP1000143974
		<a href="#">Click here for full text details</a>			
O67	SSW	1/2 - 1 Mile	Higher	NJ WELLS	NJDEP1000141884
		<a href="#">Click here for full text details</a>			
O68	SSW	1/2 - 1 Mile	Higher	NJ WELLS	NJDEP1000141885
		<a href="#">Click here for full text details</a>			
Q69	SSW	1/2 - 1 Mile	Higher	NJ WELLS	NJDEP1000142171
		<a href="#">Click here for full text details</a>			
Q70	SSW	1/2 - 1 Mile	Higher	NJ WELLS	NJDEP1000142170
		<a href="#">Click here for full text details</a>			
Q71	SSW	1/2 - 1 Mile	Higher	NJ WELLS	NJDEP1000142173
		<a href="#">Click here for full text details</a>			

## GEOCHECK® - PHYSICAL SETTING SOURCE MAP FINDINGS

Map ID Direction Distance Elevation		Database	EDR ID Number
Q72 SSW 1/2 - 1 Mile Higher	<a href="#">Click here for full text details</a>	NJ WELLS	NJDEP1000142172
73 NW 1/2 - 1 Mile Lower	<a href="#">Click here for full text details</a>	FED USGS	USGS40000812911
R74 NNE 1/2 - 1 Mile Higher	<a href="#">Click here for full text details</a>	NJ WELLS	NJDEP1000131443
R75 NNE 1/2 - 1 Mile Higher	<a href="#">Click here for full text details</a>	NJ WELLS	NJDEP1000131444
76 NNW 1/2 - 1 Mile Higher	<a href="#">Click here for full text details</a>	FED USGS	USGS40000812936
R77 NNE 1/2 - 1 Mile Higher	<a href="#">Click here for full text details</a>	FED USGS	USGS40000812927
R78 NNE 1/2 - 1 Mile Higher	<a href="#">Click here for full text details</a>	FED USGS	USGS40000812928
R79 NNE 1/2 - 1 Mile Higher	<a href="#">Click here for full text details</a>	FED USGS	USGS40000812932
80 NW 1/2 - 1 Mile Lower	<a href="#">Click here for full text details</a>	NJ WELLS	NJDEP1000143697

## GEOCHECK® - PHYSICAL SETTING SOURCE MAP FINDINGS

Map ID  
Direction  
Distance  
Elevation

Database

EDR ID Number

81  
NE  
1/2 - 1 Mile  
Higher

[Click here for full text details](#)

NJ WELLS

NJDEP1000119706

82  
NW  
1/2 - 1 Mile  
Lower

[Click here for full text details](#)

NJ WELLS

NJDEP1000136624

# GEOCHECK® - PHYSICAL SETTING SOURCE MAP FINDINGS RADON

## AREA RADON INFORMATION

State Database: NJ Radon

### Radon Test Results

City	Num Tests	# > 4 pCi/L	% > pCi/L
AUDUBON BORO	220	9	4.000
AUDUBON PARK BORO	2	0	0.000
BARRINGTON BORO	85	13	15.000
BELLMAWR BORO	128	15	12.000
BERLIN BORO	216	11	5.000
BERLIN TWP	55	5	9.000
BROOKLAWN BORO	25	0	0.000
CAMDEN CITY	208	16	8.000
CHERRY HILL TWP	3939	792	20.000
CHESILHURST BORO	13	2	15.000
CLEMENTON BORO	110	7	6.000
COLLINGSWOOD BORO	358	10	3.000
GIBBSBORO BORO	47	2	4.000
GLOUCESTER CITY CITY	279	44	16.000
GLOUCESTER TWP	678	155	23.000
HADDON HEIGHTS BORO	336	49	15.000
HADDON TWP	416	17	4.000
HADDONFIELD BORO	1143	138	12.000
HI-NELLA BORO	12	3	25.000
LAUREL SPRINGS BORO	149	35	23.000
LAWNSIDE BORO	12	2	17.000
LINDENWOLD BORO	123	8	7.000
MAGNOLIA BORO	127	40	31.000
MERCHANTVILLE BORO	121	4	3.000
MOUNT EPHRAIM BORO	68	8	12.000
OAKLYN BORO	129	16	12.000
PENNSAUKEN TWP	353	11	3.000
PINE HILL BORO	85	9	11.000
PINE VALLEY BORO	0	0	0.000
RUNNEMEDE BORO	142	49	35.000
SOMERDALE BORO	260	76	29.000
STRATFORD BORO	125	10	8.000
TAVISTOCK BORO	0	0	0.000
VOORHEES TWP	1512	83	5.000
WATERFORD TWP	361	27	7.000
WINSLOW TWP	410	31	8.000
WOODLYNNE BORO	14	1	7.000

Federal EPA Radon Zone for CAMDEN County: 2

- Note: Zone 1 indoor average level > 4 pCi/L.  
: Zone 2 indoor average level >= 2 pCi/L and <= 4 pCi/L.  
: Zone 3 indoor average level < 2 pCi/L.

# GEOCHECK® - PHYSICAL SETTING SOURCE MAP FINDINGS RADON

## AREA RADON INFORMATION

Federal Area Radon Information for CAMDEN COUNTY, NJ

Number of sites tested: 426

<u>Area</u>	<u>Average Activity</u>	<u>% &lt;4 pCi/L</u>	<u>% 4-20 pCi/L</u>	<u>% &gt;20 pCi/L</u>
Living Area	0.880 pCi/L	95%	5%	0%
Basement	1.790 pCi/L	82%	16%	1%

# PHYSICAL SETTING SOURCE RECORDS SEARCHED

## TOPOGRAPHIC INFORMATION

USGS 7.5' Digital Elevation Model (DEM)

Source: United States Geologic Survey

EDR acquired the USGS 7.5' Digital Elevation Model in 2002 and updated it in 2006. The 7.5 minute DEM corresponds to the USGS 1:24,000- and 1:25,000-scale topographic quadrangle maps. The DEM provides elevation data with consistent elevation units and projection.

Source: U.S. Geological Survey

## HYDROLOGIC INFORMATION

Flood Zone Data: This data was obtained from the Federal Emergency Management Agency (FEMA). It depicts 100-year and 500-year flood zones as defined by FEMA. It includes the National Flood Hazard Layer (NFHL) which incorporates Flood Insurance Rate Map (FIRM) data and Q3 data from FEMA in areas not covered by NFHL.

Source: FEMA

Telephone: 877-336-2627

Date of Government Version: 2003, 2015

NWI: National Wetlands Inventory. This data, available in select counties across the country, was obtained by EDR in 2002, 2005 and 2010 from the U.S. Fish and Wildlife Service.

State Wetlands Data: Wetlands Inventory

Source: Department of Environmental Protection

Telephone: 609-984-2243

## HYDROGEOLOGIC INFORMATION

AQUIFLOW<sup>R</sup> Information System

Source: EDR proprietary database of groundwater flow information

EDR has developed the AQUIFLOW Information System (AIS) to provide data on the general direction of groundwater flow at specific points. EDR has reviewed reports submitted to regulatory authorities at select sites and has extracted the date of the report, hydrogeologically determined groundwater flow direction and depth to water table information.

## GEOLOGIC INFORMATION

Geologic Age and Rock Stratigraphic Unit

Source: P.G. Schruben, R.E. Arndt and W.J. Bawiec, Geology of the Conterminous U.S. at 1:2,500,000 Scale - A digital representation of the 1974 P.B. King and H.M. Beikman Map, USGS Digital Data Series DDS - 11 (1994).

STATSGO: State Soil Geographic Database

Source: Department of Agriculture, Natural Resources Conservation Service (NRCS)

The U.S. Department of Agriculture's (USDA) Natural Resources Conservation Service (NRCS) leads the national Conservation Soil Survey (NCSS) and is responsible for collecting, storing, maintaining and distributing soil survey information for privately owned lands in the United States. A soil map in a soil survey is a representation of soil patterns in a landscape. Soil maps for STATSGO are compiled by generalizing more detailed (SSURGO) soil survey maps.

SSURGO: Soil Survey Geographic Database

Source: Department of Agriculture, Natural Resources Conservation Service (NRCS)

Telephone: 800-672-5559

SSURGO is the most detailed level of mapping done by the Natural Resources Conservation Service, mapping scales generally range from 1:12,000 to 1:63,360. Field mapping methods using national standards are used to construct the soil maps in the Soil Survey Geographic (SSURGO) database. SSURGO digitizing duplicates the original soil survey maps. This level of mapping is designed for use by landowners, townships and county natural resource planning and management.

# PHYSICAL SETTING SOURCE RECORDS SEARCHED

## LOCAL / REGIONAL WATER AGENCY RECORDS

### FEDERAL WATER WELLS

#### PWS: Public Water Systems

Source: EPA/Office of Drinking Water

Telephone: 202-564-3750

Public Water System data from the Federal Reporting Data System. A PWS is any water system which provides water to at least 25 people for at least 60 days annually. PWSs provide water from wells, rivers and other sources.

#### PWS ENF: Public Water Systems Violation and Enforcement Data

Source: EPA/Office of Drinking Water

Telephone: 202-564-3750

Violation and Enforcement data for Public Water Systems from the Safe Drinking Water Information System (SDWIS) after August 1995. Prior to August 1995, the data came from the Federal Reporting Data System (FRDS).

#### USGS Water Wells: USGS National Water Inventory System (NWIS)

This database contains descriptive information on sites where the USGS collects or has collected data on surface water and/or groundwater. The groundwater data includes information on wells, springs, and other sources of groundwater.

### STATE RECORDS

#### New Jersey Public-Community Water-Supply Wells

Source: Department of Environmental Protection, Geological Survey

Telephone: 609-984-6587

#### New Jersey Ambient Ground Water Quality Network Data

Source: Department of Environmental Quality

Telephone: 609-984-6587

Ambient Groundwater Quality of the New Jersey Part of the Newark Basin. Natural groundwater quality in the Newark Basin summarize natural groundwater quality in sedimentary bedrock formations of the Newark basin part of the Piedmont physiographic province of New Jersey.

#### STORET Water Quality Monitoring Stations

Source: Department of Environmental Protection

Telephone: 609-984-6831

STORET maintains the locations of water quality monitoring stations from NJDEP's NJ STORET (Modernized) database.

A station is a location at which a data collection event takes place, such a collection of a field sample, measurement of field parameters or evaluation of environmental habitats.

#### Water Well Permit Information

Source: Department of Environmental Protection

Telephone: 609-984-6831

Permits to drill wells. Once constructed, the driller must submit a well record document with the as-built description of the well. Drillers also submit a well abandonment report whenever a well has been decommissioned.

## OTHER STATE DATABASE INFORMATION

### RADON

#### State Database: NJ Radon

Source: Department of Environmental Protection

Telephone: 609-984-5425

Radon Test Results

#### Area Radon Information

Source: USGS

Telephone: 703-356-4020

The National Radon Database has been developed by the U.S. Environmental Protection Agency (USEPA) and is a compilation of the EPA/State Residential Radon Survey and the National Residential Radon Survey. The study covers the years 1986 - 1992. Where necessary data has been supplemented by information collected at private sources such as universities and research institutions.

## PHYSICAL SETTING SOURCE RECORDS SEARCHED

### EPA Radon Zones

Source: EPA

Telephone: 703-356-4020

Sections 307 & 309 of IRAA directed EPA to list and identify areas of U.S. with the potential for elevated indoor radon levels.

### OTHER

Airport Landing Facilities: Private and public use landing facilities

Source: Federal Aviation Administration, 800-457-6656

Epicenters: World earthquake epicenters, Richter 5 or greater

Source: Department of Commerce, National Oceanic and Atmospheric Administration

Earthquake Fault Lines: The fault lines displayed on EDR's Topographic map are digitized quaternary faultlines, prepared in 1975 by the United State Geological Survey

### STREET AND ADDRESS INFORMATION

© 2015 TomTom North America, Inc. All rights reserved. This material is proprietary and the subject of copyright protection and other intellectual property rights owned by or licensed to Tele Atlas North America, Inc. The use of this material is subject to the terms of a license agreement. You will be held liable for any unauthorized copying or disclosure of this material.



**Robert B. Johnson Park Improvement Project**

723 Carl Miller Boulevard

Camden, NJ 08104

Inquiry Number: 6568574.8

July 08, 2021

# The EDR Aerial Photo Decade Package



6 Armstrong Road, 4th floor  
Shelton, CT 06484  
Toll Free: 800.352.0050  
[www.edrnet.com](http://www.edrnet.com)

# EDR Aerial Photo Decade Package

07/08/21

**Site Name:**

Robert B. Johnson Park Improv  
723 Carl Miller Boulevard  
Camden, NJ 08104  
EDR Inquiry # 6568574.8

**Client Name:**

French & Parrello Assoc., P.A.  
1800 Route 34  
Wall, NJ 07719  
Contact: Neil P Jiorle



Environmental Data Resources, Inc. (EDR) Aerial Photo Decade Package is a screening tool designed to assist environmental professionals in evaluating potential liability on a target property resulting from past activities. EDR's professional researchers provide digitally reproduced historical aerial photographs, and when available, provide one photo per decade.

**Search Results:**

<u>Year</u>	<u>Scale</u>	<u>Details</u>	<u>Source</u>
2017	1"=500'	Flight Year: 2017	USDA/NAIP
2013	1"=500'	Flight Year: 2013	USDA/NAIP
2010	1"=500'	Flight Year: 2010	USDA/NAIP
2006	1"=500'	Flight Year: 2006	USDA/NAIP
1995	1"=500'	Acquisition Date: March 25, 1995	USGS/DOQQ
1988	1"=500'	Flight Date: May 27, 1988	NAPP
1981	1"=500'	Flight Date: April 21, 1981	USDA
1974	1"=500'	Flight Date: March 14, 1974	EDR Proprietary Aerial Viewpoint
1971	1"=500'	Flight Date: May 18, 1971	USDA
1965	1"=500'	Flight Date: April 04, 1965	EDR Proprietary Aerial Viewpoint
1962	1"=500'	Flight Date: March 01, 1962	EDR Proprietary Aerial Viewpoint
1954	1"=500'	Flight Date: April 19, 1954	Jack Ammann Aerial Survey
1951	1"=500'	Flight Date: March 27, 1951	EDR Proprietary Aerial Viewpoint
1944	1"=500'	Flight Date: December 17, 1944	EDR Proprietary Aerial Viewpoint
1940	1"=500'	Flight Date: April 07, 1940	EDR Proprietary Aerial Viewpoint

**When delivered electronically by EDR, the aerial photo images included with this report are for ONE TIME USE ONLY. Further reproduction of these aerial photo images is prohibited without permission from EDR. For more information contact your EDR Account Executive.**

**Disclaimer - Copyright and Trademark Notice**

This Report contains certain information obtained from a variety of public and other sources reasonably available to Environmental Data Resources, Inc. It cannot be concluded from this Report that coverage information for the target and surrounding properties does not exist from other sources. NO WARRANTY EXPRESSED OR IMPLIED, IS MADE WHATSOEVER IN CONNECTION WITH THIS REPORT. ENVIRONMENTAL DATA RESOURCES, INC. SPECIFICALLY DISCLAIMS THE MAKING OF ANY SUCH WARRANTIES, INCLUDING WITHOUT LIMITATION, MERCHANTABILITY OR FITNESS FOR A PARTICULAR USE OR PURPOSE. ALL RISK IS ASSUMED BY THE USER. IN NO EVENT SHALL ENVIRONMENTAL DATA RESOURCES, INC. BE LIABLE TO ANYONE, WHETHER ARISING OUT OF ERRORS OR OMISSIONS, NEGLIGENCE, ACCIDENT OR ANY OTHER CAUSE, FOR ANY LOSS OF DAMAGE, INCLUDING, WITHOUT LIMITATION, SPECIAL, INCIDENTAL, CONSEQUENTIAL, OR EXEMPLARY DAMAGES. ANY LIABILITY ON THE PART OF ENVIRONMENTAL DATA RESOURCES, INC. IS STRICTLY LIMITED TO A REFUND OF THE AMOUNT PAID FOR THIS REPORT. Purchaser accepts this Report "AS IS". Any analyses, estimates, ratings, environmental risk levels or risk codes provided in this Report are provided for illustrative purposes only, and are not intended to provide, nor should they be interpreted as providing any facts regarding, or prediction or forecast of, any environmental risk for any property. Only a Phase I Environmental Site Assessment performed by an environmental professional can provide information regarding the environmental risk for any property. Additionally, the information provided in this Report is not to be construed as legal advice.

Copyright 2021 by Environmental Data Resources, Inc. All rights reserved. Reproduction in any media or format, in whole or in part, of any report or map of Environmental Data Resources, Inc., or its affiliates, is prohibited without prior written permission.

EDR and its logos (including Sanborn and Sanborn Map) are trademarks of Environmental Data Resources, Inc. or its affiliates. All other trademarks used herein are the property of their respective owners.



INQUIRY #: 6568574.8

YEAR: 2017

— = 500'





INQUIRY #: 6568574.8

YEAR: 2013

— = 500'





INQUIRY #: 6568574.8

YEAR: 2010

— = 500'





INQUIRY #: 6568574.8

YEAR: 2006

— = 500'





INQUIRY #: 6568574.8

YEAR: 1995



= 500'



INQUIRY #: 6568574.8

YEAR: 1988

— = 500'





INQUIRY #: 6568574.8

YEAR: 1981

— = 500'





INQUIRY #: 6568574.8

YEAR: 1974


— = 500'





INQUIRY #: 6568574.8

YEAR: 1971

 = 500'





INQUIRY #: 6568574.8

YEAR: 1965

— = 500'





INQUIRY #: 6568574.8

YEAR: 1962

 = 500'






INQUIRY #: 6568574.8

YEAR: 1954

— = 500'



Subject boundary not shown because it exceeds image extent or image is not georeferenced.



INQUIRY #: 6568574.8

YEAR: 1951

\_\_\_\_\_ = 500'





INQUIRY #: 6568574.8

YEAR: 1944

— = 500'





INQUIRY #: 6568574.8

YEAR: 1940

— = 500'



Robert B. Johnson Park Improvement Project

723 Carl Miller Boulevard

Camden, NJ 08104

Inquiry Number: 6568574.4

July 08, 2021

# EDR Historical Topo Map Report

with QuadMatch™



6 Armstrong Road, 4th floor  
Shelton, CT 06484  
Toll Free: 800.352.0050  
[www.edrnet.com](http://www.edrnet.com)

# EDR Historical Topo Map Report

07/08/21

**Site Name:**

Robert B. Johnson Park Improv  
723 Carl Miller Boulevard  
Camden, NJ 08104  
EDR Inquiry # 6568574.4

**Client Name:**

French & Parrello Assoc., P.A.  
1800 Route 34  
Wall, NJ 07719  
Contact: Neil P Jiorle



EDR Topographic Map Library has been searched by EDR and maps covering the target property location as provided by French & Parrello Assoc., P.A. were identified for the years listed below. EDR's Historical Topo Map Report is designed to assist professionals in evaluating potential liability on a target property resulting from past activities. EDRs Historical Topo Map Report includes a search of a collection of public and private color historical topographic maps, dating back to the late 1800s.

**Search Results:****Coordinates:**

<b>P.O.#</b>	17087.006	<b>Latitude:</b>	39.92488 39° 55' 30" North
<b>Project:</b>	Robert B. Johnson Park Improv	<b>Longitude:</b>	-75.114444 -75° 6' 52" West
		<b>UTM Zone:</b>	Zone 18 North
		<b>UTM X Meters:</b>	490220.40
		<b>UTM Y Meters:</b>	4419425.96
		<b>Elevation:</b>	18.00' above sea level

**Maps Provided:**

2013, 2014	1906
1995	1901
1994	1898
1973	1896
1967	1894
1949	1891
1943	
1920	

**Disclaimer - Copyright and Trademark Notice**

This Report contains certain information obtained from a variety of public and other sources reasonably available to Environmental Data Resources, Inc. It cannot be concluded from this Report that coverage information for the target and surrounding properties does not exist from other sources. NO WARRANTY EXPRESSED OR IMPLIED, IS MADE WHATSOEVER IN CONNECTION WITH THIS REPORT. ENVIRONMENTAL DATA RESOURCES, INC. SPECIFICALLY DISCLAIMS THE MAKING OF ANY SUCH WARRANTIES, INCLUDING WITHOUT LIMITATION, MERCHANTABILITY OR FITNESS FOR A PARTICULAR USE OR PURPOSE. ALL RISK IS ASSUMED BY THE USER. IN NO EVENT SHALL ENVIRONMENTAL DATA RESOURCES, INC. BE LIABLE TO ANYONE, WHETHER ARISING OUT OF ERRORS OR OMISSIONS, NEGLIGENCE, ACCIDENT OR ANY OTHER CAUSE, FOR ANY LOSS OF DAMAGE, INCLUDING, WITHOUT LIMITATION, SPECIAL, INCIDENTAL, CONSEQUENTIAL, OR EXEMPLARY DAMAGES. ANY LIABILITY ON THE PART OF ENVIRONMENTAL DATA RESOURCES, INC. IS STRICTLY LIMITED TO A REFUND OF THE AMOUNT PAID FOR THIS REPORT. Purchaser accepts this Report "AS IS". Any analyses, estimates, ratings, environmental risk levels or risk codes provided in this Report are provided for illustrative purposes only, and are not intended to provide, nor should they be interpreted as providing any facts regarding, or prediction or forecast of, any environmental risk for any property. Only a Phase I Environmental Site Assessment performed by an environmental professional can provide information regarding the environmental risk for any property. Additionally, the information provided in this Report is not to be construed as legal advice.

Copyright 2021 by Environmental Data Resources, Inc. All rights reserved. Reproduction in any media or format, in whole or in part, of any report or map of Environmental Data Resources, Inc., or its affiliates, is prohibited without prior written permission.

EDR and its logos (including Sanborn and Sanborn Map) are trademarks of Environmental Data Resources, Inc. or its affiliates. All other trademarks used herein are the property of their respective owners.

## Topo Sheet Key

This EDR Topo Map Report is based upon the following USGS topographic map sheets.

### 2013, 2014 Source Sheets



Philadelphia  
2013  
7.5-minute, 24000



Camden  
2014  
7.5-minute, 24000

### 1995 Source Sheets



Camden  
1995  
7.5-minute, 24000  
Aerial Photo Revised 1990



Philadelphia  
1995  
7.5-minute, 24000  
Aerial Photo Revised 1995

### 1994 Source Sheets

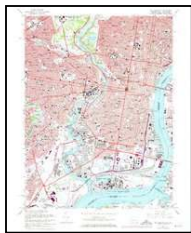


Philadelphia  
1994  
7.5-minute, 24000  
Aerial Photo Revised 1990



Camden  
1994  
7.5-minute, 24000  
Aerial Photo Revised 1990

### 1973 Source Sheets



Philadelphia  
1973  
7.5-minute, 24000  
Aerial Photo Revised 1965



Camden  
1973  
7.5-minute, 24000  
Aerial Photo Revised 1973

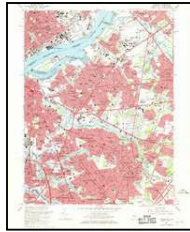
## Topo Sheet Key

This EDR Topo Map Report is based upon the following USGS topographic map sheets.

### 1967 Source Sheets



Philadelphia  
1967  
7.5-minute, 24000  
Aerial Photo Revised 1965



Camden  
1967  
7.5-minute, 24000  
Aerial Photo Revised 1965

### 1949 Source Sheets



Philadelphia  
1949  
7.5-minute, 24000  
Aerial Photo Revised 1946



Camden  
1949  
7.5-minute, 24000  
Aerial Photo Revised 1946

### 1943 Source Sheets



PHILADELPHIA  
1943  
15-minute, 50000

### 1920 Source Sheets



Philadelphia  
1920  
15-minute, 62500

## **Topo Sheet Key**

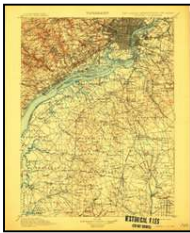
This EDR Topo Map Report is based upon the following USGS topographic map sheets.

### **1906 Source Sheets**



PHILADELPHIA  
1906  
15-minute, 62500

### **1901 Source Sheets**



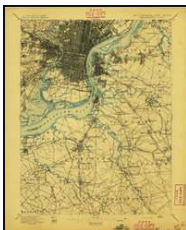
Camden  
1901  
30-minute, 125000

### **1898 Source Sheets**



Philadelphia  
1898  
15-minute, 62500

### **1896 Source Sheets**



Philadelphia  
1896  
15-minute, 62500

## ***Topo Sheet Key***

This EDR Topo Map Report is based upon the following USGS topographic map sheets.

### **1894 Source Sheets**



Philadelphia  
1894  
15-minute, 62500

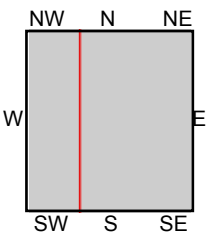
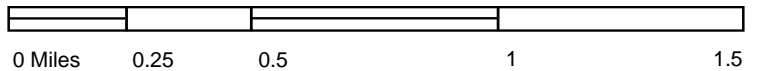
### **1891 Source Sheets**



Philadelphia  
1891  
15-minute, 62500



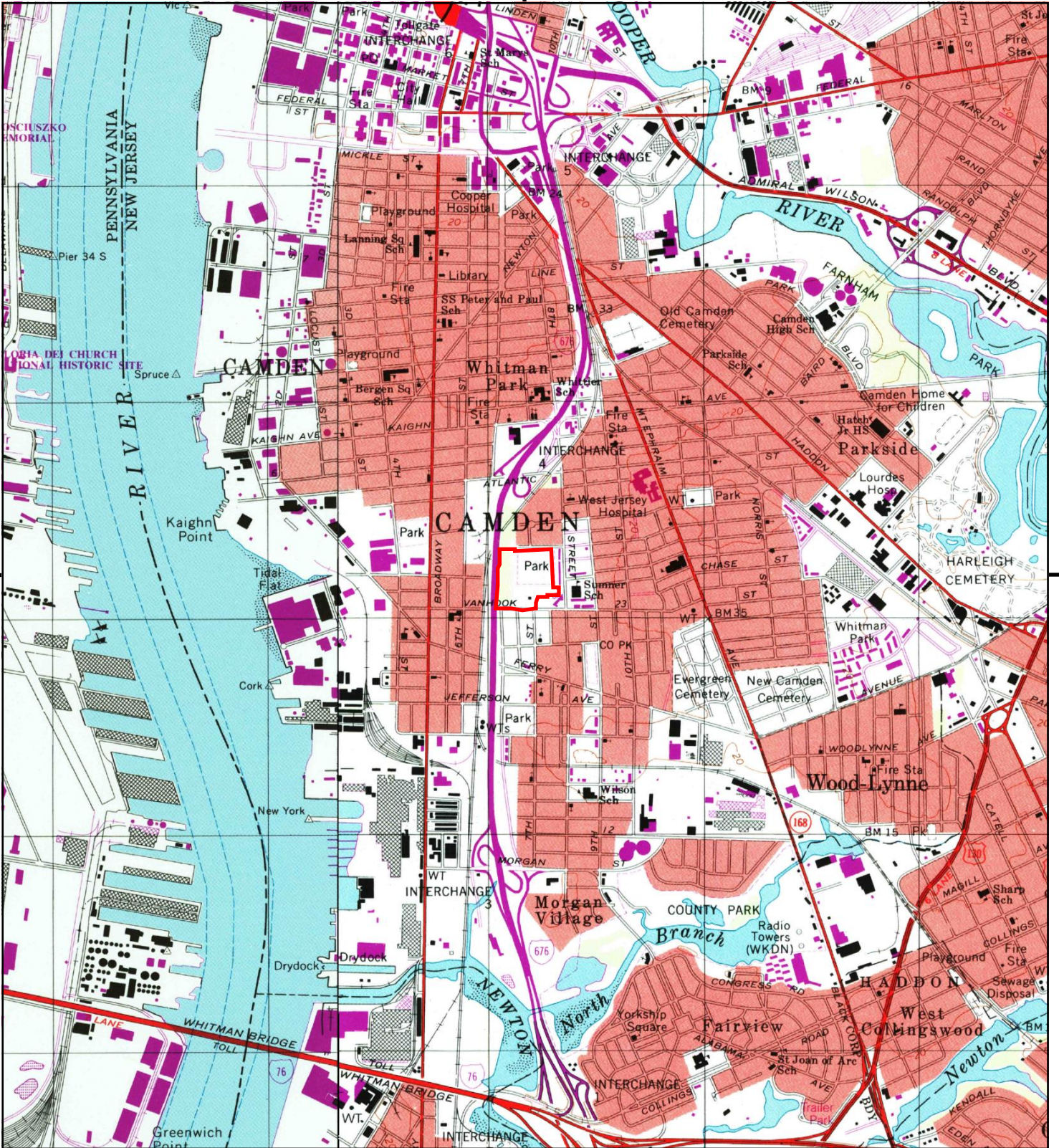
This report includes information from the following map sheet(s).



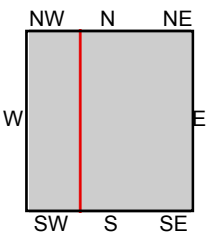
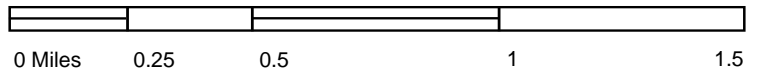
TP, Camden, 2014, 7.5-minute  
 W, Philadelphia, 2013, 7.5-minute

**SITE NAME:** Robert B. Johnson Park Improvement Prc  
**ADDRESS:** 723 Carl Miller Boulevard  
 Camden, NJ 08104  
**CLIENT:** French & Parrello Assoc., P.A.





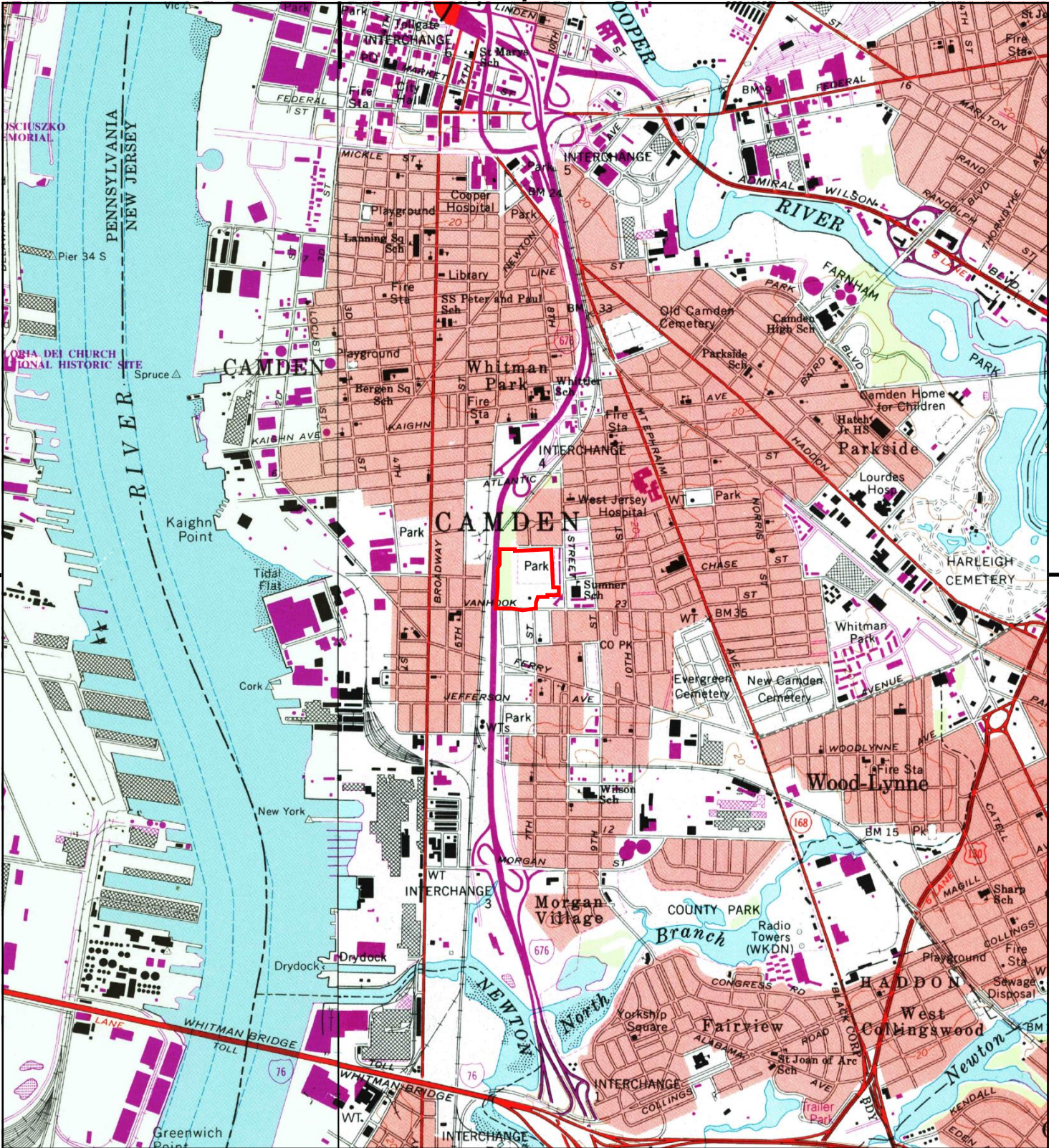
This report includes information from the following map sheet(s).



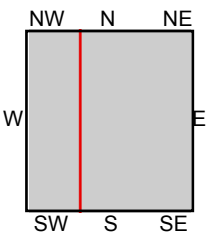
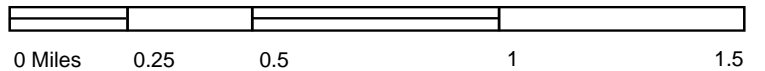
TP, Camden, 1995, 7.5-minute  
 W, Philadelphia, 1995, 7.5-minute

**SITE NAME:** Robert B. Johnson Park Improvement Prc  
**ADDRESS:** 723 Carl Miller Boulevard  
 Camden, NJ 08104  
**CLIENT:** French & Parrello Assoc., P.A.





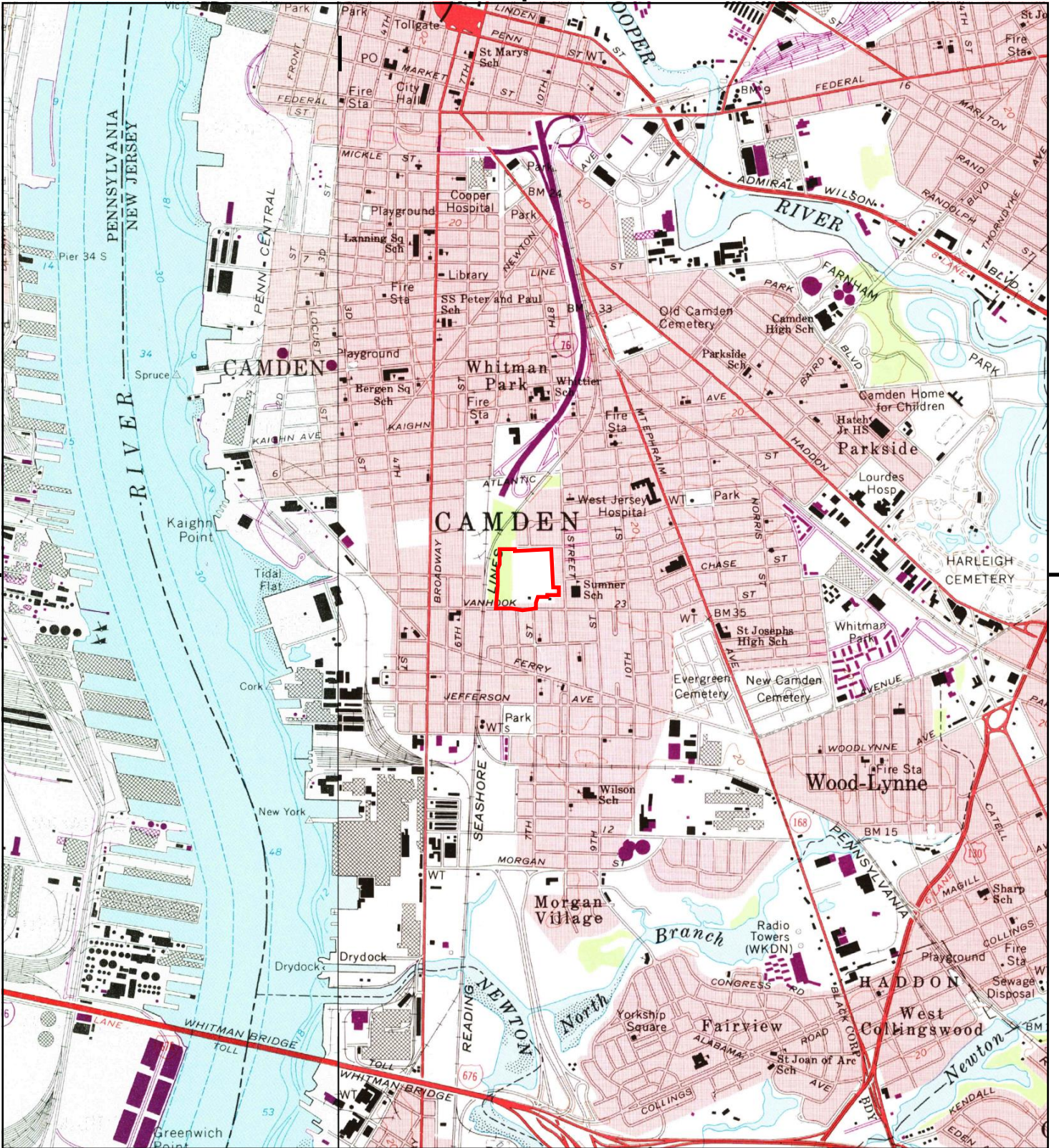
This report includes information from the following map sheet(s).



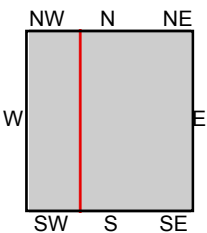
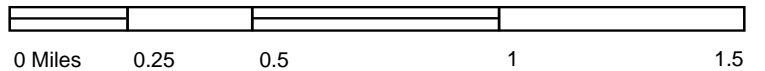
TP, Camden, 1994, 7.5-minute  
 W, Philadelphia, 1994, 7.5-minute

SITE NAME: Robert B. Johnson Park Improvement Prc  
 ADDRESS: 723 Carl Miller Boulevard  
 Camden, NJ 08104  
 CLIENT: French & Parrello Assoc., P.A.





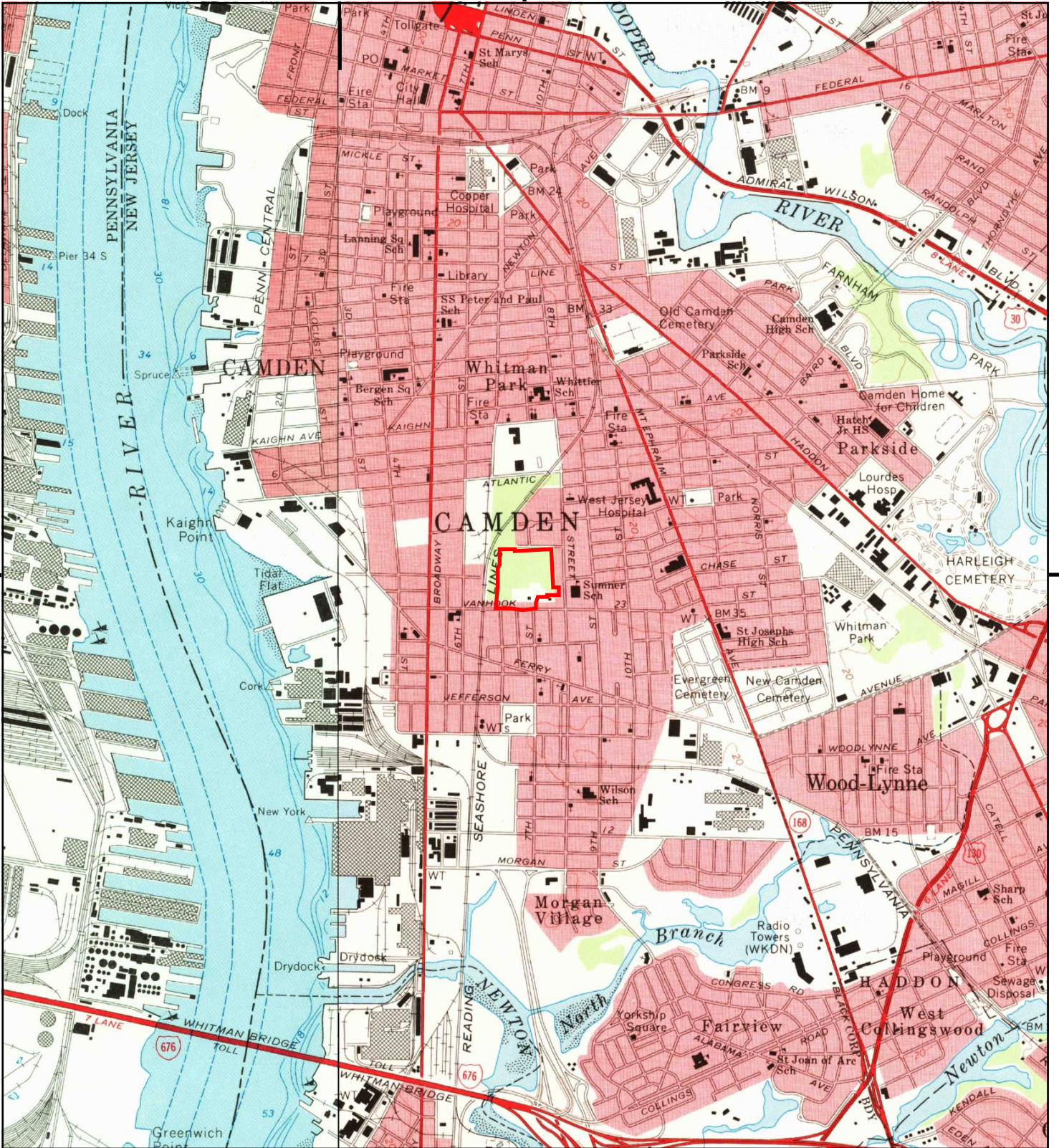
This report includes information from the following map sheet(s).



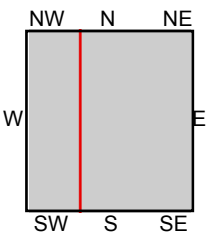
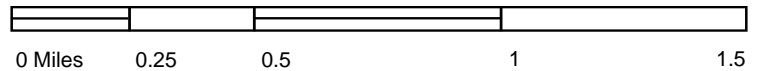
TP, Camden, 1973, 7.5-minute  
 W, Philadelphia, 1973, 7.5-minute

SITE NAME: Robert B. Johnson Park Improvement Prc  
 ADDRESS: 723 Carl Miller Boulevard  
 Camden, NJ 08104  
 CLIENT: French & Parrello Assoc., P.A.





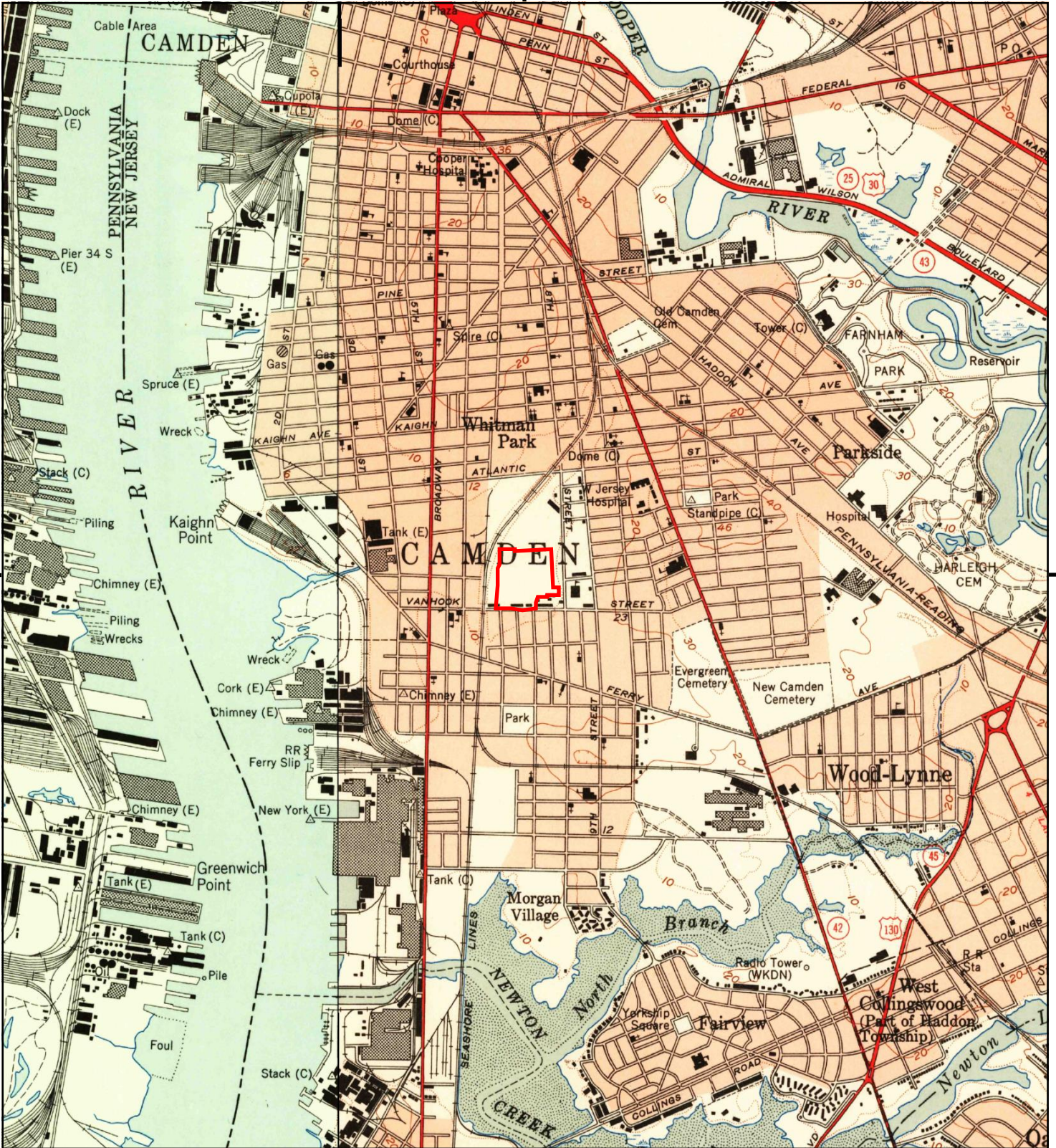
This report includes information from the following map sheet(s).



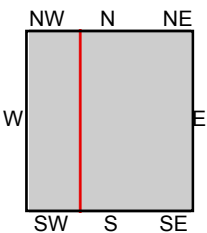
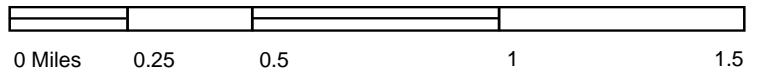
TP, Camden, 1967, 7.5-minute  
W, Philadelphia, 1967, 7.5-minute

**SITE NAME:** Robert B. Johnson Park Improvement Prc  
**ADDRESS:** 723 Carl Miller Boulevard  
Camden, NJ 08104  
**CLIENT:** French & Parrello Assoc., P.A.





This report includes information from the following map sheet(s).



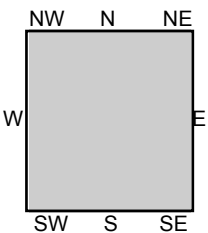
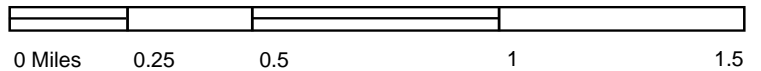
TP, Camden, 1949, 7.5-minute  
W, Philadelphia, 1949, 7.5-minute

**SITE NAME:** Robert B. Johnson Park Improvement Prc  
**ADDRESS:** 723 Carl Miller Boulevard  
Camden, NJ 08104  
**CLIENT:** French & Parrello Assoc., P.A.





This report includes information from the following map sheet(s).



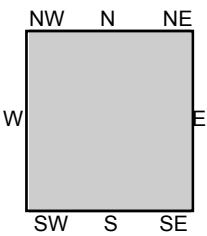
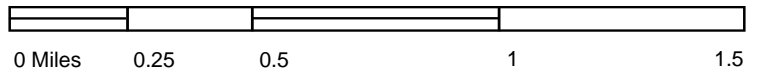
TP, PHILADELPHIA, 1943, 15-minute

SITE NAME: Robert B. Johnson Park Improvement Prc  
 ADDRESS: 723 Carl Miller Boulevard  
 Camden, NJ 08104  
 CLIENT: French & Parrello Assoc., P.A.





This report includes information from the following map sheet(s).



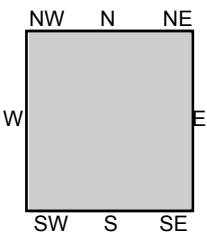
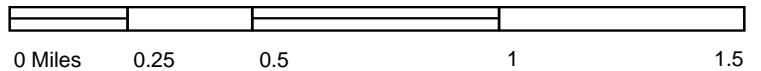
TP, Philadelphia, 1920, 15-minute

SITE NAME: Robert B. Johnson Park Improvement Prc  
 ADDRESS: 723 Carl Miller Boulevard  
 Camden, NJ 08104  
 CLIENT: French & Parrello Assoc., P.A.





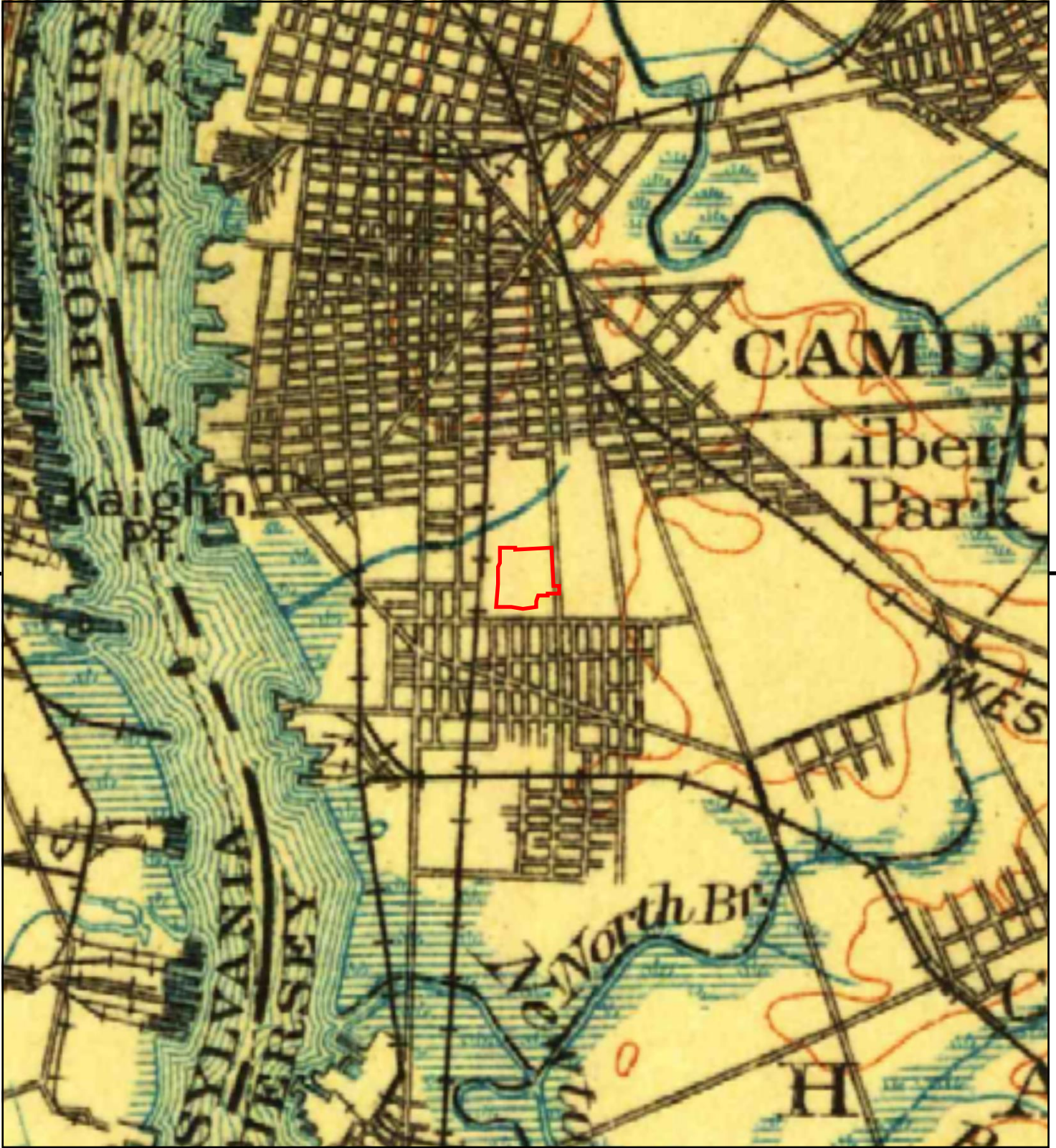
This report includes information from the following map sheet(s).



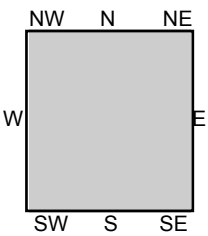
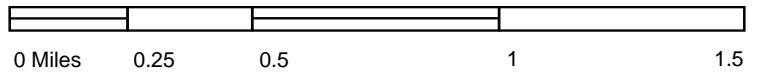
TP, PHILADELPHIA, 1906, 15-minute

SITE NAME: Robert B. Johnson Park Improvement Prc  
 ADDRESS: 723 Carl Miller Boulevard  
 Camden, NJ 08104  
 CLIENT: French & Parrello Assoc., P.A.





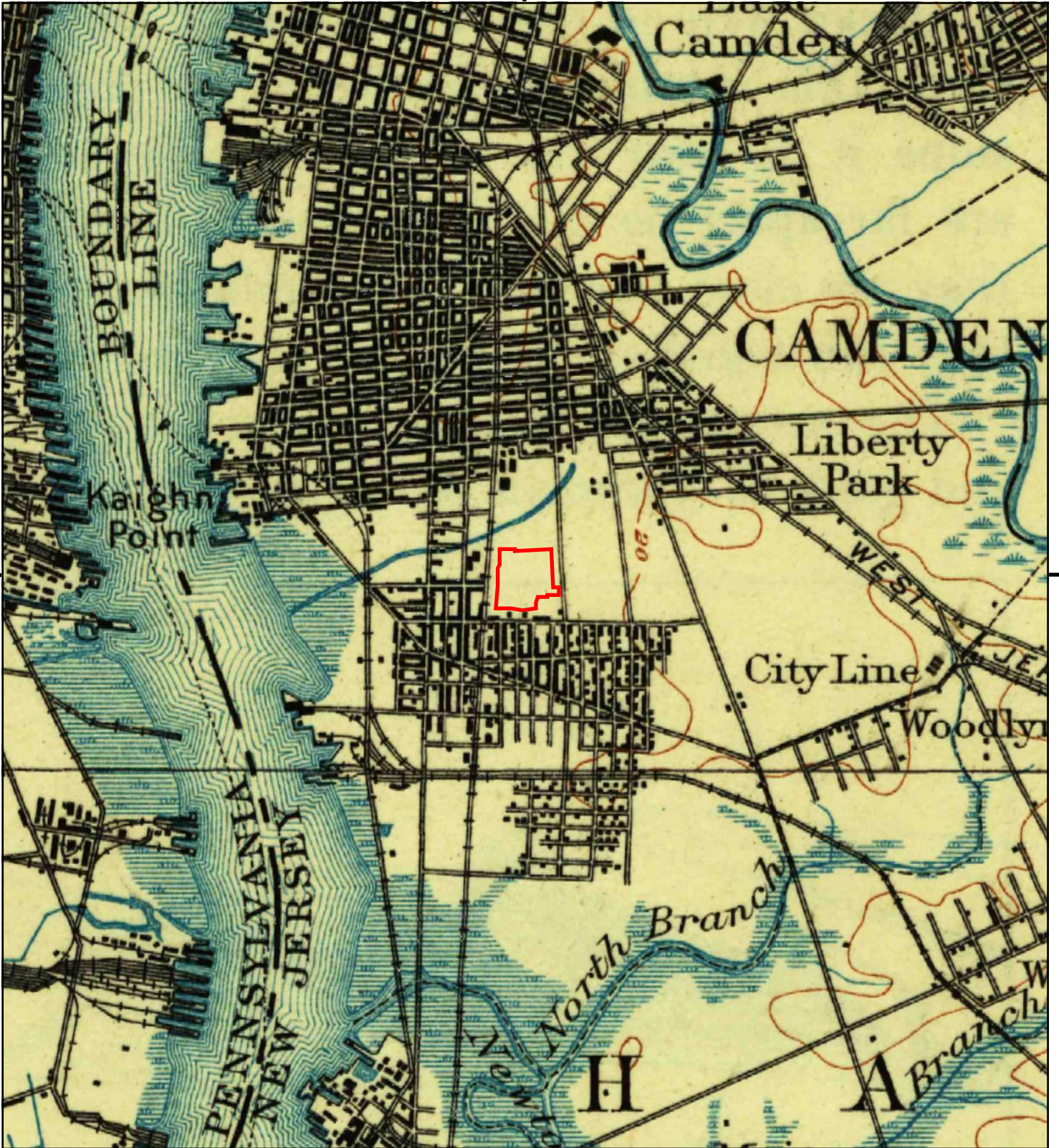
This report includes information from the following map sheet(s).



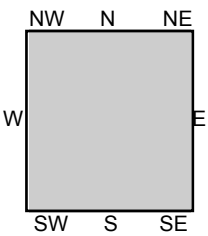
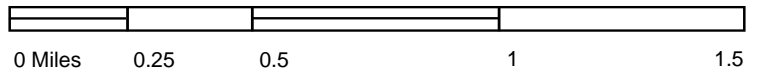
TP, Camden, 1901, 30-minute

SITE NAME: Robert B. Johnson Park Improvement Prc  
 ADDRESS: 723 Carl Miller Boulevard  
 Camden, NJ 08104  
 CLIENT: French & Parrello Assoc., P.A.





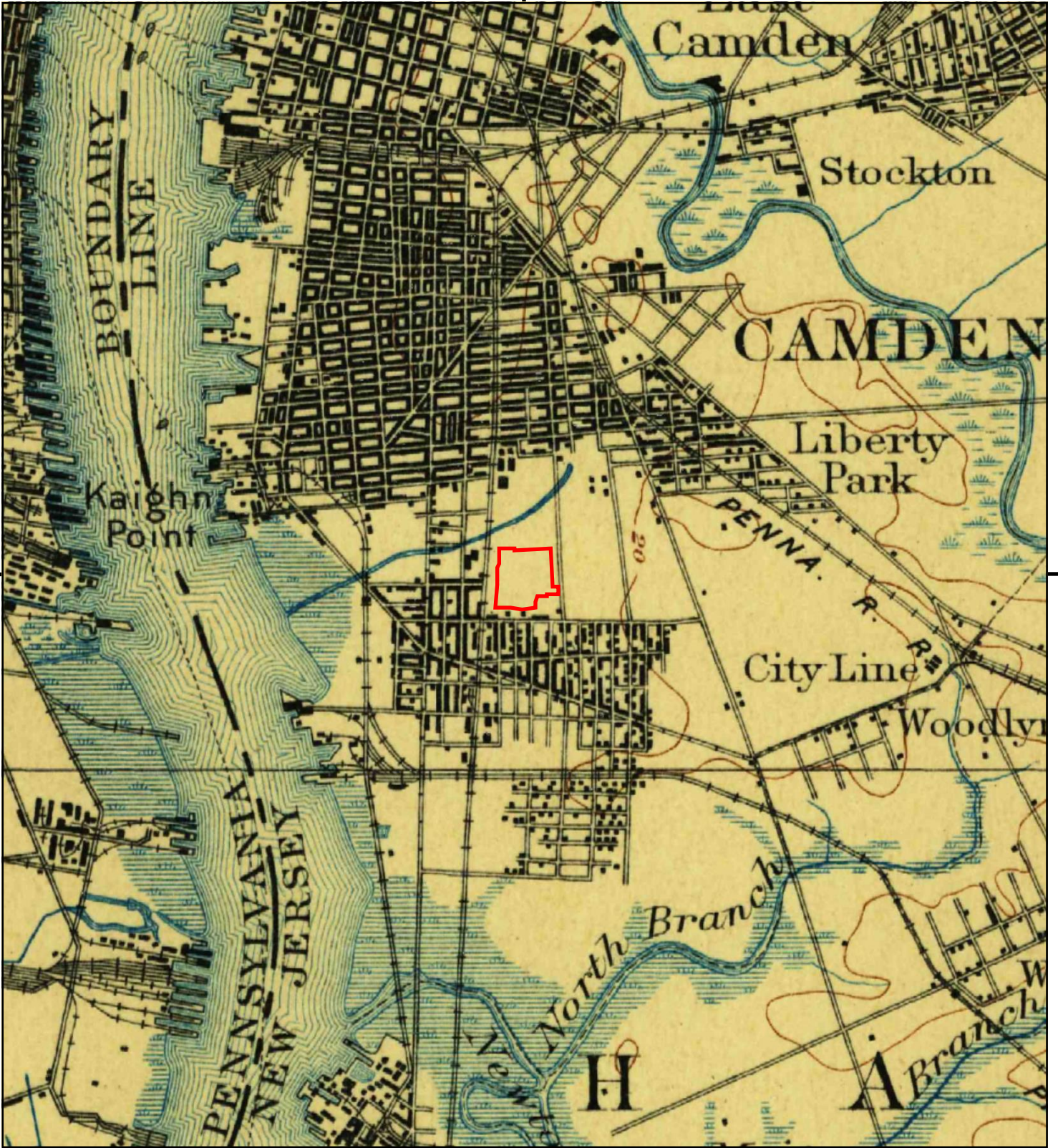
This report includes information from the following map sheet(s).



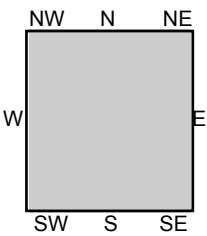
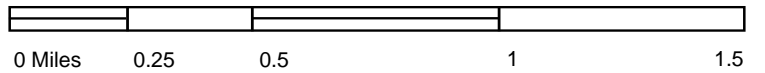
TP, Philadelphia, 1898, 15-minute

SITE NAME: Robert B. Johnson Park Improvement Prc  
 ADDRESS: 723 Carl Miller Boulevard  
 Camden, NJ 08104  
 CLIENT: French & Parrello Assoc., P.A.





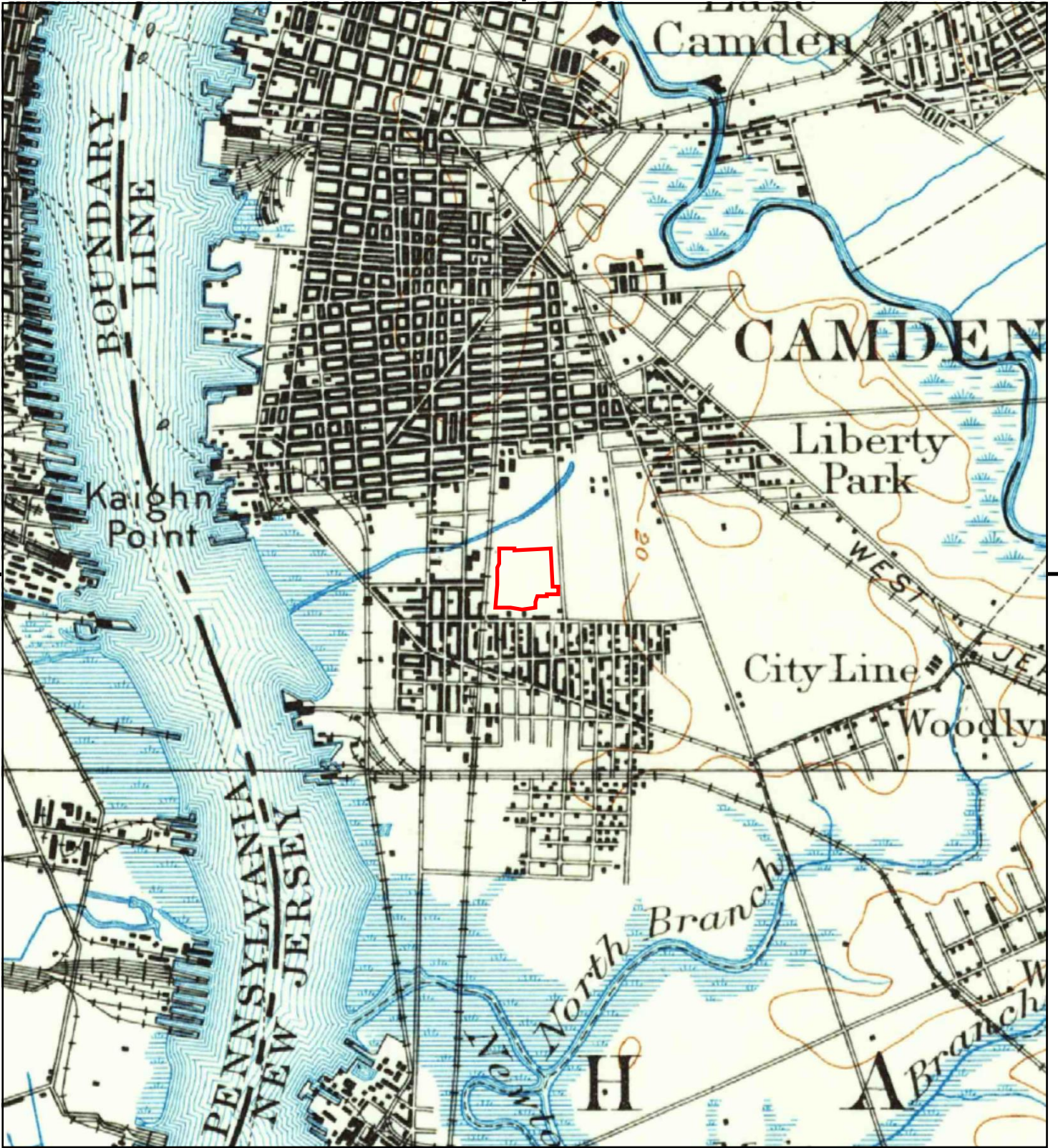
This report includes information from the following map sheet(s).



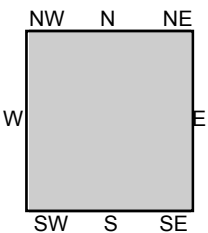
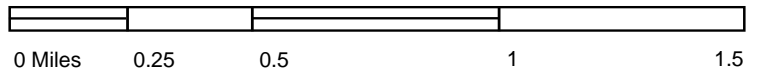
TP, Philadelphia, 1896, 15-minute

SITE NAME: Robert B. Johnson Park Improvement Prc  
 ADDRESS: 723 Carl Miller Boulevard  
 Camden, NJ 08104  
 CLIENT: French & Parrello Assoc., P.A.





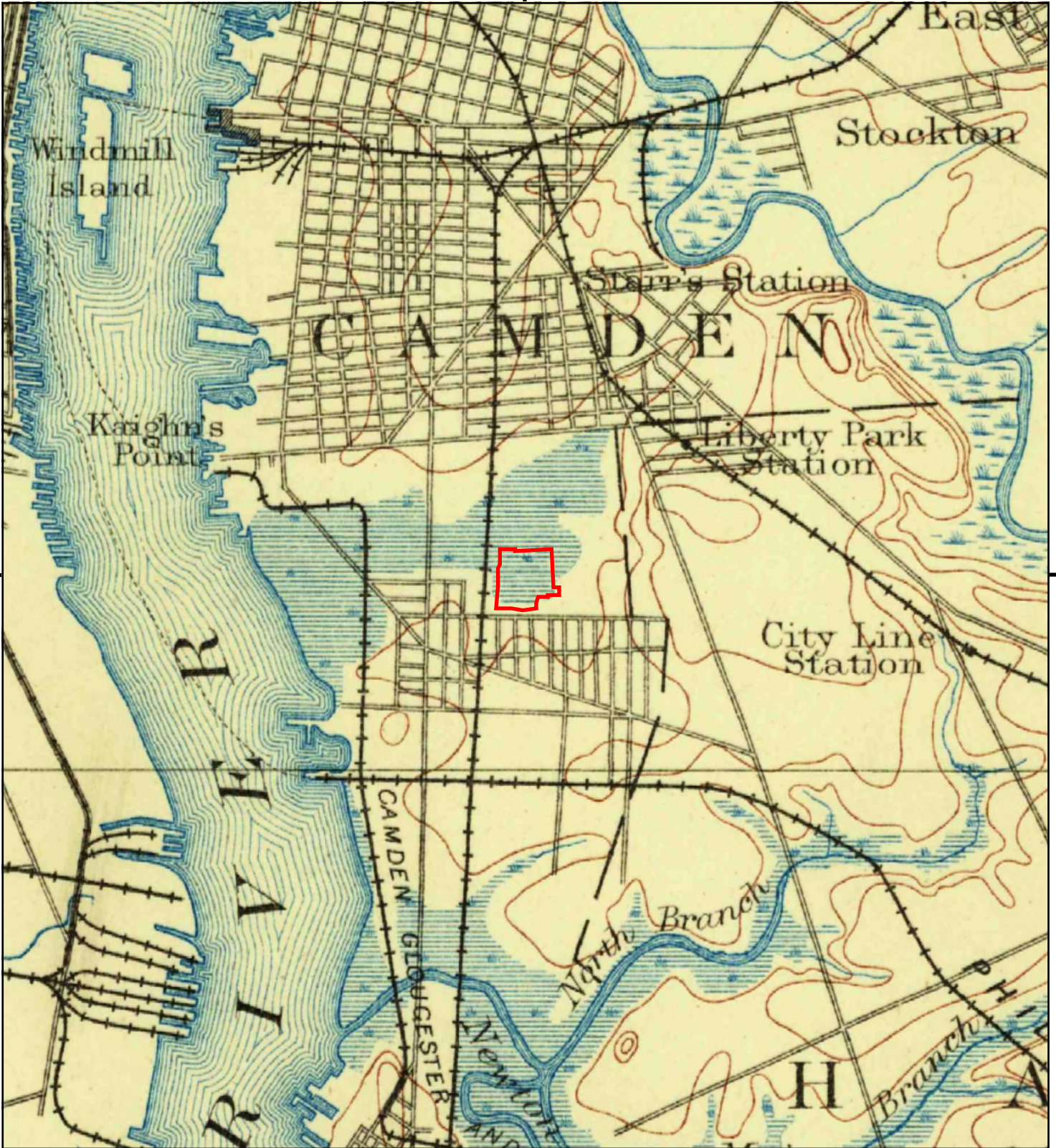
This report includes information from the following map sheet(s).



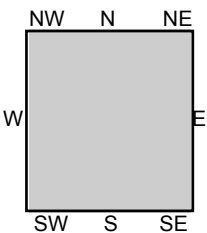
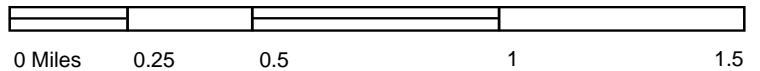
TP, Philadelphia, 1894, 15-minute

SITE NAME: Robert B. Johnson Park Improvement Prc  
 ADDRESS: 723 Carl Miller Boulevard  
 Camden, NJ 08104  
 CLIENT: French & Parrello Assoc., P.A.





This report includes information from the following map sheet(s).



TP, Philadelphia, 1891, 15-minute

SITE NAME: Robert B. Johnson Park Improvement Prc  
 ADDRESS: 723 Carl Miller Boulevard  
 Camden, NJ 08104  
 CLIENT: French & Parrello Assoc., P.A.



Robert B. Johnson Park Improvement Project

723 Carl Miller Boulevard

Camden, NJ 08104

Inquiry Number: 6568574.3

July 09, 2021

## Certified Sanborn® Map Report



6 Armstrong Road, 4th floor  
Shelton, CT 06484  
Toll Free: 800.352.0050  
[www.edrnet.com](http://www.edrnet.com)

# Certified Sanborn® Map Report

07/09/21

**Site Name:**

Robert B. Johnson Park Improv  
723 Carl Miller Boulevard  
Camden, NJ 08104  
EDR Inquiry # 6568574.3

**Client Name:**

French & Parrello Assoc., P.A.  
1800 Route 34  
Wall, NJ 07719  
Contact: Neil P Jiorle



The Sanborn Library has been searched by EDR and maps covering the target property location as provided by French & Parrello Assoc., P.A. were identified for the years listed below. The Sanborn Library is the largest, most complete collection of fire insurance maps. The collection includes maps from Sanborn, Bromley, Perris & Browne, Hopkins, Barlow, and others. Only Environmental Data Resources Inc. (EDR) is authorized to grant rights for commercial reproduction of maps by the Sanborn Library LLC, the copyright holder for the collection. Results can be authenticated by visiting [www.edrnet.com/sanborn](http://www.edrnet.com/sanborn).

The Sanborn Library is continually enhanced with newly identified map archives. This report accesses all maps in the collection as of the day this report was generated.

### Certified Sanborn Results:

**Certification #** 1916-42EF-A250  
**PO #** 17087.006  
**Project** Robert B. Johnson Park Improve

**Maps Provided:**

- 1994
- 1982
- 1950
- 1926
- 1906



Sanborn® Library search results

Certification #: 1916-42EF-A250

The Sanborn Library includes more than 1.2 million fire insurance maps from Sanborn, Bromley, Perris & Browne, Hopkins, Barlow and others which track historical property usage in approximately 12,000 American cities and towns. Collections searched:

- Library of Congress
- University Publications of America
- EDR Private Collection

*The Sanborn Library LLC Since 1866™*

### Limited Permission To Make Copies

French & Parrello Assoc., P.A. (the client) is permitted to make up to FIVE photocopies of this Sanborn Map transmittal and each fire insurance map accompanying this report solely for the limited use of its customer. No one other than the client is authorized to make copies. Upon request made directly to an EDR Account Executive, the client may be permitted to make a limited number of additional photocopies. This permission is conditioned upon compliance by the client, its customer and their agents with EDR's copyright policy; a copy of which is available upon request.

### Disclaimer - Copyright and Trademark Notice

This Report contains certain information obtained from a variety of public and other sources reasonably available to Environmental Data Resources, Inc. It cannot be concluded from this Report that coverage information for the target and surrounding properties does not exist from other sources. NO WARRANTY EXPRESSED OR IMPLIED, IS MADE WHATSOEVER IN CONNECTION WITH THIS REPORT. ENVIRONMENTAL DATA RESOURCES, INC. SPECIFICALLY DISCLAIMS THE MAKING OF ANY SUCH WARRANTIES, INCLUDING WITHOUT LIMITATION, MERCHANTABILITY OR FITNESS FOR A PARTICULAR USE OR PURPOSE. ALL RISK IS ASSUMED BY THE USER. IN NO EVENT SHALL ENVIRONMENTAL DATA RESOURCES, INC. BE LIABLE TO ANYONE, WHETHER ARISING OUT OF ERRORS OR OMISSIONS, NEGLIGENCE, ACCIDENT OR ANY OTHER CAUSE, FOR ANY LOSS OF DAMAGE, INCLUDING, WITHOUT LIMITATION, SPECIAL, INCIDENTAL, CONSEQUENTIAL, OR EXEMPLARY DAMAGES. ANY LIABILITY ON THE PART OF ENVIRONMENTAL DATA RESOURCES, INC. IS STRICTLY LIMITED TO A REFUND OF THE AMOUNT PAID FOR THIS REPORT. Purchaser accepts this Report "AS IS". Any analyses, estimates, ratings, environmental risk levels or risk codes provided in this Report are provided for illustrative purposes only, and are not intended to provide, nor should they be interpreted as providing any facts regarding, or prediction or forecast of, any environmental risk for any property. Only a Phase I Environmental Site Assessment performed by an environmental professional can provide information regarding the environmental risk for any property. Additionally, the information provided in this Report is not to be construed as legal advice. Copyright 2021 by Environmental Data Resources, Inc. All rights reserved. Reproduction in any media or format, in whole or in part, of any report or map of Environmental Data Resources, Inc., or its affiliates, is prohibited without prior written permission.

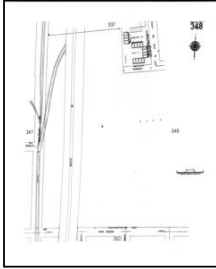
EDR and its logos (including Sanborn and Sanborn Map) are trademarks of Environmental Data Resources, Inc. or its affiliates. All other trademarks used herein are the property of their respective owners.

## Sanborn Sheet Key

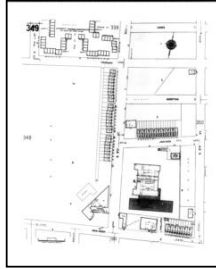
This Certified Sanborn Map Report is based upon the following Sanborn Fire Insurance map sheets.



### 1994 Source Sheets

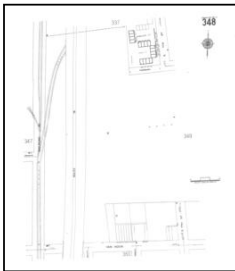


Volume 3, Sheet 348  
1994




Volume 3, Sheet 349  
1994

### 1982 Source Sheets

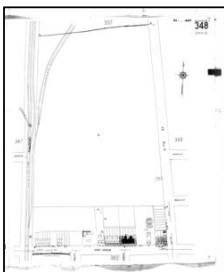


Volume 3, Sheet 348  
1982

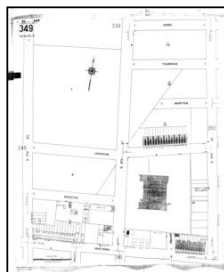


Volume 3, Sheet 349  
1982

### 1950 Source Sheets

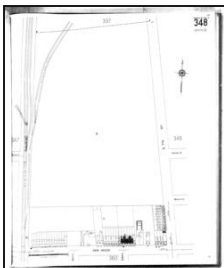


Volume 3, Sheet 348  
1950

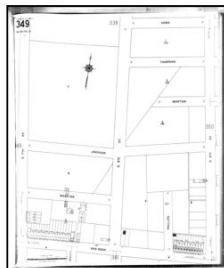


Volume 3, Sheet 349  
1950

### 1926 Source Sheets



Volume 3, Sheet 348  
1926



Volume 3, Sheet 349  
1926

## Sanborn Sheet Key

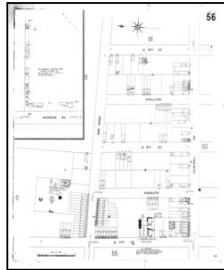
This Certified Sanborn Map Report is based upon the following Sanborn Fire Insurance map sheets.



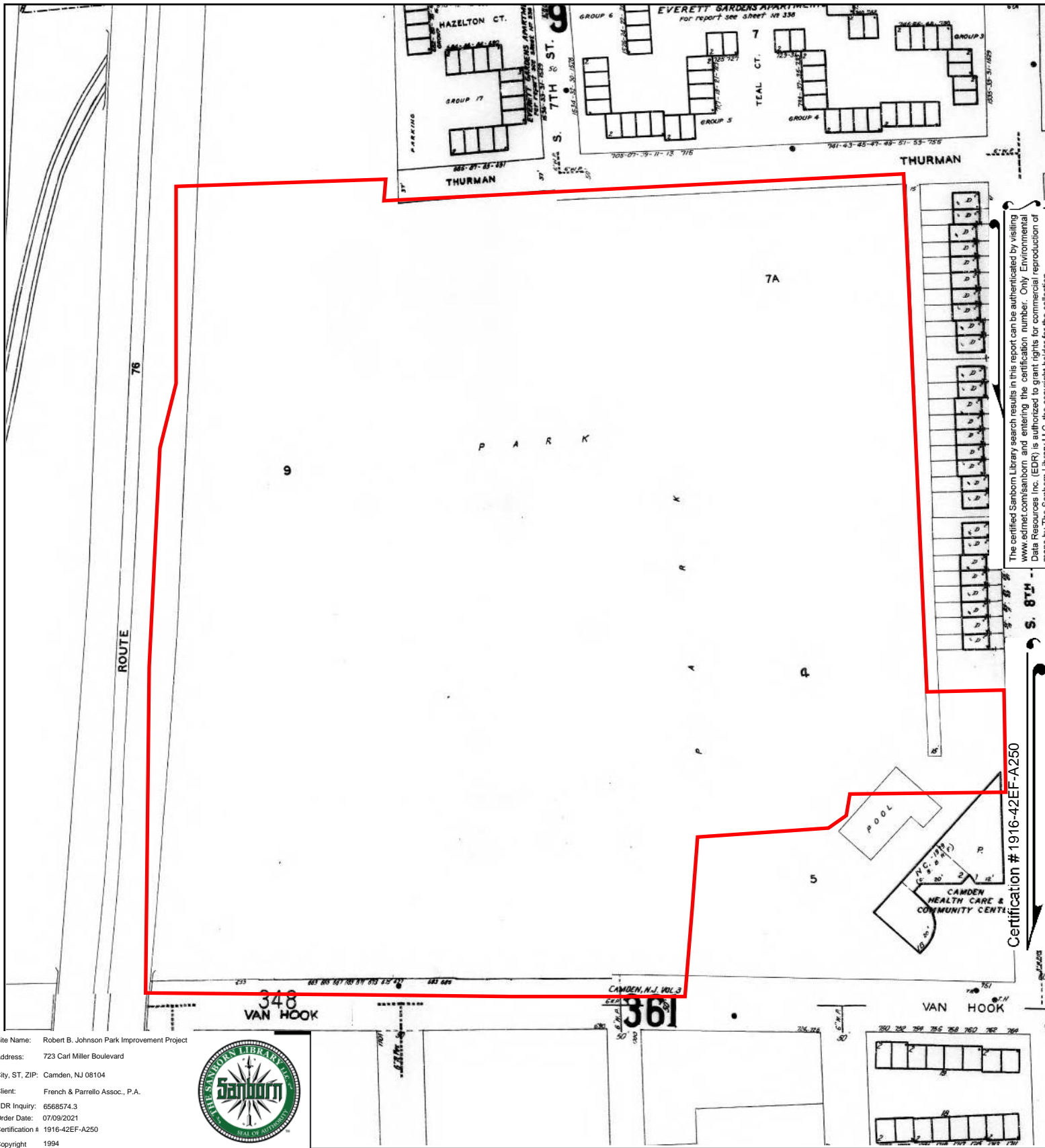
### 1906 Source Sheets



Volume 2, Sheet 55  
1906



Volume 2, Sheet 56  
1906



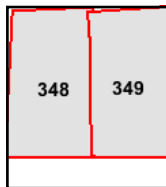

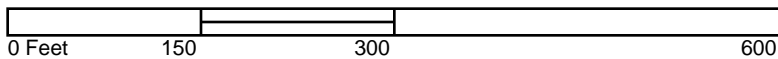
The certified Sanborn Library search results in this report can be authenticated by visiting [www.edrnet.com/sanborn](http://www.edrnet.com/sanborn) and entering the certification number. Only Environmental Data Resources Inc. (EDR) is authorized to grant rights for commercial reproduction of maps by The Sanborn Library LLC, the copyright holder for the collection.

Certification # 1916-42EF-A250

Site Name: Robert B. Johnson Park Improvement Project  
 Address: 723 Carl Miller Boulevard  
 City, ST, ZIP: Camden, NJ 08104  
 Client: French & Parrello Assoc., P.A.  
 EDR Inquiry: 6568574.3  
 Order Date: 07/09/2021  
 Certification # 1916-42EF-A250  
 Copyright 1994

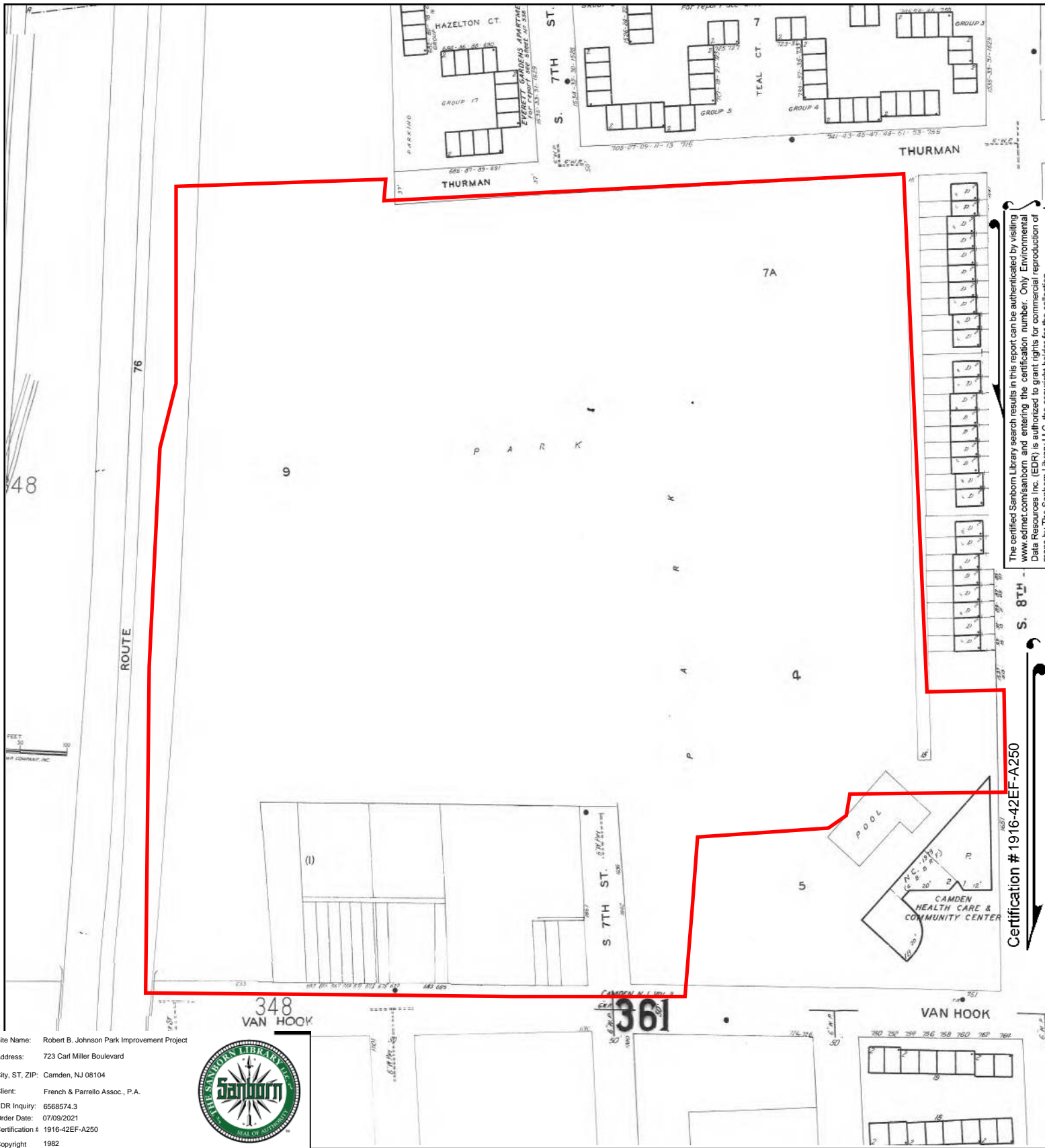


This Certified Sanborn Map combines the following sheets. Outlined areas indicate map sheets within the collection.



Volume 3, Sheet 349  
 Volume 3, Sheet 348





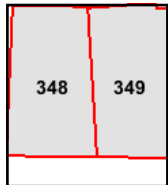

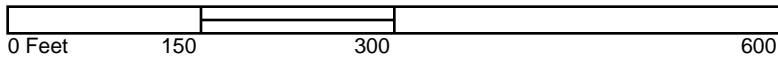
The certified Sanborn Library search results in this report can be authenticated by visiting [www.edrnet.com/sanborn](http://www.edrnet.com/sanborn) and entering the certification number. Only Environmental Data Resources Inc. (EDR) is authorized to grant rights for commercial reproduction of maps by The Sanborn Library LLC, the copyright holder for the collection.

Certification # 1916-42EF-A250

Site Name: Robert B. Johnson Park Improvement Project  
 Address: 723 Carl Miller Boulevard  
 City, ST, ZIP: Camden, NJ 08104  
 Client: French & Parrello Assoc., P.A.  
 EDR Inquiry: 6568574.3  
 Order Date: 07/09/2021  
 Certification # 1916-42EF-A250  
 Copyright 1982

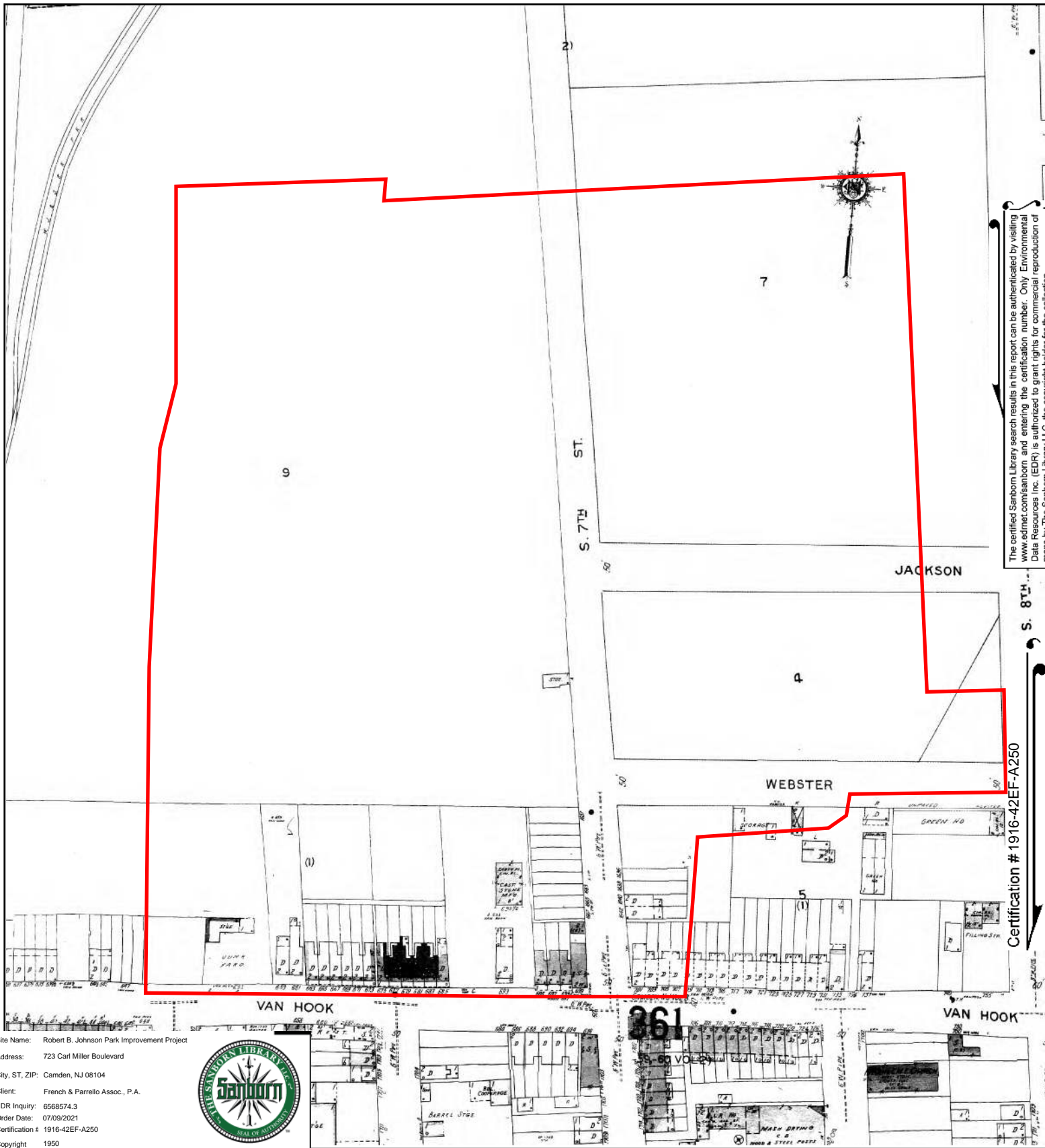


This Certified Sanborn Map combines the following sheets.  
 Outlined areas indicate map sheets within the collection.



Volume 3, Sheet 349  
 Volume 3, Sheet 348

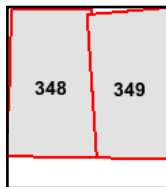
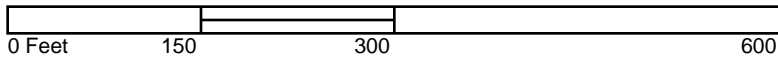




Site Name: Robert B. Johnson Park Improvement Project  
 Address: 723 Carl Miller Boulevard  
 City, ST, ZIP: Camden, NJ 08104  
 Client: French & Parrello Assoc., P.A.  
 EDR Inquiry: 6568574.3  
 Order Date: 07/09/2021  
 Certification # 1916-42EF-A250  
 Copyright 1950

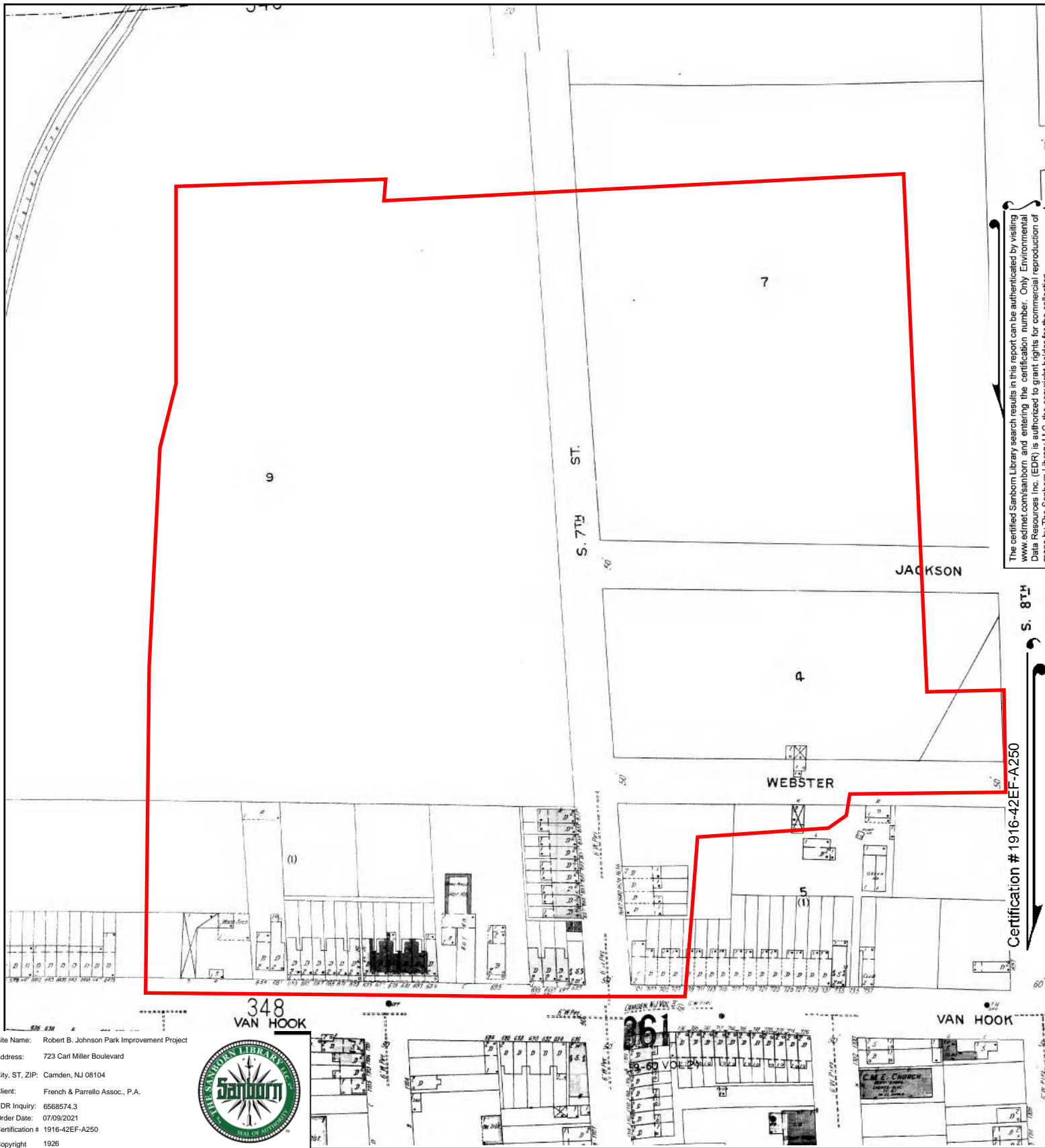


This Certified Sanborn Map combines the following sheets.  
 Outlined areas indicate map sheets within the collection.



Volume 3, Sheet 349  
 Volume 3, Sheet 348

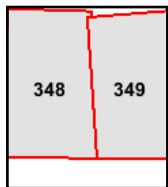
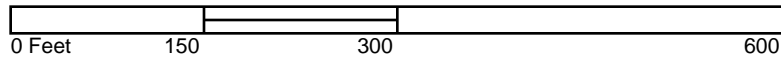




The certified Sanborn Library search results in this report can be authenticated by visiting [www.edrnet.com/sanborn](http://www.edrnet.com/sanborn) and entering the certification number. Only Environmental Data Resources Inc. (EDR) is authorized to grant rights for commercial reproduction of maps by The Sanborn Library LLC, the copyright holder for the collection.

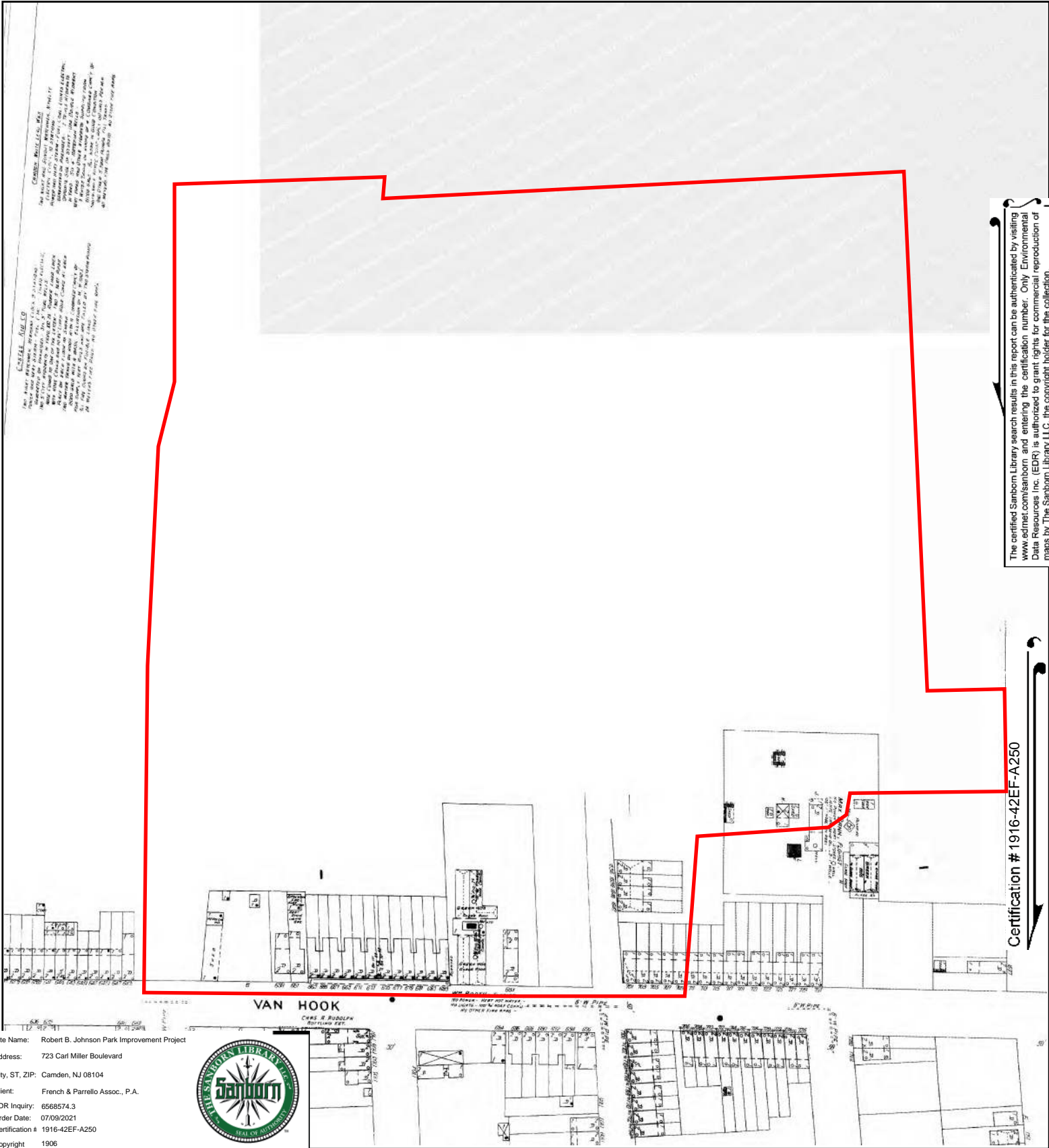
Certification # 1916-42EF-A250

This Certified Sanborn Map combines the following sheets. Outlined areas indicate map sheets within the collection.



Volume 3, Sheet 349  
 Volume 3, Sheet 348





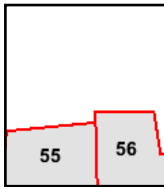
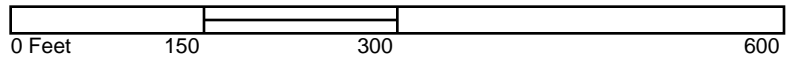
Site Name: Robert B. Johnson Park Improvement Project  
 Address: 723 Carl Miller Boulevard  
 City, ST, ZIP: Camden, NJ 08104  
 Client: French & Parrello Assoc., P.A.  
 EDR Inquiry: 6568574.3  
 Order Date: 07/09/2021  
 Certification # 1916-42EF-A250  
 Copyright 1906



The certified Sanborn Library search results in this report can be authenticated by visiting [www.edrnet.com/sanborn](http://www.edrnet.com/sanborn) and entering the certification number. Only Environmental Data Resources Inc. (EDR) is authorized to grant rights for commercial reproduction of maps by The Sanborn Library LLC, the copyright holder for the collection.

Certification # 1916-42EF-A250

This Certified Sanborn Map combines the following sheets.  
 Outlined areas indicate map sheets within the collection.



Volume 2, Sheet 56  
 Volume 2, Sheet 55



**Robert B. Johnson Park Improvement Project**

723 Carl Miller Boulevard  
Camden, NJ 08104

Inquiry Number: 6568574.5  
July 08, 2021

# The EDR-City Directory Abstract

## TABLE OF CONTENTS

### SECTION

Executive Summary

Findings

City Directory Images

***Thank you for your business.***  
Please contact EDR at 1-800-352-0050  
with any questions or comments.

### **Disclaimer - Copyright and Trademark Notice**

This Report contains certain information obtained from a variety of public and other sources reasonably available to Environmental Data Resources, Inc. It cannot be concluded from this Report that coverage information for the target and surrounding properties does not exist from other sources. **NO WARRANTY EXPRESSED OR IMPLIED, IS MADE WHATSOEVER IN CONNECTION WITH THIS REPORT. ENVIRONMENTAL DATA RESOURCES, INC. SPECIFICALLY DISCLAIMS THE MAKING OF ANY SUCH WARRANTIES, INCLUDING WITHOUT LIMITATION, MERCHANTABILITY OR FITNESS FOR A PARTICULAR USE OR PURPOSE. ALL RISK IS ASSUMED BY THE USER. IN NO EVENT SHALL ENVIRONMENTAL DATA RESOURCES, INC. BE LIABLE TO ANYONE, WHETHER ARISING OUT OF ERRORS OR OMISSIONS, NEGLIGENCE, ACCIDENT OR ANY OTHER CAUSE, FOR ANY LOSS OR DAMAGE, INCLUDING, WITHOUT LIMITATION, SPECIAL, INCIDENTAL, CONSEQUENTIAL, OR EXEMPLARY DAMAGES. ANY LIABILITY ON THE PART OF ENVIRONMENTAL DATA RESOURCES, INC. IS STRICTLY LIMITED TO A REFUND OF THE AMOUNT PAID FOR THIS REPORT.** Purchaser accepts this Report "AS IS". Any analyses, estimates, ratings, environmental risk levels or risk codes provided in this Report are provided for illustrative purposes only, and are not intended to provide, nor should they be interpreted as providing any facts regarding, or prediction or forecast of, any environmental risk for any property. Only a Phase I Environmental Site Assessment performed by an environmental professional can provide information regarding the environmental risk for any property. Additionally, the information provided in this Report is not to be construed as legal advice.

Copyright 2020 by Environmental Data Resources, Inc. All rights reserved. Reproduction in any media or format, in whole or in part, of any report or map of Environmental Data Resources, Inc. or its affiliates is prohibited without prior written permission.

EDR and its logos (including Sanborn and Sanborn Map) are trademarks of Environmental Data Resources, Inc. or its affiliates. All other trademarks used herein are the property of their respective owners.

## EXECUTIVE SUMMARY

### DESCRIPTION

Environmental Data Resources, Inc.'s (EDR) City Directory Abstract is a screening tool designed to assist environmental professionals in evaluating potential liability on a target property resulting from past activities. EDR's City Directory Abstract includes a search and abstract of available city directory data. For each address, the directory lists the name of the corresponding occupant at five year intervals.

Business directories including city, cross reference and telephone directories were reviewed, if available, at approximately five year intervals for the years spanning 1922 through 2017. This report compiles information gathered in this review by geocoding the latitude and longitude of properties identified and gathering information about properties within 660 feet of the target property.

A summary of the information obtained is provided in the text of this report.

### RECORD SOURCES

EDR's Digital Archive combines historical directory listings from sources such as Cole Information and Dun & Bradstreet. These standard sources of property information complement and enhance each other to provide a more comprehensive report.

EDR is licensed to reproduce certain City Directory works by the copyright holders of those works. The purchaser of this EDR City Directory Report may include it in report(s) delivered to a customer. Reproduction of City Directories without permission of the publisher or licensed vendor may be a violation of copyright.

Data by

**infoUSA**<sup>®</sup>

Copyright©2008  
All Rights Reserved

### RESEARCH SUMMARY

The following research sources were consulted in the preparation of this report. An "X" indicates where information was identified in the source and provided in this report.

<u>Year</u>	<u>Source</u>	<u>TP</u>	<u>Adjoining</u>	<u>Text Abstract</u>	<u>Source Image</u>
2017	Cole Information Services	-	X	X	-
2014	Cole Information Services	-	X	X	-
2009	Cole Information Services	-	X	X	-
2004	Cole Information Services	-	X	X	-
	Verizon Communications	-	X	X	-
1999	Cole Information Services	-	X	X	-
1994	Cole Information Services	-	X	X	-
1990	New Jersey Bell Telephone Co	-	X	X	-
1984	New Jersey Bell Telephone Co	-	X	X	-
1980	New Jersey Bell Telephone Co	-	X	X	-
1970	New Jersey Bell Telephone Co	-	X	X	-
1965	New Jersey Bell Telephone Co	-	X	X	-

## EXECUTIVE SUMMARY

<u>Year</u>	<u>Source</u>	<u>TP</u>	<u>Adjoining</u>	<u>Text Abstract</u>	<u>Source Image</u>
1961	New Jersey Bell Telephone Co	-	X	X	-
1951	New Jersey Bell Telephone Company	-	X	X	-
1947	R.L. Polk & Co Publishers	-	X	X	-
1943	R.L. Polk & Co Publishers	-	X	X	-
1940	R.L. Polk & Co Publishers	-	X	X	-
1931	R.L. Polk & Co Publishers	-	X	X	-
1927	R.L. Polk & Co Publishers	-	X	X	-
1922	C. E. Howe Addresskey & Printing Co.	-	X	X	-

## FINDINGS

### TARGET PROPERTY INFORMATION

#### ADDRESS

723 Carl Miller Boulevard  
Camden, NJ 08104

#### FINDINGS DETAIL

Target Property research detail.

## FINDINGS

### ADJOINING PROPERTY DETAIL

The following Adjoining Property addresses were researched for this report. Detailed findings are provided for each address.

#### 7TH

##### 1708 7TH

<u>Year</u>	<u>Uses</u>	<u>Source</u>
1965	Royster N J Mrs	New Jersey Bell Telephone Co

##### 1746 7TH

<u>Year</u>	<u>Uses</u>	<u>Source</u>
1965	Thomas J T	New Jersey Bell Telephone Co

##### 1802 7TH

<u>Year</u>	<u>Uses</u>	<u>Source</u>
1965	Murrell Ollie Mrs	New Jersey Bell Telephone Co

##### 1808 7TH

<u>Year</u>	<u>Uses</u>	<u>Source</u>
1965	Wilson E W	New Jersey Bell Telephone Co

#### 7TH S

##### 1700 7TH S

<u>Year</u>	<u>Uses</u>	<u>Source</u>
1947	Fatlowitz Saml gro	R.L. Polk & Co Publishers
1943	Fatlowitz Saml gro	R.L. Polk & Co Publishers
1940	Fatlowitz Sami gro	R.L. Polk & Co Publishers

##### 1702 7TH S

<u>Year</u>	<u>Uses</u>	<u>Source</u>
1947	Pettigrew Edw	R.L. Polk & Co Publishers
1943	Giles Millie Mrs	R.L. Polk & Co Publishers
1940	Giles Harry	R.L. Polk & Co Publishers

##### 1704 7TH S

<u>Year</u>	<u>Uses</u>	<u>Source</u>
1947	Gillyard John C	R.L. Polk & Co Publishers
1943	Gillyard John C	R.L. Polk & Co Publishers
1940	Gillyard John C	R.L. Polk & Co Publishers

## FINDINGS

### 1706 7TH S

<u>Year</u>	<u>Uses</u>	<u>Source</u>
1947	Moore Andrew	R.L. Polk & Co Publishers
1943	Burch Birdis	R.L. Polk & Co Publishers
1940	Bureh Birdis	R.L. Polk & Co Publishers

### 1707 7TH S

<u>Year</u>	<u>Uses</u>	<u>Source</u>
1947	Fletcher Florence	R.L. Polk & Co Publishers
1943	Fletcher Florence	R.L. Polk & Co Publishers
1940	Ingram Henry	R.L. Polk & Co Publishers

### 1708 7TH S

<u>Year</u>	<u>Uses</u>	<u>Source</u>
1947	Royster Earthy J	R.L. Polk & Co Publishers
1943	Royster Earthy J	R.L. Polk & Co Publishers
1940	Royster Earthy	R.L. Polk & Co Publishers

### 1709 7TH S

<u>Year</u>	<u>Uses</u>	<u>Source</u>
1947	Smith Fredk	R.L. Polk & Co Publishers
1943	Smith Fredk	R.L. Polk & Co Publishers
1940	Smith Fredk	R.L. Polk & Co Publishers

### 1710 7TH S

<u>Year</u>	<u>Uses</u>	<u>Source</u>
1947	Tusty Harry	R.L. Polk & Co Publishers
1943	Fletcher Pauline Mrs	R.L. Polk & Co Publishers
1940	Fletcher Pauline Mrs	R.L. Polk & Co Publishers

### 1711 7TH S

<u>Year</u>	<u>Uses</u>	<u>Source</u>
1947	Hinkle Eliz Mrs	R.L. Polk & Co Publishers
1943	Hinkle Wm H	R.L. Polk & Co Publishers
1940	Hinkle Wm H	R.L. Polk & Co Publishers

### 1712 7TH S

<u>Year</u>	<u>Uses</u>	<u>Source</u>
1947	Wells Henry	R.L. Polk & Co Publishers
1943	Bellangee Harry H	R.L. Polk & Co Publishers
1940	Kirk Mamie Mrs	R.L. Polk & Co Publishers

## FINDINGS

### 1714 7TH S

<u>Year</u>	<u>Uses</u>	<u>Source</u>
1947	Mason Orange L	R.L. Polk & Co Publishers
1943	Mason Orange L	R.L. Polk & Co Publishers
1940	Steele Eliz Mrs	R.L. Polk & Co Publishers

### 1716 7TH S

<u>Year</u>	<u>Uses</u>	<u>Source</u>
1947	Camden Grain Co whse	R.L. Polk & Co Publishers R.L. Polk & Co Publishers

### 1723 7TH S

<u>Year</u>	<u>Uses</u>	<u>Source</u>
1947	Miles Elmer L	R.L. Polk & Co Publishers
1943	Miles Elmer	R.L. Polk & Co Publishers
1940	Williams Chas	R.L. Polk & Co Publishers

### 1735 7TH S

<u>Year</u>	<u>Uses</u>	<u>Source</u>
1947	Vacant	R.L. Polk & Co Publishers
1943	Melton Saml	R.L. Polk & Co Publishers
1940	Melton i Saml	R.L. Polk & Co Publishers

### 1738 7TH S

<u>Year</u>	<u>Uses</u>	<u>Source</u>
1943	Camden Grain Co whse	R.L. Polk & Co Publishers
1940	Camden Grain Co whse	R.L. Polk & Co Publishers

### 1741 7TH S

<u>Year</u>	<u>Uses</u>	<u>Source</u>
1947	White Harbert	R.L. Polk & Co Publishers
1943	Jackson Alex	R.L. Polk & Co Publishers
1940	Jackson Monroe V	R.L. Polk & Co Publishers

### 1746 7TH S

<u>Year</u>	<u>Uses</u>	<u>Source</u>
1947	Thomas Thos	R.L. Polk & Co Publishers
1943	Thomas Thos	R.L. Polk & Co Publishers
1940	Thomas Thos	R.L. Polk & Co Publishers

## FINDINGS

### 1748 7TH S

<u>Year</u>	<u>Uses</u>	<u>Source</u>
1947	Lutz Jos A	R.L. Polk & Co Publishers
1943	Lutz Jos A	R.L. Polk & Co Publishers
1940	Lutz Jos A	R.L. Polk & Co Publishers

### 1750 7TH S

<u>Year</u>	<u>Uses</u>	<u>Source</u>
1947	Harris Erwin	R.L. Polk & Co Publishers
	Harris Garage	R.L. Polk & Co Publishers
1943	DiLullo Bros junk	R.L. Polk & Co Publishers
1940	Di Lullo Bros junk	R.L. Polk & Co Publishers

### 1818 7TH S

<u>Year</u>	<u>Uses</u>	<u>Source</u>
1947	Stankewicz Alex	R.L. Polk & Co Publishers
1943	Stankewicz Alex	R.L. Polk & Co Publishers
1940	Stankewicz Alex	R.L. Polk & Co Publishers

### 7TH ST S

#### 1700 7TH ST S

<u>Year</u>	<u>Uses</u>	<u>Source</u>
1931	Fatlowitz Saml gro	R.L. Polk & Co Publishers
1927	Fatlowitz Sami gro	R.L. Polk & Co Publishers
	Fatlowitz Sami gro	R.L. Polk & Co Publishers

#### 1702 7TH ST S

<u>Year</u>	<u>Uses</u>	<u>Source</u>
1931	Ross Walter	R.L. Polk & Co Publishers
1927	Dalby Alberta Mrs	R.L. Polk & Co Publishers
	Dalby Alberta Mrs	R.L. Polk & Co Publishers

#### 1704 7TH ST S

<u>Year</u>	<u>Uses</u>	<u>Source</u>
1931	Curtis Henry	R.L. Polk & Co Publishers
1927	Carter Gressum	R.L. Polk & Co Publishers
	Carter Gressum	R.L. Polk & Co Publishers

## FINDINGS

### 1706 7TH ST S

<u>Year</u>	<u>Uses</u>	<u>Source</u>
1931	Fletcher Judie L	R.L. Polk & Co Publishers
1927	White Jos	R.L. Polk & Co Publishers
	White Jos	R.L. Polk & Co Publishers

### 1707 7TH ST S

<u>Year</u>	<u>Uses</u>	<u>Source</u>
1931	Mac Dowell Jas	R.L. Polk & Co Publishers
1927	Johnson Chas	R.L. Polk & Co Publishers
	Johnson Chas	R.L. Polk & Co Publishers

### 1708 7TH ST S

<u>Year</u>	<u>Uses</u>	<u>Source</u>
1931	Stewart Arron	R.L. Polk & Co Publishers
1927	Snyder Rex	R.L. Polk & Co Publishers
	Snyder Rex	R.L. Polk & Co Publishers

### 1709 7TH ST S

<u>Year</u>	<u>Uses</u>	<u>Source</u>
1931	Milline Wm	R.L. Polk & Co Publishers
1927	Miller Jarrett	R.L. Polk & Co Publishers
	Miller Jarrett	R.L. Polk & Co Publishers

### 1710 7TH ST S

<u>Year</u>	<u>Uses</u>	<u>Source</u>
1931	Byrd Eliz Mrs	R.L. Polk & Co Publishers
1927	Robinson John	R.L. Polk & Co Publishers
	Robinson John	R.L. Polk & Co Publishers

### 1711 7TH ST S

<u>Year</u>	<u>Uses</u>	<u>Source</u>
1931	Hinckle Wm H	R.L. Polk & Co Publishers
1927	Hinckle Wm	R.L. Polk & Co Publishers
	Hinckle Wm	R.L. Polk & Co Publishers

### 1712 7TH ST S

<u>Year</u>	<u>Uses</u>	<u>Source</u>
1931	Judgia Geo E	R.L. Polk & Co Publishers
1927	Jackson Chas	R.L. Polk & Co Publishers
	Jackson Chas	R.L. Polk & Co Publishers

## FINDINGS

### 1713 7TH ST S

<u>Year</u>	<u>Uses</u>	<u>Source</u>
1931	Tiller Blanche	R.L. Polk & Co Publishers
	Davis Frank	R.L. Polk & Co Publishers
1927	Nichols Edw	R.L. Polk & Co Publishers
	Nichols Edw	R.L. Polk & Co Publishers

### 1714 7TH ST S

<u>Year</u>	<u>Uses</u>	<u>Source</u>
1931	Brown Alex	R.L. Polk & Co Publishers
1927	Beckett Jas	R.L. Polk & Co Publishers
	Beckett Jas	R.L. Polk & Co Publishers

### 1721 7TH ST S

<u>Year</u>	<u>Uses</u>	<u>Source</u>
1931	Trueblood Estelle A Mrs	R.L. Polk & Co Publishers
	Henson Albert	R.L. Polk & Co Publishers
1927	Brown Alex	R.L. Polk & Co Publishers
	Brown Alex	R.L. Polk & Co Publishers

### 1723 7TH ST S

<u>Year</u>	<u>Uses</u>	<u>Source</u>
1931	Williams Chas	R.L. Polk & Co Publishers
1927	Curtis Henry H barber	R.L. Polk & Co Publishers
	Curtis Henry H barber	R.L. Polk & Co Publishers

### 1731 7TH ST S

<u>Year</u>	<u>Uses</u>	<u>Source</u>
1931	Pigatt Emma Mrs	R.L. Polk & Co Publishers
1927	Pigatt Waiters	R.L. Polk & Co Publishers
	Pigatt Waiters	R.L. Polk & Co Publishers

### 1732 7TH ST S

<u>Year</u>	<u>Uses</u>	<u>Source</u>
1931	Mechanics Dry Cleaners	R.L. Polk & Co Publishers

### 1735 7TH ST S

<u>Year</u>	<u>Uses</u>	<u>Source</u>
1931	Melton Sain	R.L. Polk & Co Publishers
1927	Melton Sanil	R.L. Polk & Co Publishers
	Melton Sanil	R.L. Polk & Co Publishers

## FINDINGS

### 1736 7TH ST S

<u>Year</u>	<u>Uses</u>	<u>Source</u>
1927	Vacant	R.L. Polk & Co Publishers
	Vacant	R.L. Polk & Co Publishers

### 1741 7TH ST S

<u>Year</u>	<u>Uses</u>	<u>Source</u>
1931	Gould Wm	R.L. Polk & Co Publishers
1927	Tiller Author	R.L. Polk & Co Publishers
	Tiller Author	R.L. Polk & Co Publishers

### 1746 7TH ST S

<u>Year</u>	<u>Uses</u>	<u>Source</u>
1931	Stoots Fredk S	R.L. Polk & Co Publishers
1927	Blackwell Edw	R.L. Polk & Co Publishers
	Blackwell Edw	R.L. Polk & Co Publishers

### 1748 7TH ST S

<u>Year</u>	<u>Uses</u>	<u>Source</u>
1931	Lutz Jos exp	R.L. Polk & Co Publishers
1927	Nourath Paul	R.L. Polk & Co Publishers
	Nourath Paul	R.L. Polk & Co Publishers

### 1750 7TH ST S

<u>Year</u>	<u>Uses</u>	<u>Source</u>
1931	Di Lullo Bros junk	R.L. Polk & Co Publishers
1927	Bros junk	R.L. Polk & Co Publishers
	Di Lullo Michl A	R.L. Polk & Co Publishers
	Di Lullo Michl A	R.L. Polk & Co Publishers
	Bros junk	R.L. Polk & Co Publishers

### 1807 7TH ST S

<u>Year</u>	<u>Uses</u>	<u>Source</u>
1931	Vacant	R.L. Polk & Co Publishers

### 1809 7TH ST S

<u>Year</u>	<u>Uses</u>	<u>Source</u>
1931	Vacant	R.L. Polk & Co Publishers
1927	Vacant	R.L. Polk & Co Publishers
	Vacant	R.L. Polk & Co Publishers

## FINDINGS

### 1811 7TH ST S

<u>Year</u>	<u>Uses</u>	<u>Source</u>
1931	Vacant	R.L. Polk & Co Publishers
1927	Hetz John	R.L. Polk & Co Publishers
	Hetz John	R.L. Polk & Co Publishers

### 1813 7TH ST S

<u>Year</u>	<u>Uses</u>	<u>Source</u>
1931	Vacant	R.L. Polk & Co Publishers
1927	Harwanko Dmitro	R.L. Polk & Co Publishers
	Harwanko Dmitro	R.L. Polk & Co Publishers

### 1815 7TH ST S

<u>Year</u>	<u>Uses</u>	<u>Source</u>
1931	Vacant	R.L. Polk & Co Publishers
1927	Zakolski Jos	R.L. Polk & Co Publishers
	Zakolski Jos	R.L. Polk & Co Publishers

### 1817 7TH ST S

<u>Year</u>	<u>Uses</u>	<u>Source</u>
1931	Vacant	R.L. Polk & Co Publishers
1927	Vacant	R.L. Polk & Co Publishers
	Vacant	R.L. Polk & Co Publishers

## 8TH

### 1579 8TH

<u>Year</u>	<u>Uses</u>	<u>Source</u>
1965	Blakely Wm E	New Jersey Bell Telephone Co

### 1581 8TH

<u>Year</u>	<u>Uses</u>	<u>Source</u>
1965	Drummond J F	New Jersey Bell Telephone Co

### 1584 8TH

<u>Year</u>	<u>Uses</u>	<u>Source</u>
1965	Valentines Cafe	New Jersey Bell Telephone Co

### 1589 8TH

<u>Year</u>	<u>Uses</u>	<u>Source</u>
1965	Barker R W	New Jersey Bell Telephone Co

## FINDINGS

### 1595 8TH

<u>Year</u>	<u>Uses</u>	<u>Source</u>
1965	Mumford Wm	New Jersey Bell Telephone Co

### 1597 8TH

<u>Year</u>	<u>Uses</u>	<u>Source</u>
1965	Brown Leo	New Jersey Bell Telephone Co

### 1651 8TH

<u>Year</u>	<u>Uses</u>	<u>Source</u>
1965	Matty H B Ph D	New Jersey Bell Telephone Co
	Mattys Greenhouse	New Jersey Bell Telephone Co

### 1695 8TH

<u>Year</u>	<u>Uses</u>	<u>Source</u>
1965	Menoken Oil Co	New Jersey Bell Telephone Co
	Associated Fuel Oil Dirs Inc	New Jersey Bell Telephone Co

### 1733 8TH

<u>Year</u>	<u>Uses</u>	<u>Source</u>
1965	Ross J A	New Jersey Bell Telephone Co

### 1739 8TH

<u>Year</u>	<u>Uses</u>	<u>Source</u>
1965	Turner J M Mrs	New Jersey Bell Telephone Co

### 1743 8TH

<u>Year</u>	<u>Uses</u>	<u>Source</u>
1965	Warren Diane Mrs	New Jersey Bell Telephone Co

### 1773 8TH

<u>Year</u>	<u>Uses</u>	<u>Source</u>
1965	Mincy Lillie	New Jersey Bell Telephone Co

### 1780 8TH

<u>Year</u>	<u>Uses</u>	<u>Source</u>
1965	Daniels I Mrs	New Jersey Bell Telephone Co

### 1800 8TH

<u>Year</u>	<u>Uses</u>	<u>Source</u>
1965	Lewis V Mrs	New Jersey Bell Telephone Co

## FINDINGS

### 1801 8TH

<u>Year</u>	<u>Uses</u>	<u>Source</u>
1965	Franklin D Roosevelt Manor	New Jersey Bell Telephone Co
	Cam City of Continued District Court	New Jersey Bell Telephone Co

### 1802 8TH

<u>Year</u>	<u>Uses</u>	<u>Source</u>
1965	Jenkins T	New Jersey Bell Telephone Co

### 8TH S

#### 1600 8TH S

<u>Year</u>	<u>Uses</u>	<u>Source</u>
1947	Sumner Chas Public	R.L. Polk & Co Publishers
1943	Sumner Chas Public School	R.L. Polk & Co Publishers

#### 1700 8TH S

<u>Year</u>	<u>Uses</u>	<u>Source</u>
1947	Quinton Saml	R.L. Polk & Co Publishers
1943	Hall Jas	R.L. Polk & Co Publishers

#### 1709 8TH S

<u>Year</u>	<u>Uses</u>	<u>Source</u>
1947	Brown Geo	R.L. Polk & Co Publishers
1943	Smith Geo	R.L. Polk & Co Publishers

#### 1711 8TH S

<u>Year</u>	<u>Uses</u>	<u>Source</u>
1947	Gambler Lester	R.L. Polk & Co Publishers
1943	Brandon John	R.L. Polk & Co Publishers

#### 1713 8TH S

<u>Year</u>	<u>Uses</u>	<u>Source</u>
1947	Pratt Rufus	R.L. Polk & Co Publishers
1943	Robinson Myrtle Mrs	R.L. Polk & Co Publishers

#### 1714 8TH S

<u>Year</u>	<u>Uses</u>	<u>Source</u>
1947	Conyers John	R.L. Polk & Co Publishers
1943	Conyers J	R.L. Polk & Co Publishers

## FINDINGS

### 1748 8TH S

<u>Year</u>	<u>Uses</u>	<u>Source</u>
1947	Schley Arth	R.L. Polk & Co Publishers
1943	Vacant	R.L. Polk & Co Publishers

### 1750 8TH S

<u>Year</u>	<u>Uses</u>	<u>Source</u>
1947	Williams Elbert	R.L. Polk & Co Publishers
1943	Williams John	R.L. Polk & Co Publishers

### 1810 8TH S

<u>Year</u>	<u>Uses</u>	<u>Source</u>
1947	Watson Wm H	R.L. Polk & Co Publishers
1943	Watson Wm H	R.L. Polk & Co Publishers

### 8TH ST

#### 1600 8TH ST

<u>Year</u>	<u>Uses</u>	<u>Source</u>
1940	Sumner Chas Public School	R.L. Polk & Co Publishers

#### 1700 8TH ST

<u>Year</u>	<u>Uses</u>	<u>Source</u>
1940	Hall Jas	R.L. Polk & Co Publishers

#### 1709 8TH ST

<u>Year</u>	<u>Uses</u>	<u>Source</u>
1940	Smith Geo	R.L. Polk & Co Publishers

#### 1711 8TH ST

<u>Year</u>	<u>Uses</u>	<u>Source</u>
1940	Brandon John	R.L. Polk & Co Publishers

#### 1713 8TH ST

<u>Year</u>	<u>Uses</u>	<u>Source</u>
1940	Vacant	R.L. Polk & Co Publishers

#### 1714 8TH ST

<u>Year</u>	<u>Uses</u>	<u>Source</u>
1940	Williams Jas	R.L. Polk & Co Publishers

## FINDINGS

### 1748 8TH ST

<u>Year</u>	<u>Uses</u>	<u>Source</u>
1940	Wiggins Richd A	R.L. Polk & Co Publishers

### 1750 8TH ST

<u>Year</u>	<u>Uses</u>	<u>Source</u>
1940	Williams John	R.L. Polk & Co Publishers

### 1757 8TH ST

<u>Year</u>	<u>Uses</u>	<u>Source</u>
2004	BLAKE Shakia	Verizon Communications

### 8TH ST S

#### 1600 8TH ST S

<u>Year</u>	<u>Uses</u>	<u>Source</u>
1931	Sumner Chas School	R.L. Polk & Co Publishers

#### 1697 8TH ST S

<u>Year</u>	<u>Uses</u>	<u>Source</u>
1931	Kirk Wm	R.L. Polk & Co Publishers

#### 1700 8TH ST S

<u>Year</u>	<u>Uses</u>	<u>Source</u>
1931	Graham Sullivan	R.L. Polk & Co Publishers
1927	Berry Danl	R.L. Polk & Co Publishers
	Berry Danl	R.L. Polk & Co Publishers

#### 1706 8TH ST S

<u>Year</u>	<u>Uses</u>	<u>Source</u>
1931	Armstrong Mary J Mrs	R.L. Polk & Co Publishers
1927	Armstrong Mary J Mrs	R.L. Polk & Co Publishers
	Armstrong Mary J Mrs	R.L. Polk & Co Publishers

#### 1709 8TH ST S

<u>Year</u>	<u>Uses</u>	<u>Source</u>
1931	Williams John F	R.L. Polk & Co Publishers
1927	Johnson Elisha	R.L. Polk & Co Publishers
	Johnson Elisha	R.L. Polk & Co Publishers

## FINDINGS

### 1711 8TH ST S

<u>Year</u>	<u>Uses</u>	<u>Source</u>
1931	Norris Wm	R.L. Polk & Co Publishers
1927	Watson Harry	R.L. Polk & Co Publishers
	Watson Harry	R.L. Polk & Co Publishers

### 1713 8TH ST S

<u>Year</u>	<u>Uses</u>	<u>Source</u>
1931	Kirk Lee	R.L. Polk & Co Publishers
1927	Hainesworth Geo	R.L. Polk & Co Publishers
	Hainesworth Geo	R.L. Polk & Co Publishers

### 1714 8TH ST S

<u>Year</u>	<u>Uses</u>	<u>Source</u>
1931	Rogers Elisha	R.L. Polk & Co Publishers

### 1748 8TH ST S

<u>Year</u>	<u>Uses</u>	<u>Source</u>
1931	Tatem Thos H	R.L. Polk & Co Publishers
1927	Sturgis Geo	R.L. Polk & Co Publishers
	Sturgis Geo	R.L. Polk & Co Publishers

### 1750 8TH ST S

<u>Year</u>	<u>Uses</u>	<u>Source</u>
1931	Vacant	R.L. Polk & Co Publishers
1927	Jackson Paul	R.L. Polk & Co Publishers
	Jackson Paul	R.L. Polk & Co Publishers

### CARL MILLER BIVD

#### 840 CARL MILLER BIVD

<u>Year</u>	<u>Uses</u>	<u>Source</u>
2004	SANCHEZ Evelyn	Verizon Communications

### CARL MILLER BLVD

#### 664 CARL MILLER BLVD

<u>Year</u>	<u>Uses</u>	<u>Source</u>
2009	YAKIMA ALLEN	Cole Information Services

## FINDINGS

### 676 CARL MILLER BLVD

<u>Year</u>	<u>Uses</u>	<u>Source</u>
2009	YOLANDA SMITH	Cole Information Services

### 722 CARL MILLER BLVD

<u>Year</u>	<u>Uses</u>	<u>Source</u>
2014	ROSHANDA COWANS	Cole Information Services

### 724 CARL MILLER BLVD

<u>Year</u>	<u>Uses</u>	<u>Source</u>
2017	NATASHA JOHNSON	Cole Information Services
2014	NATASHA JOHNSON	Cole Information Services

### 726 CARL MILLER BLVD

<u>Year</u>	<u>Uses</u>	<u>Source</u>
2017	TH SMITH	Cole Information Services

### 728 CARL MILLER BLVD

<u>Year</u>	<u>Uses</u>	<u>Source</u>
2017	JASMINE SKINNER	Cole Information Services
2014	JASMINE SKINNER	Cole Information Services

### 730 CARL MILLER BLVD

<u>Year</u>	<u>Uses</u>	<u>Source</u>
2017	PHYLLIS MOSBY	Cole Information Services
2014	SHANDIS JOHNSON	Cole Information Services

### 732 CARL MILLER BLVD

<u>Year</u>	<u>Uses</u>	<u>Source</u>
2017	THERESA BAYLOCK	Cole Information Services
2014	THERESA BAYLOCK	Cole Information Services

### 734 CARL MILLER BLVD

<u>Year</u>	<u>Uses</u>	<u>Source</u>
2017	JODY HOOKS	Cole Information Services
2014	HORACE HOOKS	Cole Information Services

### 752 CARL MILLER BLVD

<u>Year</u>	<u>Uses</u>	<u>Source</u>
2009	MONICA BROWN	Cole Information Services

## FINDINGS

### 758 CARL MILLER BLVD

<u>Year</u>	<u>Uses</u>	<u>Source</u>
1999	D WASHINGTON	Cole Information Services

### 760 CARL MILLER BLVD

<u>Year</u>	<u>Uses</u>	<u>Source</u>
2004	HICKS Estella	Verizon Communications
1999	ESTELLA HICKS	Cole Information Services

### 762 CARL MILLER BLVD

<u>Year</u>	<u>Uses</u>	<u>Source</u>
2009	HENRY LOTT	Cole Information Services
2004	WALKER Barbara	Verizon Communications

### 764 CARL MILLER BLVD

<u>Year</u>	<u>Uses</u>	<u>Source</u>
1999	DEREK ARNOLD	Cole Information Services

### 800 CARL MILLER BLVD

<u>Year</u>	<u>Uses</u>	<u>Source</u>
2017	CAMCARE	Cole Information Services

### 802 CARL MILLER BLVD

<u>Year</u>	<u>Uses</u>	<u>Source</u>
2017	LUZ TORRES	Cole Information Services
2014	LUZ TORRES	Cole Information Services
2004	SMITH Thelma	Verizon Communications

### 803 CARL MILLER BLVD

<u>Year</u>	<u>Uses</u>	<u>Source</u>
2017	YOUNGS MARKET	Cole Information Services
2014	YOUNGS CLEANERS	Cole Information Services
	YOUNGS MARKET	Cole Information Services
2009	YOUNGS MARKET	Cole Information Services

### 804 CARL MILLER BLVD

<u>Year</u>	<u>Uses</u>	<u>Source</u>
2017	LATISHA SMITH	Cole Information Services
2014	LATISHA SMITH	Cole Information Services
2004	TATEM Tieheala	Verizon Communications
1999	CARMEN MENDEZ	Cole Information Services

## FINDINGS

### 806 CARL MILLER BLVD

<u>Year</u>	<u>Uses</u>	<u>Source</u>
2017	KWELI HARRIS	Cole Information Services
2014	KWELI HARRIS	Cole Information Services
2004	NELSON Daisy	Verizon Communications
1999	SHANDRA QUEENSBURY	Cole Information Services

### 808 CARL MILLER BLVD

<u>Year</u>	<u>Uses</u>	<u>Source</u>
2017	IRIS SANCHEZ	Cole Information Services
2014	MELISSA PEREZ	Cole Information Services
	KARINA RAMOS	Cole Information Services

### 810 CARL MILLER BLVD

<u>Year</u>	<u>Uses</u>	<u>Source</u>
2017	HERMAN YOUNG	Cole Information Services
2014	HERMAN YOUNG	Cole Information Services
1999	S KIRKPATRICK	Cole Information Services

### 812 CARL MILLER BLVD

<u>Year</u>	<u>Uses</u>	<u>Source</u>
2014	DAISON LONG	Cole Information Services

### 814 CARL MILLER BLVD

<u>Year</u>	<u>Uses</u>	<u>Source</u>
2017	ALEJANDRI LEIVA	Cole Information Services
2014	ALEJANDRI LEIVA	Cole Information Services

### 816 CARL MILLER BLVD

<u>Year</u>	<u>Uses</u>	<u>Source</u>
2017	CAYTIRIA VELEZ	Cole Information Services
2014	HERBERT JENNINGS	Cole Information Services
2009	MARITZA GOMEZ	Cole Information Services

### 822 CARL MILLER BLVD

<u>Year</u>	<u>Uses</u>	<u>Source</u>
2009	DELIA REYES	Cole Information Services
1999	DELIA REYES	Cole Information Services

### 824 CARL MILLER BLVD

<u>Year</u>	<u>Uses</u>	<u>Source</u>
2004	MARTINEZ Victor	Verizon Communications

## FINDINGS

<u>Year</u>	<u>Uses</u>	<u>Source</u>
2004	VEGA Catherine	Verizon Communications
<b>826 CARL MILLER BLVD</b>		
<u>Year</u>	<u>Uses</u>	<u>Source</u>
2004	CARROLL B	Verizon Communications
<b>830 CARL MILLER BLVD</b>		
<u>Year</u>	<u>Uses</u>	<u>Source</u>
2004	PHILLIPS Shirley	Verizon Communications
<b>831 CARL MILLER BLVD</b>		
<u>Year</u>	<u>Uses</u>	<u>Source</u>
2017	CARL MILLER FUNERAL HOME	Cole Information Services
2014	MILLER CARL FUNERAL HOME	Cole Information Services
2009	CARL MILLER FUNERAL HOME INC	Cole Information Services
2004	MILLER CARL FUNERAL HOME	Verizon Communications
	Miller Carl Funeral Home	Verizon Communications
1999	MILLER CARL FUNERAL DIRECTOR	Cole Information Services
<b>832 CARL MILLER BLVD</b>		
<u>Year</u>	<u>Uses</u>	<u>Source</u>
2004	ROWE J W	Verizon Communications
1999	NANETTE ROWE	Cole Information Services
<b>834 CARL MILLER BLVD</b>		
<u>Year</u>	<u>Uses</u>	<u>Source</u>
1999	MARIA CARABALLO	Cole Information Services
<b>836 CARL MILLER BLVD</b>		
<u>Year</u>	<u>Uses</u>	<u>Source</u>
2009	MADELINE VASQUEZ	Cole Information Services
<b>848 CARL MILLER BLVD</b>		
<u>Year</u>	<u>Uses</u>	<u>Source</u>
2004	DEJESUS Carmen	Verizon Communications
<b>850 CARL MILLER BLVD</b>		
<u>Year</u>	<u>Uses</u>	<u>Source</u>
2014	SHERRY FISHER	Cole Information Services
2009	DAVID JENNINGS	Cole Information Services
2004	JENNINGS David	Verizon Communications

## FINDINGS

### 851 CARL MILLER BLVD

<u>Year</u>	<u>Uses</u>	<u>Source</u>
2014	OCCUPANT UNKNOWN	Cole Information Services
2009	AMELIA MORROW	Cole Information Services

### 852 CARL MILLER BLVD

<u>Year</u>	<u>Uses</u>	<u>Source</u>
2017	MAHOGANY WILLIAMS	Cole Information Services
2014	JANEE SCOTT	Cole Information Services
2009	LUCILLE ROGERS	Cole Information Services
2004	ROGERS Lucille	Verizon Communications

### 853 CARL MILLER BLVD

<u>Year</u>	<u>Uses</u>	<u>Source</u>
2017	HERBERT PURNELL	Cole Information Services
2014	HERBERT PURNELL	Cole Information Services
2009	HERBERT PURNELL	Cole Information Services

### 854 CARL MILLER BLVD

<u>Year</u>	<u>Uses</u>	<u>Source</u>
2017	DALE BAILEY	Cole Information Services
2014	DALE BAILEY	Cole Information Services

### 856 CARL MILLER BLVD

<u>Year</u>	<u>Uses</u>	<u>Source</u>
2017	DWYNN COLEMAN	Cole Information Services
2014	DWYNN COLEMAN	Cole Information Services

### 857 CARL MILLER BLVD

<u>Year</u>	<u>Uses</u>	<u>Source</u>
2017	WINFRED SURRENCY	Cole Information Services
2014	WINFRED SURRENCY	Cole Information Services
2009	FLORENCE SURRENCY	Cole Information Services

### 859 CARL MILLER BLVD

<u>Year</u>	<u>Uses</u>	<u>Source</u>
2017	JEFFREY BONNER	Cole Information Services
2014	JEFFREY BONNER	Cole Information Services
2009	JEFFREY BONNER	Cole Information Services

## FINDINGS

### 860 CARL MILLER BLVD

<u>Year</u>	<u>Uses</u>	<u>Source</u>
2017	LASHANA DAVIS	Cole Information Services
2014	LASHANA DAVIS	Cole Information Services

### 863 CARL MILLER BLVD

<u>Year</u>	<u>Uses</u>	<u>Source</u>
2017	ELEXIS DOUGHTY	Cole Information Services
2014	SIOBHAN MOODY	Cole Information Services
2009	A GREEN	Cole Information Services

### 865 CARL MILLER BLVD

<u>Year</u>	<u>Uses</u>	<u>Source</u>
2017	LASHONDA BENNETT	Cole Information Services
2014	LASHONDA BENNETT	Cole Information Services
2009	HILEEN THOMAS	Cole Information Services
2004	HARVEY Jennifer L	Verizon Communications

### 867 CARL MILLER BLVD

<u>Year</u>	<u>Uses</u>	<u>Source</u>
2017	TERON MURRAY	Cole Information Services
2014	JAMONE MURRAY	Cole Information Services
2009	J MURRAY	Cole Information Services

### 869 CARL MILLER BLVD

<u>Year</u>	<u>Uses</u>	<u>Source</u>
2017	WILLIAM SPENCER	Cole Information Services
2014	WILLIAM THOMPSON	Cole Information Services
2009	JUDY RONE	Cole Information Services

### 871 CARL MILLER BLVD

<u>Year</u>	<u>Uses</u>	<u>Source</u>
2017	MARTIN THOMAS	Cole Information Services
2014	MARTIN THOMAS	Cole Information Services

### CARL MILLER ST

#### 660 CARL MILLER ST

<u>Year</u>	<u>Uses</u>	<u>Source</u>
2017	JOSEPH ACREY	Cole Information Services
2014	GAIL WILLETT	Cole Information Services

## FINDINGS

### 662 CARL MILLER ST

<u>Year</u>	<u>Uses</u>	<u>Source</u>
2017	DONNA HARRIS	Cole Information Services
2014	SPRING HARRIS	Cole Information Services

### 664 CARL MILLER ST

<u>Year</u>	<u>Uses</u>	<u>Source</u>
2014	YAKIMA ALLEN	Cole Information Services

### 668 CARL MILLER ST

<u>Year</u>	<u>Uses</u>	<u>Source</u>
2014	EDY GOMEZ	Cole Information Services

### 670 CARL MILLER ST

<u>Year</u>	<u>Uses</u>	<u>Source</u>
2014	JOAN MARES	Cole Information Services

### 672 CARL MILLER ST

<u>Year</u>	<u>Uses</u>	<u>Source</u>
2017	JESSICA MCALLISTER	Cole Information Services
2014	JESSICA MCALLISTER	Cole Information Services

### 674 CARL MILLER ST

<u>Year</u>	<u>Uses</u>	<u>Source</u>
2017	PAULA BROWN	Cole Information Services
2014	TAPREE JONES	Cole Information Services

### 676 CARL MILLER ST

<u>Year</u>	<u>Uses</u>	<u>Source</u>
2017	IZEIM WASHINGTON	Cole Information Services
2014	OCCUPANT UNKNOWN	Cole Information Services
	YOLANDA SMITH	Cole Information Services
	GLORIA CARRASQUILLO	Cole Information Services

### CARS MILLER BLED

#### 836 CARS MILLER BLED

<u>Year</u>	<u>Uses</u>	<u>Source</u>
2004	VASQUEZ Madeline	Verizon Communications

## FINDINGS

### CENTERAL AVE

#### 689 CENTERAL AVE

<u>Year</u>	<u>Uses</u>	<u>Source</u>
1951	Robinson Henry r	New Jersey Bell Telephone Company

#### 699 CENTERAL AVE

<u>Year</u>	<u>Uses</u>	<u>Source</u>
1951	Domenices Taverln	New Jersey Bell Telephone Company

#### 700 CENTERAL AVE

<u>Year</u>	<u>Uses</u>	<u>Source</u>
1951	Fulwood Nemiah	New Jersey Bell Telephone Company

#### 701 CENTERAL AVE

<u>Year</u>	<u>Uses</u>	<u>Source</u>
1951	White Olen Rev r	New Jersey Bell Telephone Company

#### 718 CENTERAL AVE

<u>Year</u>	<u>Uses</u>	<u>Source</u>
1951	Kirby Carrie Mrs	New Jersey Bell Telephone Company

#### 723 CENTERAL AVE

<u>Year</u>	<u>Uses</u>	<u>Source</u>
1951	Rosenberg Milton pat mdcns	New Jersey Bell Telephone Company

#### 725 CENTERAL AVE

<u>Year</u>	<u>Uses</u>	<u>Source</u>
1951	Austin J H r	New Jersey Bell Telephone Company

### CENTRAL AV RUNEMD

#### 709 CENTRAL AV RUNEMD

<u>Year</u>	<u>Uses</u>	<u>Source</u>
1970	Frassetto Robt J	New Jersey Bell Telephone Co

### CENTRAL AVE

#### 689 CENTRAL AVE

<u>Year</u>	<u>Uses</u>	<u>Source</u>
1961	Robinson Henry	New Jersey Bell Telephone Co
1947	Robinson Henry	R.L. Polk & Co Publishers

## FINDINGS

<u>Year</u>	<u>Uses</u>	<u>Source</u>
1943	Robinson Henry	R.L. Polk & Co Publishers
1940	Robinson Henry	R.L. Polk & Co Publishers
1931	Robinson Henry	R.L. Polk & Co Publishers
1927	Robinson Henry	R.L. Polk & Co Publishers
	Robinson Henry	R.L. Polk & Co Publishers
1922	Robinson Henry Mary lab	C. E. Howe Addresskey & Printing Co.

### 690 CENTRAL AVE

<u>Year</u>	<u>Uses</u>	<u>Source</u>
1951	Mlumford Wm	New Jersey Bell Telephone Company
1947	Tubman Chas H	R.L. Polk & Co Publishers
1943	Tubmon Chas H	R.L. Polk & Co Publishers
1940	Tubmon Chas H	R.L. Polk & Co Publishers
1931	Williams Dorothy Mrs	R.L. Polk & Co Publishers
1927	Lustoskis John	R.L. Polk & Co Publishers
	Lustoskis John	R.L. Polk & Co Publishers
1922	Lustoskis Jno Annie lab	C. E. Howe Addresskey & Printing Co.

### 693 CENTRAL AVE

<u>Year</u>	<u>Uses</u>	<u>Source</u>
1947	Shaw Gilbert B	R.L. Polk & Co Publishers
1943	Shaw Gilbert B	R.L. Polk & Co Publishers
1940	Valentine Tacey Mrs	R.L. Polk & Co Publishers
1931	Jefferson Cooper	R.L. Polk & Co Publishers
1927	Chamberlain Bertha	R.L. Polk & Co Publishers
	Chamberlain Bertha	R.L. Polk & Co Publishers
1922	De Cambles Saml Mary lab	C. E. Howe Addresskey & Printing Co.

### 695 CENTRAL AVE

<u>Year</u>	<u>Uses</u>	<u>Source</u>
1965	Steele Jerry	New Jersey Bell Telephone Co
	Steele Beatrice Mrs	New Jersey Bell Telephone Co
1951	Johnson Alex r	New Jersey Bell Telephone Company
1947	Johnson Alex	R.L. Polk & Co Publishers
1943	Morse Angelo	R.L. Polk & Co Publishers
1940	Morse Angelo	R.L. Polk & Co Publishers
1931	Morse Angelo	R.L. Polk & Co Publishers
1927	Morse Angelo	R.L. Polk & Co Publishers
	Morse Angelo	R.L. Polk & Co Publishers

## FINDINGS

<u>Year</u>	<u>Uses</u>	<u>Source</u>
1922	Morse Antonio lab	C. E. Howe Addresskey & Printing Co.
	Morse Jno lab	C. E. Howe Addresskey & Printing Co.
	Morse Joseph lab	C. E. Howe Addresskey & Printing Co.
	Morse Angelo Laura lab	C. E. Howe Addresskey & Printing Co.

### 697 CENTRAL AVE

<u>Year</u>	<u>Uses</u>	<u>Source</u>
1947	Morse Anthony	R.L. Polk & Co Publishers
1943	Morse Anthony	R.L. Polk & Co Publishers
1940	Morse Anthony	R.L. Polk & Co Publishers
1931	Ewing Oscoar	R.L. Polk & Co Publishers
1927	Ewing Oscar	R.L. Polk & Co Publishers
	Ewing Oscar	R.L. Polk & Co Publishers
1922	Ewing Oscar F Ida M chef	C. E. Howe Addresskey & Printing Co.

### 699 CENTRAL AVE

<u>Year</u>	<u>Uses</u>	<u>Source</u>
2017	SOPHIES	Cole Information Services
2014	SOPHIES	Cole Information Services
1965	Domenices Tavern	New Jersey Bell Telephone Co
1961	Domenices Tavern	New Jersey Bell Telephone Co
1947	Domenicas Nicholas	R.L. Polk & Co Publishers
	Nicks Cafe	R.L. Polk & Co Publishers
1943	Kucharski Cath Mrs tavern	R.L. Polk & Co Publishers
1940	Kucharski Peter Tavern	R.L. Polk & Co Publishers
1931	Skoruk Dimitry	R.L. Polk & Co Publishers
1927	Miission	R.L. Polk & Co Publishers
	Skourk John	R.L. Polk & Co Publishers
	Miission	R.L. Polk & Co Publishers
	Skourk John	R.L. Polk & Co Publishers
1922	Skourk Mary varieties	C. E. Howe Addresskey & Printing Co.
	Skourk Jno Mary presser	C. E. Howe Addresskey & Printing Co.
	Palmer Pauline	C. E. Howe Addresskey & Printing Co.

### 700 CENTRAL AVE

<u>Year</u>	<u>Uses</u>	<u>Source</u>
2004	PATTERSON J L	Verizon Communications
1970	Dams A G	New Jersey Bell Telephone Co
1947	Lulwood Nemiah	R.L. Polk & Co Publishers

## FINDINGS

<u>Year</u>	<u>Uses</u>	<u>Source</u>
1943	Young Butler	R.L. Polk & Co Publishers
1940	Lattanzi Victor baker	R.L. Polk & Co Publishers
1931	Lattanzi Donato baker	R.L. Polk & Co Publishers
1922	Savoyski Dominick	C. E. Howe Addresskey & Printing Co.
	Senischt Mary wid Jno	C. E. Howe Addresskey & Printing Co.
	Zawoysky Dmytro Thekla varieties	C. E. Howe Addresskey & Printing Co.

### 701 CENTRAL AVE

<u>Year</u>	<u>Uses</u>	<u>Source</u>
2017	BRENDA RODRIGUEZ	Cole Information Services
2014	BRENDA RODRIGUEZ	Cole Information Services
1947	House of God Church	R.L. Polk & Co Publishers
1943	House of God Church	R.L. Polk & Co Publishers
1940	Gross Edna	R.L. Polk & Co Publishers
	House of God Church	R.L. Polk & Co Publishers
1931	Praissman Max gro	R.L. Polk & Co Publishers
1927	Praissman Max gro	R.L. Polk & Co Publishers
	Praissman Max gro	R.L. Polk & Co Publishers
1922	Praissman Max Fannie grocer	C. E. Howe Addresskey & Printing Co.
	Praissman Abraham salesman	C. E. Howe Addresskey & Printing Co.

### 702 CENTRAL AVE

<u>Year</u>	<u>Uses</u>	<u>Source</u>
1951	Maddox Carl Sr	New Jersey Bell Telephone Company
1947	Maddox Carl	R.L. Polk & Co Publishers
1943	Maddox Carl	R.L. Polk & Co Publishers
1940	Rouh Frank J	R.L. Polk & Co Publishers
1931	King Morris W	R.L. Polk & Co Publishers
1927	Russell John L	R.L. Polk & Co Publishers
	Russell John L	R.L. Polk & Co Publishers
1922	Russell Jno L Eva lino opr	C. E. Howe Addresskey & Printing Co.
	Turner Wm C Hester photo engr	C. E. Howe Addresskey & Printing Co.

### 703 CENTRAL AVE

<u>Year</u>	<u>Uses</u>	<u>Source</u>
1947	Archie Wm	R.L. Polk & Co Publishers
1943	Archie Wm	R.L. Polk & Co Publishers
1940	Fussell Florence	R.L. Polk & Co Publishers
1931	King Russell	R.L. Polk & Co Publishers

## FINDINGS

<u>Year</u>	<u>Uses</u>	<u>Source</u>
1927	Williams Sherman	R.L. Polk & Co Publishers
	Williams Sherman	R.L. Polk & Co Publishers
1922	Hanchurak Frank Catharine lab	C. E. Howe Addresskey & Printing Co.

### 704 CENTRAL AVE

<u>Year</u>	<u>Uses</u>	<u>Source</u>
1951	Davis H C	New Jersey Bell Telephone Company
1947	Davis Horace C	R.L. Polk & Co Publishers
1943	Davis Horace C	R.L. Polk & Co Publishers
1940	Davis Horace C	R.L. Polk & Co Publishers
1931	Bolton Wm	R.L. Polk & Co Publishers
1927	Richardson Luther	R.L. Polk & Co Publishers
	Richardson Luther	R.L. Polk & Co Publishers
1922	Haug Adolph welder	C. E. Howe Addresskey & Printing Co.
	Haug Herman Sterling Cycle Co	C. E. Howe Addresskey & Printing Co.
	Haug Rose mantelmr	C. E. Howe Addresskey & Printing Co.
	Schultz Tno Mary brewer	C. E. Howe Addresskey & Printing Co.

### 705 CENTRAL AVE

<u>Year</u>	<u>Uses</u>	<u>Source</u>
2017	KIMBERLEY BRUCE	Cole Information Services
2014	KIMBERLEY BRUCE	Cole Information Services
1947	Green Harry	R.L. Polk & Co Publishers
1943	Green Margt Mrs	R.L. Polk & Co Publishers
1940	Green Margt Mrs	R.L. Polk & Co Publishers
1931	Green Harry	R.L. Polk & Co Publishers
1927	Stewart Wim	R.L. Polk & Co Publishers
	Stewart Wim	R.L. Polk & Co Publishers
1922	Karpuk Anthony Mary lab	C. E. Howe Addresskey & Printing Co.

### 707 CENTRAL AVE

<u>Year</u>	<u>Uses</u>	<u>Source</u>
2017	ANTONIO HALL	Cole Information Services
2014	TAMARA PERRIGEN	Cole Information Services
1965	Reed Agnes C Mrs	New Jersey Bell Telephone Co
1961	Reed Wm R	New Jersey Bell Telephone Co
1951	Reed Win	New Jersey Bell Telephone Company
1947	White Joel A	R.L. Polk & Co Publishers
1943	White Jos A	R.L. Polk & Co Publishers

## FINDINGS

<u>Year</u>	<u>Uses</u>	<u>Source</u>
1940	White Jos A	R.L. Polk & Co Publishers
1931	White Jos A	R.L. Polk & Co Publishers
1927	Egnatuk Nester	R.L. Polk & Co Publishers
	Egnatuk Nester	R.L. Polk & Co Publishers
1922	Donluk Ignatz Sophie lab	C. E. Howe Addresskey & Printing Co.

### 708 CENTRAL AVE

<u>Year</u>	<u>Uses</u>	<u>Source</u>
2014	JAMES ADAMS	Cole Information Services

### 709 CENTRAL AVE

<u>Year</u>	<u>Uses</u>	<u>Source</u>
2017	JOHN MCGUIRE	Cole Information Services
2014	JOHN MCGUIRE	Cole Information Services
2009	NANETTE ACOSTA	Cole Information Services
1947	Sunket Brooks W	R.L. Polk & Co Publishers
1943	Rzeczewski John	R.L. Polk & Co Publishers
1940	Rzeczewski John	R.L. Polk & Co Publishers
1931	Rzeczowsky John	R.L. Polk & Co Publishers
1927	Jezkolski John	R.L. Polk & Co Publishers
	Jezkolski John	R.L. Polk & Co Publishers
1922	Cradle Chas C lab	C. E. Howe Addresskey & Printing Co.

### 710 CENTRAL AVE

<u>Year</u>	<u>Uses</u>	<u>Source</u>
2017	SARAH KENNEDY	Cole Information Services
2014	SARAH KENNEDY	Cole Information Services
2009	SARAH KENNEDY	Cole Information Services
1965	Casper Norman Jr Mrs	New Jersey Bell Telephone Co
1961	Casper Norman C Jr Mrs	New Jersey Bell Telephone Co
1947	Hardwick Polly Mrs	R.L. Polk & Co Publishers
1943	Hardwick Polly Mrs	R.L. Polk & Co Publishers
1940	White Habart	R.L. Polk & Co Publishers
1931	Vacant	R.L. Polk & Co Publishers
	Mitchell Torrence	R.L. Polk & Co Publishers
1927	Brockington Benj G	R.L. Polk & Co Publishers
	Brockington Benj G	R.L. Polk & Co Publishers
1922	Henson Rachel wid Howard	C. E. Howe Addresskey & Printing Co.
	Henson Percy Mamie lab	C. E. Howe Addresskey & Printing Co.

## FINDINGS

### 711 CENTRAL AVE

<u>Year</u>	<u>Uses</u>	<u>Source</u>
2017	DIANNA PUJOLS	Cole Information Services
2014	SAMANTHA CRUZ	Cole Information Services
1931	Vacant	R.L. Polk & Co Publishers
1927	Pantella Peter	R.L. Polk & Co Publishers
	Pantella Peter	R.L. Polk & Co Publishers
1922	Pantella Peter May engr	C. E. Howe Addresskey & Printing Co.
	Duchneski Clara wid Joseph	C. E. Howe Addresskey & Printing Co.

### 712 CENTRAL AVE

<u>Year</u>	<u>Uses</u>	<u>Source</u>
2017	DAVID PIKE	Cole Information Services
2014	CHRISTIN PIKE	Cole Information Services
2004	LORETTA SMITH	Cole Information Services
	HLAVKA Joy L	Verizon Communications
	MCMULLEN E P	Verizon Communications
	EXCLUSA M	Verizon Communications
1999	LORETTA SMITH	Cole Information Services
1990	Corson James Jr	New Jersey Bell Telephone Co
1980	Carey Raymond Sr	New Jersey Bell Telephone Co
1951	Taylor R r	New Jersey Bell Telephone Company
1947	Taylor Robt	R.L. Polk & Co Publishers
1943	Taylor Robt	R.L. Polk & Co Publishers
1940	Taylor Robt	R.L. Polk & Co Publishers
1931	Lee Josephine Mrs	R.L. Polk & Co Publishers
1927	Scott Fred	R.L. Polk & Co Publishers
	Scott Fred	R.L. Polk & Co Publishers
1922	Gomes Joseph lab	C. E. Howe Addresskey & Printing Co.
	Grigsby Hillary lab	C. E. Howe Addresskey & Printing Co.
	Miles Wm lab	C. E. Howe Addresskey & Printing Co.
	Perry Frank lab	C. E. Howe Addresskey & Printing Co.
	Perry Matthew lab	C. E. Howe Addresskey & Printing Co.
	Rivers Wardell lab	C. E. Howe Addresskey & Printing Co.
	Williams Chas Julia lab	C. E. Howe Addresskey & Printing Co.

### 713 CENTRAL AVE

<u>Year</u>	<u>Uses</u>	<u>Source</u>
2017	LAKRESHIA RODGERS	Cole Information Services
1999	SAMUEL ALLISON	Cole Information Services

## FINDINGS

<u>Year</u>	<u>Uses</u>	<u>Source</u>
1994	ALLISON, SAMUEL	Cole Information Services
1990	Allison Sam I	New Jersey Bell Telephone Co
1980	Allison Sam I	New Jersey Bell Telephone Co
1970	Allison SamI	New Jersey Bell Telephone Co
1965	Allison Sami	New Jersey Bell Telephone Co
1961	Allison SamI	New Jersey Bell Telephone Co
1947	Paulk Amelia Mrs	R.L. Polk & Co Publishers
1943	Moore Wm	R.L. Polk & Co Publishers
1940	Moore Wm	R.L. Polk & Co Publishers
1931	Dantzler Albert	R.L. Polk & Co Publishers
1922	Carr Thos W lab	C. E. Howe Addresskey & Printing Co.
	Stevenson Jennie wid Perry	C. E. Howe Addresskey & Printing Co.

### 714 CENTRAL AVE

<u>Year</u>	<u>Uses</u>	<u>Source</u>
2017	DANIELLA SMITH	Cole Information Services
2014	DANIELLA SMITH	Cole Information Services
2009	DEREK ARNOLD	Cole Information Services
2004	DEREK ARNOLD	Cole Information Services
	SMITH Marsha	Verizon Communications
	ARNOLD Derek	Verizon Communications
1965	Hawkins Shirley Mrs	New Jersey Bell Telephone Co
	Hawkins John	New Jersey Bell Telephone Co
1961	Jennings A	New Jersey Bell Telephone Co

### 715 CENTRAL AVE

<u>Year</u>	<u>Uses</u>	<u>Source</u>
2017	DANN MUSE	Cole Information Services
2014	SHAWMICKA MUSE	Cole Information Services
1965	Wilson Mary Lou Mrs	New Jersey Bell Telephone Co
	Wilson Chas B Sr	New Jersey Bell Telephone Co
1961	Harrison D Chester	New Jersey Bell Telephone Co
1947	Boone Loretta	R.L. Polk & Co Publishers
1943	Hamilton Stonelaw W	R.L. Polk & Co Publishers
1940	Maddox Carl	R.L. Polk & Co Publishers
1931	Byrd Bennie	R.L. Polk & Co Publishers
1927	Cuff Margt	R.L. Polk & Co Publishers
	Cuff Margt	R.L. Polk & Co Publishers
1922	Cuff Margaret	C. E. Howe Addresskey & Printing Co.

## FINDINGS

<u>Year</u>	<u>Uses</u>	<u>Source</u>
1922	Yemmans Nellie	C. E. Howe Addresskey & Printing Co.
	Clark Rachel	C. E. Howe Addresskey & Printing Co.

### 716 CENTRAL AVE

<u>Year</u>	<u>Uses</u>	<u>Source</u>
2017	BRENDA SWEETENBERG	Cole Information Services
2014	BRENDA SWEETENBERG	Cole Information Services
2004	ADA TOBI	Cole Information Services
	SALTARES Gloria	Verizon Communications
1999	GLORIA SALTARES	Cole Information Services

### 717 CENTRAL AVE

<u>Year</u>	<u>Uses</u>	<u>Source</u>
2017	VATREAHEA ASH	Cole Information Services
2014	ANIETRIEA WILLIS	Cole Information Services
1965	Archie Norma A Mrs	New Jersey Bell Telephone Co
	Archie Morris	New Jersey Bell Telephone Co
1947	Archer Lee	R.L. Polk & Co Publishers
1943	Archer Lee	R.L. Polk & Co Publishers
1940	Vacant	R.L. Polk & Co Publishers
1931	Johnson Henry	R.L. Polk & Co Publishers
1927	Jefferson Chas	R.L. Polk & Co Publishers
	Jefferson Chas	R.L. Polk & Co Publishers
1922	Smith Jno lab	C. E. Howe Addresskey & Printing Co.
	Smith Lloyd Mattie lab	C. E. Howe Addresskey & Printing Co.

### 718 CENTRAL AVE

<u>Year</u>	<u>Uses</u>	<u>Source</u>
2017	MICHELLE HUDSON	Cole Information Services
2014	OCCUPANT UNKNOWN	Cole Information Services
1947	Lipscomb Anna Mrs	R.L. Polk & Co Publishers
1943	Jackson Ella Mrs	R.L. Polk & Co Publishers
1940	Minton Andrew	R.L. Polk & Co Publishers
1931	Doughty Theresa Mrs	R.L. Polk & Co Publishers
1927	Tillman Clarence	R.L. Polk & Co Publishers
	Tillman Clarence	R.L. Polk & Co Publishers
1922	Tillman Clarence Blanche lab	C. E. Howe Addresskey & Printing Co.

## FINDINGS

### 719 CENTRAL AVE

<u>Year</u>	<u>Uses</u>	<u>Source</u>
2017	SAMAR HOWELL	Cole Information Services
2014	SAMAR HOWELL	Cole Information Services

### 720 CENTRAL AVE

<u>Year</u>	<u>Uses</u>	<u>Source</u>
2014	TERESA FERGUSON	Cole Information Services
2009	TERESA FERGUSON	Cole Information Services
2004	TERESA FERGUSON	Cole Information Services
1999	TERESA FERGUSON	Cole Information Services
1994	FERGUSON, K M	Cole Information Services
1990	Ferguson K M	New Jersey Bell Telephone Co
1984	Ferguson K M	New Jersey Bell Telephone Co
1980	Ferguson KM	New Jersey Bell Telephone Co
1970	Ferguson K M	New Jersey Bell Telephone Co
1947	Brown Alex B	R.L. Polk & Co Publishers
1943	Brown Abr B	R.L. Polk & Co Publishers
1940	Baylis Lee C	R.L. Polk & Co Publishers
1931	ONeil Herbert	R.L. Polk & Co Publishers
1927	ONeal Herbert	R.L. Polk & Co Publishers
	ONeal Herbert	R.L. Polk & Co Publishers
1922	ONeal Herbert Nannie lab	C. E. Howe Addresskey & Printing Co.

### 721 CENTRAL AVE

<u>Year</u>	<u>Uses</u>	<u>Source</u>
2017	HANG WILLIAMS-TROUNG	Cole Information Services
2014	HANG WILLIAMS-TROUNG	Cole Information Services
1947	Schmidt Jacob W	R.L. Polk & Co Publishers
1943	Schmidt Jacob W	R.L. Polk & Co Publishers
1940	i Schmidt Cath Mrs	R.L. Polk & Co Publishers
1931	Schmidt Lawrence J	R.L. Polk & Co Publishers
1927	Schmidt Lawrence J	R.L. Polk & Co Publishers
	Schmidt Lawrence J	R.L. Polk & Co Publishers
1922	Schmidt Theresa	C. E. Howe Addresskey & Printing Co.
	Schmidt Lawrence G roofer	C. E. Howe Addresskey & Printing Co.
	Schmidt Alex student	C. E. Howe Addresskey & Printing Co.
	Schmidt Lawrence Catharine T chipper	C. E. Howe Addresskey & Printing Co.

## FINDINGS

### 722 CENTRAL AVE

<u>Year</u>	<u>Uses</u>	<u>Source</u>
2014	ANTONETTE DANIELS	Cole Information Services
1961	Collins M A	New Jersey Bell Telephone Co
1947	Spellman Arminta Mrs	R.L. Polk & Co Publishers
1943	Spellman Arminta Mrs	R.L. Polk & Co Publishers
1940	Stanford Alf	R.L. Polk & Co Publishers
1931	Williams Alice Mrs	R.L. Polk & Co Publishers
1927	King Maurice	R.L. Polk & Co Publishers
	King Maurice	R.L. Polk & Co Publishers
1922	Pettigrew Dorcas wid Washington	C. E. Howe Addresskey & Printing Co.

### 723 CENTRAL AVE

<u>Year</u>	<u>Uses</u>	<u>Source</u>
2017	PATRICIA JOHNSON	Cole Information Services
2014	PATRICIA JOHNSON	Cole Information Services
1965	Solotoff Bernard	New Jersey Bell Telephone Co
1961	Solotoff Bernard	New Jersey Bell Telephone Co
1947	medicines	R.L. Polk & Co Publishers
	Rosenberg Milton pat	R.L. Polk & Co Publishers
1943	Feldman Saml patent medicines	R.L. Polk & Co Publishers
1940	medicines	R.L. Polk & Co Publishers
	Feldman Saml patent	R.L. Polk & Co Publishers
1931	Feldman Saml pat med	R.L. Polk & Co Publishers
1927	Handler Edw pat	R.L. Polk & Co Publishers
	Handler Edw pat	R.L. Polk & Co Publishers
	medicines	R.L. Polk & Co Publishers
	medicines	R.L. Polk & Co Publishers
1922	Handler Edw Esther pat meds	C. E. Howe Addresskey & Printing Co.

### 724 CENTRAL AVE

<u>Year</u>	<u>Uses</u>	<u>Source</u>
2017	LENORA CORDY	Cole Information Services
2014	STEPHANI VARGAS	Cole Information Services
2004	DEBRA TAPLIN	Cole Information Services
	TAPLIN Debra	Verizon Communications
1999	D TAPLIN	Cole Information Services
1994	TAPLIN, DEBRA	Cole Information Services
1961	White W	New Jersey Bell Telephone Co
1947	Gross Fred gro	R.L. Polk & Co Publishers

## FINDINGS

<u>Year</u>	<u>Uses</u>	<u>Source</u>
1943	Stein Mary Mrs gro	R.L. Polk & Co Publishers
1940	Stein Mary Mrs gro	R.L. Polk & Co Publishers
1931	Stein Mary Mrs Cro	R.L. Polk & Co Publishers
1927	Stein Nathan gro	R.L. Polk & Co Publishers
	Stein Nathan gro	R.L. Polk & Co Publishers
1922	Tomar Sami clk	C. E. Howe Addresskey & Printing Co.
	Tomar Sami clk	C. E. Howe Addresskey & Printing Co.
	Stein Nathan Mary grocer	C. E. Howe Addresskey & Printing Co.

### 725 CENTRAL AVE

<u>Year</u>	<u>Uses</u>	<u>Source</u>
2017	RICHARD FERRIS	Cole Information Services
2014	RICHARD FERRIS	Cole Information Services
1947	Austin Jos H	R.L. Polk & Co Publishers
1943	Maddox Nathaniel	R.L. Polk & Co Publishers
1940	Maddox Nathaniel	R.L. Polk & Co Publishers
1931	Kossuth interseets	R.L. Polk & Co Publishers
	Maddox Nathaniel	R.L. Polk & Co Publishers
1927	Maddox Nathaniel	R.L. Polk & Co Publishers
	Kossuth	R.L. Polk & Co Publishers
	Kossuth	R.L. Polk & Co Publishers
	Maddox Nathaniel	R.L. Polk & Co Publishers
1922	Maddox Kenneth lab	C. E. Howe Addresskey & Printing Co.
	Maddox Nathaniel Bertha fireman	C. E. Howe Addresskey & Printing Co.

### 726 CENTRAL AVE

<u>Year</u>	<u>Uses</u>	<u>Source</u>
2017	TIFFANY FAULK	Cole Information Services
2014	OCCUPANT UNKNOWN	Cole Information Services
2009	ADRIEN JACKSON	Cole Information Services
2004	BETTY JACKSON	Cole Information Services
	JACKSON B	Verizon Communications
1999	BETTY JACKSON	Cole Information Services
1994	JACKSON, ADRIEN	Cole Information Services
1990	Jackson A	New Jersey Bell Telephone Co
1984	Jackson A	New Jersey Bell Telephone Co
1980	Jackson A	New Jersey Bell Telephone Co
1970	Jackson A	New Jersey Bell Telephone Co
1965	Jackson A	New Jersey Bell Telephone Co

## FINDINGS

<u>Year</u>	<u>Uses</u>	<u>Source</u>
1961	Jackson A	New Jersey Bell Telephone Co

### 727 CENTRAL AVE

<u>Year</u>	<u>Uses</u>	<u>Source</u>
2017	ADELIA MOLINA	Cole Information Services
2014	BRITTANY MOLINA	Cole Information Services

### 729 CENTRAL AVE

<u>Year</u>	<u>Uses</u>	<u>Source</u>
2017	LUIS SANCHEZ	Cole Information Services
2014	LUIS SANCHEZ	Cole Information Services

### 731 CENTRAL AVE

<u>Year</u>	<u>Uses</u>	<u>Source</u>
2017	IRA HILLS	Cole Information Services
2014	IRA HILLS	Cole Information Services

### 732 CENTRAL AVE

<u>Year</u>	<u>Uses</u>	<u>Source</u>
2014	KEVIN BURNS	Cole Information Services

### 733 CENTRAL AVE

<u>Year</u>	<u>Uses</u>	<u>Source</u>
2017	JUAN CARABALLO	Cole Information Services
2014	NEMESIS ALVARADO	Cole Information Services

### 734 CENTRAL AVE

<u>Year</u>	<u>Uses</u>	<u>Source</u>
2017	KEVIN ELSEY	Cole Information Services
2014	KEVIN ELSEY	Cole Information Services

### 755 CENTRAL AVE

<u>Year</u>	<u>Uses</u>	<u>Source</u>
1984	Keesley N	New Jersey Bell Telephone Co

### 758 CENTRAL AVE

<u>Year</u>	<u>Uses</u>	<u>Source</u>
1931	Vacant	R.L. Polk & Co Publishers
1927	Gray John	R.L. Polk & Co Publishers
	Gray John	R.L. Polk & Co Publishers
1922	Gray Louis lab	C. E. Howe Addresskey & Printing Co.

## FINDINGS

<u>Year</u>	<u>Uses</u>	<u>Source</u>
1922	Gray Chas Martha lab	C. E. Howe Addresskey & Printing Co.

### 764 CENTRAL AVE

<u>Year</u>	<u>Uses</u>	<u>Source</u>
1943	Vacant	R.L. Polk & Co Publishers
1940	Vacant	R.L. Polk & Co Publishers
1931	Hall Eliz Mrs	R.L. Polk & Co Publishers
1927	Johnson Henry	R.L. Polk & Co Publishers
	Johnson Henry	R.L. Polk & Co Publishers
1922	Maddox Elizabeth wid Wm	C. E. Howe Addresskey & Printing Co.
	Hall Esther	C. E. Howe Addresskey & Printing Co.

### 765 CENTRAL AVE

<u>Year</u>	<u>Uses</u>	<u>Source</u>
1951	Hall Jas	New Jersey Bell Telephone Company
1947	Hall Jas	R.L. Polk & Co Publishers
1943	Bell Wm	R.L. Polk & Co Publishers
1940	Bell Wm	R.L. Polk & Co Publishers
1931	Gilbert General G	R.L. Polk & Co Publishers
1927	Bayard Raymond	R.L. Polk & Co Publishers
	Bayard Raymond	R.L. Polk & Co Publishers
1922	Bayard Thelma	C. E. Howe Addresskey & Printing Co.
	Bayard Rebecca wid Jno	C. E. Howe Addresskey & Printing Co.
	Bayard Raymond Laura janitor	C. E. Howe Addresskey & Printing Co.

### 768 CENTRAL AVE

<u>Year</u>	<u>Uses</u>	<u>Source</u>
1947	Alexander Wm	R.L. Polk & Co Publishers
1943	Huff Geo W	R.L. Polk & Co Publishers
1940	Huff Geo W	R.L. Polk & Co Publishers
1931	Huff Geo W	R.L. Polk & Co Publishers
1927	Hfuff Geo W	R.L. Polk & Co Publishers
	Hfuff Geo W	R.L. Polk & Co Publishers
1922	Holmes Thos janitor	C. E. Howe Addresskey & Printing Co.

### 770 CENTRAL AVE

<u>Year</u>	<u>Uses</u>	<u>Source</u>
1947	Vacant	R.L. Polk & Co Publishers
1943	Johnson John	R.L. Polk & Co Publishers
1940	Mitchell Torrence	R.L. Polk & Co Publishers

## FINDINGS

<u>Year</u>	<u>Uses</u>	<u>Source</u>
1927	Denby Mary J Mrs	R.L. Polk & Co Publishers
	Denby Mary J Mrs	R.L. Polk & Co Publishers
1922	Denby Mary J	C. E. Howe Addresskey & Printing Co.
	Denby Joseph lab	C. E. Howe Addresskey & Printing Co.

### 772 CENTRAL AVE

<u>Year</u>	<u>Uses</u>	<u>Source</u>
1947	Miller Madeline M	R.L. Polk & Co Publishers
1943	Miller Madeline M	R.L. Polk & Co Publishers
1940	Spellman Araminta	R.L. Polk & Co Publishers
1931	Lee John H	R.L. Polk & Co Publishers
1927	Fussell Henry	R.L. Polk & Co Publishers
	Fussell Henry	R.L. Polk & Co Publishers
1922	Huff Lavinia	C. E. Howe Addresskey & Printing Co.
	Huff Jeremiah L S Rev	C. E. Howe Addresskey & Printing Co.
	Huff Geo W porter	C. E. Howe Addresskey & Printing Co.

### 773 CENTRAL AVE

<u>Year</u>	<u>Uses</u>	<u>Source</u>
1951	Brutens Cafe	New Jersey Bell Telephone Company
1947	Ward Edw	R.L. Polk & Co Publishers
	Brutens Cafe	R.L. Polk & Co Publishers
1943	Bruten Margt Mrs tavern	R.L. Polk & Co Publishers
1940	Bruten Margt Mrs tavern	R.L. Polk & Co Publishers
1931	drinks	R.L. Polk & Co Publishers
	Brutton Louis soft	R.L. Polk & Co Publishers
1927	drinks	R.L. Polk & Co Publishers
	Brutton Louis soft	R.L. Polk & Co Publishers
	drinks	R.L. Polk & Co Publishers
	Brutton Louis soft	R.L. Polk & Co Publishers
1922	Bruten Lewis soft drinks	C. E. Howe Addresskey & Printing Co.

### 774 CENTRAL AVE

<u>Year</u>	<u>Uses</u>	<u>Source</u>
1951	Siegle M r	New Jersey Bell Telephone Company
1947	Martys Market gros	R.L. Polk & Co Publishers
	Siegle Morris	R.L. Polk & Co Publishers
1943	Milstein & Co br gros	R.L. Polk & Co Publishers
1940	Gitomer Abr Est of gro	R.L. Polk & Co Publishers

## FINDINGS

<u>Year</u>	<u>Uses</u>	<u>Source</u>
1931	Gitomer Abr gro	R.L. Polk & Co Publishers
1927	Rabinovitch Jacob gro	R.L. Polk & Co Publishers
	Rabinovitch Jacob gro	R.L. Polk & Co Publishers
	drinks	R.L. Polk & Co Publishers
	drinks	R.L. Polk & Co Publishers
1922	Groshefsky Lillie grocer	C. E. Howe Addresskey & Printing Co.
	Groshefsky Yetta	C. E. Howe Addresskey & Printing Co.
	Gross Pincus P dentist	C. E. Howe Addresskey & Printing Co.

### 800 CENTRAL AVE

<u>Year</u>	<u>Uses</u>	<u>Source</u>
2004	BACHE A Mr & Mrs	Verizon Communications

### 801 CENTRAL AVE

<u>Year</u>	<u>Uses</u>	<u>Source</u>
2017	WILFREDO MORALES	Cole Information Services
2014	OCCUPANT UNKNOWN	Cole Information Services
1947	Williams Robt	R.L. Polk & Co Publishers
	Wicks Pool Room	R.L. Polk & Co Publishers
1943	Taylor Julian W billiards	R.L. Polk & Co Publishers
	Taylor Robt H	R.L. Polk & Co Publishers
1940	Scheley Arth	R.L. Polk & Co Publishers
1931	Williams Robt confr	R.L. Polk & Co Publishers
	Williams Edw	R.L. Polk & Co Publishers
1927	Vacant	R.L. Polk & Co Publishers
	Vacant	R.L. Polk & Co Publishers
1922	Savalove Annie hairdresser	C. E. Howe Addresskey & Printing Co.
	Savalove Bessie stenogr	C. E. Howe Addresskey & Printing Co.
	Savalove Isaac Fanny shoemkr	C. E. Howe Addresskey & Printing Co.

### 803 CENTRAL AVE

<u>Year</u>	<u>Uses</u>	<u>Source</u>
2017	ANTHONY ROBINSON	Cole Information Services
2014	ANTHONY ROBINSON	Cole Information Services

### 804 CENTRAL AVE

<u>Year</u>	<u>Uses</u>	<u>Source</u>
2017	YOLANDA PARRISH	Cole Information Services
2014	YOLANDA PARRISH	Cole Information Services

## FINDINGS

### 805 CENTRAL AVE

<u>Year</u>	<u>Uses</u>	<u>Source</u>
2017	DIANNA RIGNEY	Cole Information Services
2014	DIANNA RIGNEY	Cole Information Services
1947	Williams Marie Mrs	R.L. Polk & Co Publishers
1943	Clark Eug J	R.L. Polk & Co Publishers
1940	Clark Eug J	R.L. Polk & Co Publishers
1931	Vacant	R.L. Polk & Co Publishers
1927	Pierce Henry D	R.L. Polk & Co Publishers
	Pierce Henry D	R.L. Polk & Co Publishers
1922	Pierce Henry D Amy lab	C. E. Howe Addresskey & Printing Co.
	Pierce Edgar lab	C. E. Howe Addresskey & Printing Co.

### 806 CENTRAL AVE

<u>Year</u>	<u>Uses</u>	<u>Source</u>
2017	ANDRE ROUSE	Cole Information Services
2014	JONATHON HOWARD	Cole Information Services

### 807 CENTRAL AVE

<u>Year</u>	<u>Uses</u>	<u>Source</u>
2014	HYACINTH WEBBER	Cole Information Services

### 808 CENTRAL AVE

<u>Year</u>	<u>Uses</u>	<u>Source</u>
2017	KIM RAND	Cole Information Services
2014	KIM RAND	Cole Information Services

### 809 CENTRAL AVE

<u>Year</u>	<u>Uses</u>	<u>Source</u>
2017	CESAR GONZALEZ	Cole Information Services
2014	CESAR GONZALEZ	Cole Information Services

### 810 CENTRAL AVE

<u>Year</u>	<u>Uses</u>	<u>Source</u>
2017	STEPHANIE VARGAS	Cole Information Services
2014	STEPHANIE VARGAS	Cole Information Services
1970	Framo John	New Jersey Bell Telephone Co

### 811 CENTRAL AVE

<u>Year</u>	<u>Uses</u>	<u>Source</u>
2017	BRIAN LANGSTON	Cole Information Services

## FINDINGS

<u>Year</u>	<u>Uses</u>	<u>Source</u>
2014	CYNTHIA STANTON	Cole Information Services
1931	Vacant	R.L. Polk & Co Publishers
1927	Lawson Alice Mrs	R.L. Polk & Co Publishers
	Lawson Alice Mrs	R.L. Polk & Co Publishers
1922	Harris Lillian G hairdresser	C. E. Howe Addresskey & Printing Co.
	Savage Hattie	C. E. Howe Addresskey & Printing Co.

### 813 CENTRAL AVE

<u>Year</u>	<u>Uses</u>	<u>Source</u>
2014	LUZ LOPEZ	Cole Information Services
1947	Bruten Margt Mrs	R.L. Polk & Co Publishers
1943	Bruten Margt Mrs	R.L. Polk & Co Publishers
1940	Bruten Margt Mrs	R.L. Polk & Co Publishers
1931	Vacant	R.L. Polk & Co Publishers
1927	Jones Bertha Mrs	R.L. Polk & Co Publishers
	Jones Bertha Mrs	R.L. Polk & Co Publishers
1922	Leonard Augustine Nancy lab	C. E. Howe Addresskey & Printing Co.

### 814 CENTRAL AVE

<u>Year</u>	<u>Uses</u>	<u>Source</u>
2017	ERIC BOWERS	Cole Information Services
2014	OCCUPANT UNKNOWN	Cole Information Services

### 815 CENTRAL AVE

<u>Year</u>	<u>Uses</u>	<u>Source</u>
2017	ALI WILLIAMS	Cole Information Services
2014	ALI WILLIAMS	Cole Information Services
1947	Hopkins John F	R.L. Polk & Co Publishers
1943	Hopkins John F	R.L. Polk & Co Publishers
1940	Kirkland John	R.L. Polk & Co Publishers
1931	Lee Wm A	R.L. Polk & Co Publishers
1927	Austin Nathaniel	R.L. Polk & Co Publishers
	Austin Nathaniel	R.L. Polk & Co Publishers
1922	Jackson Paul lab	C. E. Howe Addresskey & Printing Co.

### 816 CENTRAL AVE

<u>Year</u>	<u>Uses</u>	<u>Source</u>
2017	LISSETTE CINTRON	Cole Information Services
2014	LISSETTE CINTRON	Cole Information Services

## FINDINGS

### 817 CENTRAL AVE

<u>Year</u>	<u>Uses</u>	<u>Source</u>
1951	Tiller P r	New Jersey Bell Telephone Company
1947	Liller Arth s	R.L. Polk & Co Publishers
1943	Vacant	R.L. Polk & Co Publishers
1940	Johnson Wm N soft drinks	R.L. Polk & Co Publishers
1931	Biddle Sam I M	R.L. Polk & Co Publishers
1927	Fussel John	R.L. Polk & Co Publishers
	Fussel John	R.L. Polk & Co Publishers
1922	Smith Hattie	C. E. Howe Addresskey & Printing Co.
	Burch Wm S janitor	C. E. Howe Addresskey & Printing Co.

### 823 CENTRAL AVE

<u>Year</u>	<u>Uses</u>	<u>Source</u>
2017	DANNY LUGO	Cole Information Services
	MARIN VILLAFANE	Cole Information Services
	ISABEL SANCHEZ	Cole Information Services
2014	RAYMOND SANTIAGO	Cole Information Services
	ISABEL SANCHEZ	Cole Information Services
	DANNY LUGO	Cole Information Services
	OCCUPANT UNKNOWN	Cole Information Services
	MARIN VILLAFANE	Cole Information Services

### 825 CENTRAL AVE

<u>Year</u>	<u>Uses</u>	<u>Source</u>
2014	OCCUPANT UNKNOWN	Cole Information Services

### 827 CENTRAL AVE

<u>Year</u>	<u>Uses</u>	<u>Source</u>
2017	KARINA MELENDEZ	Cole Information Services
2014	OCCUPANT UNKNOWN	Cole Information Services

### 829 CENTRAL AVE

<u>Year</u>	<u>Uses</u>	<u>Source</u>
2017	CHANTE STRATTON	Cole Information Services
2014	CHANTE STRATTON	Cole Information Services

### 831 CENTRAL AVE

<u>Year</u>	<u>Uses</u>	<u>Source</u>
2014	ROBERT SMITH	Cole Information Services

## FINDINGS

### 844 CENTRAL AVE

<u>Year</u>	<u>Uses</u>	<u>Source</u>
2009	JUAN MANCILLAS	Cole Information Services

### JACIKSON

#### 811 JACIKSON

<u>Year</u>	<u>Uses</u>	<u>Source</u>
1940	Farmer Lucy Mrs	R.L. Polk & Co Publishers

#### 813 JACIKSON

<u>Year</u>	<u>Uses</u>	<u>Source</u>
1940	Stevenson Mary Mrs	R.L. Polk & Co Publishers

#### 815 JACIKSON

<u>Year</u>	<u>Uses</u>	<u>Source</u>
1940	Maloney Ida Mrs	R.L. Polk & Co Publishers

#### 817 JACIKSON

<u>Year</u>	<u>Uses</u>	<u>Source</u>
1940	Sharpe Harry J	R.L. Polk & Co Publishers

#### 819 JACIKSON

<u>Year</u>	<u>Uses</u>	<u>Source</u>
1940	Williams Alice Mrs	R.L. Polk & Co Publishers

#### 821 JACIKSON

<u>Year</u>	<u>Uses</u>	<u>Source</u>
1940	Grant John	R.L. Polk & Co Publishers

#### 823 JACIKSON

<u>Year</u>	<u>Uses</u>	<u>Source</u>
1940	Brown Alex T	R.L. Polk & Co Publishers

#### 825 JACIKSON

<u>Year</u>	<u>Uses</u>	<u>Source</u>
1940	Muse Lester A	R.L. Polk & Co Publishers

#### 827 JACIKSON

<u>Year</u>	<u>Uses</u>	<u>Source</u>
1940	Jones Theopolis	R.L. Polk & Co Publishers

## FINDINGS

### 829 JACIKSON

<u>Year</u>	<u>Uses</u>	<u>Source</u>
1940	i Smith Murray E	R.L. Polk & Co Publishers

### 831 JACIKSON

<u>Year</u>	<u>Uses</u>	<u>Source</u>
1940	Pierce Fredk E	R.L. Polk & Co Publishers

### 833 JACIKSON

<u>Year</u>	<u>Uses</u>	<u>Source</u>
1940	Gideon Oscar B	R.L. Polk & Co Publishers

### 835 JACIKSON

<u>Year</u>	<u>Uses</u>	<u>Source</u>
1940	Clayton Harry J	R.L. Polk & Co Publishers

### 837 JACIKSON

<u>Year</u>	<u>Uses</u>	<u>Source</u>
1940	Bell Arth G	R.L. Polk & Co Publishers

## JACKSON

### 811 JACKSON

<u>Year</u>	<u>Uses</u>	<u>Source</u>
1990	Dotson James	New Jersey Bell Telephone Co
1984	Dotson James	New Jersey Bell Telephone Co
1980	Dotson James	New Jersey Bell Telephone Co
1965	Dotson Nathel L	New Jersey Bell Telephone Co
1947	Dotson Jas	R.L. Polk & Co Publishers
1943	Farmer Lucy Mrs	R.L. Polk & Co Publishers

### 813 JACKSON

<u>Year</u>	<u>Uses</u>	<u>Source</u>
1961	Harris L E Miss	New Jersey Bell Telephone Co
1947	Stevenson Mary Mrs	R.L. Polk & Co Publishers
1943	Stevenson Mary Mrs	R.L. Polk & Co Publishers

### 815 JACKSON

<u>Year</u>	<u>Uses</u>	<u>Source</u>
1965	Taylor Bertha Mrs	New Jersey Bell Telephone Co
1961	May G	New Jersey Bell Telephone Co
1947	Matthews Buster	R.L. Polk & Co Publishers

## FINDINGS

<u>Year</u>	<u>Uses</u>	<u>Source</u>
1943	Matthews Buster	R.L. Polk & Co Publishers

### 817 JACKSON

<u>Year</u>	<u>Uses</u>	<u>Source</u>
1961	Purnell Edith M	New Jersey Bell Telephone Co
1947	Gross Edna M Mrs	R.L. Polk & Co Publishers
1943	Gross Edna M Mrs	R.L. Polk & Co Publishers

### 819 JACKSON

<u>Year</u>	<u>Uses</u>	<u>Source</u>
1961	Moton J D Mrs	New Jersey Bell Telephone Co
1951	Du Bois Julia Mrs r	New Jersey Bell Telephone Company
1947	No return	R.L. Polk & Co Publishers
1943	Williams Alice Mrs	R.L. Polk & Co Publishers

### 821 JACKSON

<u>Year</u>	<u>Uses</u>	<u>Source</u>
1947	Mumford John	R.L. Polk & Co Publishers
1943	Grant John W	R.L. Polk & Co Publishers

### 823 JACKSON

<u>Year</u>	<u>Uses</u>	<u>Source</u>
1961	White Alex Rev	New Jersey Bell Telephone Co
1951	Jackson G Curtis	New Jersey Bell Telephone Company
1947	Wilmer Alf	R.L. Polk & Co Publishers
1943	Waugh Jas H	R.L. Polk & Co Publishers

### 825 JACKSON

<u>Year</u>	<u>Uses</u>	<u>Source</u>
1961	Trusty Rachel M	New Jersey Bell Telephone Co
1947	Tribitt Leon R	R.L. Polk & Co Publishers
1943	Muse Lester A	R.L. Polk & Co Publishers

### 827 JACKSON

<u>Year</u>	<u>Uses</u>	<u>Source</u>
1980	Dixon Anna	New Jersey Bell Telephone Co
1970	Dixon Anna	New Jersey Bell Telephone Co
1965	Williams Gertrude	New Jersey Bell Telephone Co
1947	Jones Theopolis	R.L. Polk & Co Publishers
1943	Jones Theopolis	R.L. Polk & Co Publishers

## FINDINGS

### 829 JACKSON

<u>Year</u>	<u>Uses</u>	<u>Source</u>
1951	Reynolds M Mrs	New Jersey Bell Telephone Company
1947	Smith Murray A	R.L. Polk & Co Publishers
1943	Smith Murray A	R.L. Polk & Co Publishers

### 831 JACKSON

<u>Year</u>	<u>Uses</u>	<u>Source</u>
1961	Foster Edw	New Jersey Bell Telephone Co
1947	Trusty Wm	R.L. Polk & Co Publishers
1943	Trusty Wm	R.L. Polk & Co Publishers

### 833 JACKSON

<u>Year</u>	<u>Uses</u>	<u>Source</u>
1961	Thomas C	New Jersey Bell Telephone Co
1951	Thomas C	New Jersey Bell Telephone Company
1947	Gideon Oscar B	R.L. Polk & Co Publishers
1943	Gideon Oscar B	R.L. Polk & Co Publishers

### 835 JACKSON

<u>Year</u>	<u>Uses</u>	<u>Source</u>
1980	Clayton H J	New Jersey Bell Telephone Co
1961	Clayton H J r	New Jersey Bell Telephone Co
1951	Clayton H J r	New Jersey Bell Telephone Company
1947	Clayton Harry J	R.L. Polk & Co Publishers
1943	Clayton Harry J	R.L. Polk & Co Publishers

### 837 JACKSON

<u>Year</u>	<u>Uses</u>	<u>Source</u>
1961	Williams L J Miss	New Jersey Bell Telephone Co
	Williams C A	New Jersey Bell Telephone Co
1951	Williams C A r	New Jersey Bell Telephone Company
1947	Hunter Elijah	R.L. Polk & Co Publishers
1943	Bell Arth G	R.L. Polk & Co Publishers

### JACKSON 964 4628

### 823 JACKSON 964 4628

<u>Year</u>	<u>Uses</u>	<u>Source</u>
1965	Clark Harold D Rev	New Jersey Bell Telephone Co

## FINDINGS

### **JACKSON O**

#### **835 JACKSON O**

<b><u>Year</u></b>	<b><u>Uses</u></b>	<b><u>Source</u></b>
1984	Clayton H J	New Jersey Bell Telephone Co

### **JACKSON ST**

#### **811 JACKSON ST**

<b><u>Year</u></b>	<b><u>Uses</u></b>	<b><u>Source</u></b>
2017	WILSON RODRIGUEZ	Cole Information Services
2014	ANA RODRIGUEZ	Cole Information Services
2004	K DOTSON	Cole Information Services
1931	Mosley Harry	R.L. Polk & Co Publishers

#### **813 JACKSON ST**

<b><u>Year</u></b>	<b><u>Uses</u></b>	<b><u>Source</u></b>
2014	HUYNLONG TRAN	Cole Information Services
2009	GERI MORTON	Cole Information Services
2004	JOHN HOHNEY	Cole Information Services
	HOHNEY L B	Verizon Communications
1999	LORETTA HOHNEY	Cole Information Services
1931	Booth Ralph	R.L. Polk & Co Publishers

#### **815 JACKSON ST**

<b><u>Year</u></b>	<b><u>Uses</u></b>	<b><u>Source</u></b>
2017	BADERIS OWENS	Cole Information Services
2014	CYNTHIA MITCHELL	Cole Information Services
2004	CYNTHIA MITCHELL	Cole Information Services
	MITCHELL C	Verizon Communications
1999	CYNTHIA MITCHELL	Cole Information Services
1994	NEWKIRK, C	Cole Information Services
1931	Galloway Lewis E	R.L. Polk & Co Publishers

#### **817 JACKSON ST**

<b><u>Year</u></b>	<b><u>Uses</u></b>	<b><u>Source</u></b>
2017	B BRANCH	Cole Information Services
2014	MONIQUE WHYE	Cole Information Services
2009	ALVA TISBY	Cole Information Services
2004	DENISE MOSBY	Cole Information Services
1999	DENISE ROBINSON	Cole Information Services

## FINDINGS

<u>Year</u>	<u>Uses</u>	<u>Source</u>
1931	Rebis Edw	R.L. Polk & Co Publishers

### 819 JACKSON ST

<u>Year</u>	<u>Uses</u>	<u>Source</u>
2017	SAUL RICHARDSON	Cole Information Services
2014	SAUL RICHARDSON	Cole Information Services
2009	CAROL RICHARDSON	Cole Information Services
2004	CAROL RICHARDSON	Cole Information Services
1931	Ball Henry	R.L. Polk & Co Publishers

### 821 JACKSON ST

<u>Year</u>	<u>Uses</u>	<u>Source</u>
2017	ALVA TISBY	Cole Information Services
2014	ALVA TISBY	Cole Information Services
1999	ALVIN TISBY	Cole Information Services
1931	Thomas Rosbie L Rev	R.L. Polk & Co Publishers

### 823 JACKSON ST

<u>Year</u>	<u>Uses</u>	<u>Source</u>
2004	LILLIAN INGRAM	Cole Information Services
1931	Bollin E Bartlett B	R.L. Polk & Co Publishers

### 825 JACKSON ST

<u>Year</u>	<u>Uses</u>	<u>Source</u>
2017	TIFFANY MATTHEWS	Cole Information Services
2014	KIM JOHNSON	Cole Information Services
2009	KIMBERLY JOHNSON	Cole Information Services
2004	KIMBERLY JOHNSON	Cole Information Services
	JOHNSON K	Verizon Communications
1999	K JOHNSON	Cole Information Services
1931	Vacant	R.L. Polk & Co Publishers

### 827 JACKSON ST

<u>Year</u>	<u>Uses</u>	<u>Source</u>
2017	MIKE JONES	Cole Information Services
2014	OCCUPANT UNKNOWN	Cole Information Services
2009	BRIDGET JOHNSON	Cole Information Services
2004	NAWAZ TAREEN	Cole Information Services
1931	Randall Elmer	R.L. Polk & Co Publishers

## FINDINGS

### 829 JACKSON ST

<u>Year</u>	<u>Uses</u>	<u>Source</u>
2017	COURTINA GILES	Cole Information Services
2014	COURTINA GILES	Cole Information Services
2009	COURTINA GILES	Cole Information Services
2004	COURTINA GILES	Cole Information Services
1999	ALFRED GILES	Cole Information Services
1931	Thomas Virginia Mrs	R.L. Polk & Co Publishers

### 831 JACKSON ST

<u>Year</u>	<u>Uses</u>	<u>Source</u>
2017	JASON COPPER	Cole Information Services
2014	JASON COPPER	Cole Information Services
2009	CHARITA COPPER	Cole Information Services
2004	CHARITA COPPER	Cole Information Services
1999	CHARITA COPPER	Cole Information Services
1931	Miller Arth C	R.L. Polk & Co Publishers

### 833 JACKSON ST

<u>Year</u>	<u>Uses</u>	<u>Source</u>
2017	SHANIA DUNLAP	Cole Information Services
2014	REGINALD BENNETT	Cole Information Services
2009	STEPHANIE BENJAMIN	Cole Information Services
2004	GIBSON PATRICE	Cole Information Services
	GIBSON Nija	Verizon Communications
1999	KATIE THOMAS	Cole Information Services
1994	THOMAS, C	Cole Information Services
1931	Vacant	R.L. Polk & Co Publishers

### 835 JACKSON ST

<u>Year</u>	<u>Uses</u>	<u>Source</u>
2017	PHILIP MOSBY	Cole Information Services
2014	PHILIP MOSBY	Cole Information Services
2009	PHILIP MOSBY	Cole Information Services
2004	PHILIP MOSBY	Cole Information Services
	MOSBY Philip	Verizon Communications
1931	Townsend Wm J Rev	R.L. Polk & Co Publishers

### 837 JACKSON ST

<u>Year</u>	<u>Uses</u>	<u>Source</u>
2017	VIVIAN RIVERA	Cole Information Services

## FINDINGS

<u>Year</u>	<u>Uses</u>	<u>Source</u>
2014	TANEA SIMPSON	Cole Information Services
2009	LAKEISHA BROWN	Cole Information Services
2004	GLADYS WILLIAMS	Cole Information Services
	WILLIAMS GM	Verizon Communications
1999	G WILLIAMS	Cole Information Services
1994	WILLIAMS, G M	Cole Information Services
1931	Waugh Jas	R.L. Polk & Co Publishers

### 839 JACKSON ST

<u>Year</u>	<u>Uses</u>	<u>Source</u>
2017	LESCHANA WATSON	Cole Information Services
2014	SHAWN BOONE	Cole Information Services
2009	KEITH WALKER	Cole Information Services
2004	A GREEN	Cole Information Services
1999	B GLOVER	Cole Information Services
1994	GLOVER, B	Cole Information Services

### 841 JACKSON ST

<u>Year</u>	<u>Uses</u>	<u>Source</u>
2009	MICHAEL WATSON	Cole Information Services
1994	COLE, JOHN	Cole Information Services

### 843 JACKSON ST

<u>Year</u>	<u>Uses</u>	<u>Source</u>
2017	MURTHA LANCASTER	Cole Information Services
2014	MURTHA LANCASTER	Cole Information Services
2009	SHARON SANDERS	Cole Information Services
2004	SHROM LANCASTER	Cole Information Services
1999	SHARON LANCASTER	Cole Information Services
	LANCASTER ELECTRIC INCORPORATED	Cole Information Services
1994	LANCASTER ELECTRIC INC	Cole Information Services

### JCKSN

#### 817 JCKSN

<u>Year</u>	<u>Uses</u>	<u>Source</u>
1965	Purnell Edith M	New Jersey Bell Telephone Co

## FINDINGS

### 819 JCKSN

<u>Year</u>	<u>Uses</u>	<u>Source</u>
1965	Moton JD Mrs	New Jersey Bell Telephone Co

### 825 JCKSN

<u>Year</u>	<u>Uses</u>	<u>Source</u>
1965	Trusty Rachel M	New Jersey Bell Telephone Co

### 831 JCKSN

<u>Year</u>	<u>Uses</u>	<u>Source</u>
1970	Foster Edw T	New Jersey Bell Telephone Co
1965	Foster Edw	New Jersey Bell Telephone Co

### 833 JCKSN

<u>Year</u>	<u>Uses</u>	<u>Source</u>
1965	Thomas C	New Jersey Bell Telephone Co

### 835 JCKSN

<u>Year</u>	<u>Uses</u>	<u>Source</u>
1970	Clayton H J	New Jersey Bell Telephone Co
1965	Clayton H J	New Jersey Bell Telephone Co

### 837 JCKSN

<u>Year</u>	<u>Uses</u>	<u>Source</u>
1965	Williams C A	New Jersey Bell Telephone Co

### KOSSUTH

#### 1700 KOSSUTH

<u>Year</u>	<u>Uses</u>	<u>Source</u>
1931	Brown John	R.L. Polk & Co Publishers

#### 1702 KOSSUTH

<u>Year</u>	<u>Uses</u>	<u>Source</u>
1931	Ingram Abr	R.L. Polk & Co Publishers

#### 1705 KOSSUTH

<u>Year</u>	<u>Uses</u>	<u>Source</u>
1931	Bond Laundry Co	R.L. Polk & Co Publishers

## FINDINGS

### 1706 KOSSUTH

<u>Year</u>	<u>Uses</u>	<u>Source</u>
1947	Mt Olive Methodist Church	R.L. Polk & Co Publishers
1943	Mt Olive Methodist Church	R.L. Polk & Co Publishers
1940	Mt Olive ME Church c	R.L. Polk & Co Publishers
1931	colored Mt Olive M E Church	R.L. Polk & Co Publishers

### 1709 KOSSUTH

<u>Year</u>	<u>Uses</u>	<u>Source</u>
1951	Adelson Samuel ofc	New Jersey Bell Telephone Company
1947	Camden Grain Co	R.L. Polk & Co Publishers
1943	Camden Grain Co	R.L. Polk & Co Publishers
1940	Camden Grain Co	R.L. Polk & Co Publishers

### 1731 KOSSUTH

<u>Year</u>	<u>Uses</u>	<u>Source</u>
1931	Vacant	R.L. Polk & Co Publishers

### 1733 KOSSUTH

<u>Year</u>	<u>Uses</u>	<u>Source</u>
1931	Vacant	R.L. Polk & Co Publishers

### 1735 KOSSUTH

<u>Year</u>	<u>Uses</u>	<u>Source</u>
1931	Vacant	R.L. Polk & Co Publishers

### 1737 KOSSUTH

<u>Year</u>	<u>Uses</u>	<u>Source</u>
1931	Miller Jarrett	R.L. Polk & Co Publishers

### 1740 KOSSUTH

<u>Year</u>	<u>Uses</u>	<u>Source</u>
1931	Pierce Leroy R	R.L. Polk & Co Publishers

### 1741 KOSSUTH

<u>Year</u>	<u>Uses</u>	<u>Source</u>
1947	No return	R.L. Polk & Co Publishers
1943	Hood Cleophus	R.L. Polk & Co Publishers
1940	Hood Cleophus exp	R.L. Polk & Co Publishers
1931	Hood Cluphus	R.L. Polk & Co Publishers

## FINDINGS

### 1746 KOSSUTH

<u>Year</u>	<u>Uses</u>	<u>Source</u>
1947	May Levi	R.L. Polk & Co Publishers
1943	May Levi	R.L. Polk & Co Publishers
1940	May Levi	R.L. Polk & Co Publishers
1931	May Levi	R.L. Polk & Co Publishers

### 1800 KOSSUTH

<u>Year</u>	<u>Uses</u>	<u>Source</u>
1947	Vacant	R.L. Polk & Co Publishers
1943	Vacant	R.L. Polk & Co Publishers
1940	West Cath C Mrs	R.L. Polk & Co Publishers
1931	Schlev Zora	R.L. Polk & Co Publishers

### 1802 KOSSUTH

<u>Year</u>	<u>Uses</u>	<u>Source</u>
1947	Vacant	R.L. Polk & Co Publishers
1943	Vacant	R.L. Polk & Co Publishers
1940	Jones John C	R.L. Polk & Co Publishers
1931	Bell Wm	R.L. Polk & Co Publishers

### 1804 KOSSUTH

<u>Year</u>	<u>Uses</u>	<u>Source</u>
1947	Vacant	R.L. Polk & Co Publishers
1943	Vacant	R.L. Polk & Co Publishers
1940	Tiller Madelene Mrs	R.L. Polk & Co Publishers
1931	Walters Josia	R.L. Polk & Co Publishers

### 1806 KOSSUTH

<u>Year</u>	<u>Uses</u>	<u>Source</u>
1947	Vacant	R.L. Polk & Co Publishers
1943	Birts Frankie M	R.L. Polk & Co Publishers
1940	Moore Elsie Mrs	R.L. Polk & Co Publishers
1931	Robinson Jas	R.L. Polk & Co Publishers

### 1807 KOSSUTH

<u>Year</u>	<u>Uses</u>	<u>Source</u>
1947	Standard Percy G	R.L. Polk & Co Publishers
1943	Stanard Percy G	R.L. Polk & Co Publishers
1940	Stanard Percy G	R.L. Polk & Co Publishers
1931	Brown John B	R.L. Polk & Co Publishers

## FINDINGS

### 1808 KOSSUTH

<u>Year</u>	<u>Uses</u>	<u>Source</u>
1947	Davis Ethel Mrs	R.L. Polk & Co Publishers
1943	Austin Asa	R.L. Polk & Co Publishers
1940	Austin Asa	R.L. Polk & Co Publishers
1931	Austin Henry	R.L. Polk & Co Publishers

### 1809 KOSSUTH

<u>Year</u>	<u>Uses</u>	<u>Source</u>
1947	Birts Frankie Mrs	R.L. Polk & Co Publishers
1943	Williams Clarence C	R.L. Polk & Co Publishers
1940	Williams Clarence C	R.L. Polk & Co Publishers
1931	Williams Clarence C	R.L. Polk & Co Publishers

### 1810 KOSSUTH

<u>Year</u>	<u>Uses</u>	<u>Source</u>
1947	Worthy Nathan	R.L. Polk & Co Publishers
1943	Worthy Jacob	R.L. Polk & Co Publishers
1940	Hundley Harriet	R.L. Polk & Co Publishers
1931	Maddox John	R.L. Polk & Co Publishers

### 1811 KOSSUTH

<u>Year</u>	<u>Uses</u>	<u>Source</u>
1947	Coleman Arth	R.L. Polk & Co Publishers
1943	Copes Anna Mrs	R.L. Polk & Co Publishers
1940	Copes Anna Mrs	R.L. Polk & Co Publishers
1931	Eady Melvin	R.L. Polk & Co Publishers

### 1812 KOSSUTH

<u>Year</u>	<u>Uses</u>	<u>Source</u>
1947	Collins Lawrence	R.L. Polk & Co Publishers
1943	Todd Robt	R.L. Polk & Co Publishers
1940	Fussell Sarah Mrs	R.L. Polk & Co Publishers
1931	Vacant	R.L. Polk & Co Publishers

### 1814 KOSSUTH

<u>Year</u>	<u>Uses</u>	<u>Source</u>
1931	Clayton Robt H	R.L. Polk & Co Publishers

## FINDINGS

### 1818 KOSSUTH

<u>Year</u>	<u>Uses</u>	<u>Source</u>
1947	Vacant	R.L. Polk & Co Publishers
1943	Hess Wm	R.L. Polk & Co Publishers
1940	Coleman Anna Mrs	R.L. Polk & Co Publishers
1931	Coleman Beni	R.L. Polk & Co Publishers

### KOSSUTH CAM T W O ODTWN 4

### 1709 KOSSUTH CAM T W O ODTWN 4

<u>Year</u>	<u>Uses</u>	<u>Source</u>
1951	Cam Grain Co Inc cattle feed	New Jersey Bell Telephone Company

### KOSSUTH ST

### 1700 KOSSUTH ST

<u>Year</u>	<u>Uses</u>	<u>Source</u>
1927	Rogers Elisha	R.L. Polk & Co Publishers
	Rogers Elisha	R.L. Polk & Co Publishers
1922	Ryan Annie	C. E. Howe Addresskey & Printing Co.
	Hainsworth Geo Mary grocer	C. E. Howe Addresskey & Printing Co.

### 1702 KOSSUTH ST

<u>Year</u>	<u>Uses</u>	<u>Source</u>
1927	Jackson Frank	R.L. Polk & Co Publishers
	Jackson Frank	R.L. Polk & Co Publishers
1922	Reed Lewis Marie lab	C. E. Howe Addresskey & Printing Co.

### 1705 KOSSUTH ST

<u>Year</u>	<u>Uses</u>	<u>Source</u>
1927	Bond Laundry Inc	R.L. Polk & Co Publishers
	Bond Laundry Inc	R.L. Polk & Co Publishers

### 1706 KOSSUTH ST

<u>Year</u>	<u>Uses</u>	<u>Source</u>
1927	Mt Olive M E Church	R.L. Polk & Co Publishers
	Mt Olive M E Church	R.L. Polk & Co Publishers

### 1708 KOSSUTH ST

<u>Year</u>	<u>Uses</u>	<u>Source</u>
2017	JOHNATHAN NORIEGA	Cole Information Services

## FINDINGS

<u>Year</u>	<u>Uses</u>	<u>Source</u>
2014	JOHNATHAN NORIEGA	Cole Information Services

### 1709 KOSSUTH ST

<u>Year</u>	<u>Uses</u>	<u>Source</u>
2017	JEMEL BALKMAN	Cole Information Services
2014	JENIERE BALKMAN	Cole Information Services
1970	Cam Grain Co Inc	New Jersey Bell Telephone Co
1961	CAMDEN GRAIN CO INC	New Jersey Bell Telephone Co

### 1710 KOSSUTH ST

<u>Year</u>	<u>Uses</u>	<u>Source</u>
2017	BARBARA INGALLS	Cole Information Services
2014	OCCUPANT UNKNOWN	Cole Information Services

### 1711 KOSSUTH ST

<u>Year</u>	<u>Uses</u>	<u>Source</u>
2014	LARRY CHAVARRIA	Cole Information Services

### 1712 KOSSUTH ST

<u>Year</u>	<u>Uses</u>	<u>Source</u>
2017	BAKIYYAH BROWN	Cole Information Services
2014	HAROLD BROWN	Cole Information Services

### 1713 KOSSUTH ST

<u>Year</u>	<u>Uses</u>	<u>Source</u>
2017	TAPIANA LUNA	Cole Information Services
2014	TAPIANA LUNA	Cole Information Services

### 1714 KOSSUTH ST

<u>Year</u>	<u>Uses</u>	<u>Source</u>
2017	ROSMERY AQUINO	Cole Information Services
2014	ARELIS ROSARIO	Cole Information Services

### 1715 KOSSUTH ST

<u>Year</u>	<u>Uses</u>	<u>Source</u>
2017	CLARA GARCIA	Cole Information Services
2014	CLARA GARCIA	Cole Information Services

### 1717 KOSSUTH ST

<u>Year</u>	<u>Uses</u>	<u>Source</u>
2017	AARON STREATER	Cole Information Services

## FINDINGS

<u>Year</u>	<u>Uses</u>	<u>Source</u>
2014	LORRAINE STREATER	Cole Information Services

### 1719 KOSSUTH ST

<u>Year</u>	<u>Uses</u>	<u>Source</u>
2017	ALEXANDRA ROSAS	Cole Information Services
2014	LUCIANO GOMEZ	Cole Information Services

### 1721 KOSSUTH ST

<u>Year</u>	<u>Uses</u>	<u>Source</u>
2017	C SEBO	Cole Information Services
2014	TANEICE BUTLER	Cole Information Services

### 1723 KOSSUTH ST

<u>Year</u>	<u>Uses</u>	<u>Source</u>
2014	NATALIE TOWNSEND	Cole Information Services

### 1725 KOSSUTH ST

<u>Year</u>	<u>Uses</u>	<u>Source</u>
2017	SHANICE TAYLOR	Cole Information Services
2014	SHANICE TAYLOR	Cole Information Services

### 1727 KOSSUTH ST

<u>Year</u>	<u>Uses</u>	<u>Source</u>
2017	ALICIA AULI	Cole Information Services
2014	ALICIA AULI	Cole Information Services

### 1729 KOSSUTH ST

<u>Year</u>	<u>Uses</u>	<u>Source</u>
2017	SHARON GOLDMAN	Cole Information Services
2014	OCCUPANT UNKNOWN	Cole Information Services

### 1731 KOSSUTH ST

<u>Year</u>	<u>Uses</u>	<u>Source</u>
1927	Johnson Bert	R.L. Polk & Co Publishers
	Johnson Bert	R.L. Polk & Co Publishers
1922	Johnson Albert Eliza lab	C. E. Howe Addresskey & Printing Co.

### 1733 KOSSUTH ST

<u>Year</u>	<u>Uses</u>	<u>Source</u>
1927	Johnson Ferry	R.L. Polk & Co Publishers
	Johnson Ferry	R.L. Polk & Co Publishers

## FINDINGS

<u>Year</u>	<u>Uses</u>	<u>Source</u>
1922	Percival Stephen Clara metalwkr	C. E. Howe Addresskey & Printing Co.

### 1735 KOSSUTH ST

<u>Year</u>	<u>Uses</u>	<u>Source</u>
1927	Kyler John	R.L. Polk & Co Publishers
	Kyler John	R.L. Polk & Co Publishers

### 1737 KOSSUTH ST

<u>Year</u>	<u>Uses</u>	<u>Source</u>
1927	Spence Georgia	R.L. Polk & Co Publishers
	Spence Georgia	R.L. Polk & Co Publishers
1922	Duchneski Joseph Mary lab	C. E. Howe Addresskey & Printing Co.

### 1740 KOSSUTH ST

<u>Year</u>	<u>Uses</u>	<u>Source</u>
1927	Givens Chas H	R.L. Polk & Co Publishers
	Givens Chas H	R.L. Polk & Co Publishers

### 1741 KOSSUTH ST

<u>Year</u>	<u>Uses</u>	<u>Source</u>
1961	Hood C	New Jersey Bell Telephone Co
1951	Hood C r	New Jersey Bell Telephone Company
1927	Greenwood Wm H pntr	R.L. Polk & Co Publishers
	Greenwood Wm H pntr	R.L. Polk & Co Publishers
1922	Greenwood Wm H Elizabeth painter	C. E. Howe Addresskey & Printing Co.

### 1742 KOSSUTH ST

<u>Year</u>	<u>Uses</u>	<u>Source</u>
1922	Painter James lab	C. E. Howe Addresskey & Printing Co.

### 1746 KOSSUTH ST

<u>Year</u>	<u>Uses</u>	<u>Source</u>
1951	May L	New Jersey Bell Telephone Company
1927	May Levi	R.L. Polk & Co Publishers
	May Levi	R.L. Polk & Co Publishers
1922	Dorsey Laura wid Saml	C. E. Howe Addresskey & Printing Co.
	Dorsey Rosella domestic	C. E. Howe Addresskey & Printing Co.
	Dorsey Nellie domestic	C. E. Howe Addresskey & Printing Co.

## FINDINGS

### 1800 KOSSUTH ST

<u>Year</u>	<u>Uses</u>	<u>Source</u>
1927	Van Harler Chas EB	R.L. Polk & Co Publishers
	Van Harler Chas EB	R.L. Polk & Co Publishers
1922	Van Harler Chas E Martie ice cream	C. E. Howe Addresskey & Printing Co.

### 1802 KOSSUTH ST

<u>Year</u>	<u>Uses</u>	<u>Source</u>
1927	Hall John	R.L. Polk & Co Publishers
	Hall John	R.L. Polk & Co Publishers
1922	Thomas Paul Rose lab	C. E. Howe Addresskey & Printing Co.
	Catlin Jno H Anna Rev	C. E. Howe Addresskey & Printing Co.

### 1804 KOSSUTH ST

<u>Year</u>	<u>Uses</u>	<u>Source</u>
1927	Pfeffer Adam	R.L. Polk & Co Publishers
	Pfeffer Adam	R.L. Polk & Co Publishers
1922	Mc Grody Fannie widow	C. E. Howe Addresskey & Printing Co.

### 1806 KOSSUTH ST

<u>Year</u>	<u>Uses</u>	<u>Source</u>
1927	Kapish Sophia Mrs	R.L. Polk & Co Publishers
	Kapish Sophia Mrs	R.L. Polk & Co Publishers
1922	Count Rachel	C. E. Howe Addresskey & Printing Co.

### 1807 KOSSUTH ST

<u>Year</u>	<u>Uses</u>	<u>Source</u>
1927	Langston Jas	R.L. Polk & Co Publishers
	Langston Jas	R.L. Polk & Co Publishers
1922	Sanders Jno Julia porter	C. E. Howe Addresskey & Printing Co.

### 1808 KOSSUTH ST

<u>Year</u>	<u>Uses</u>	<u>Source</u>
1927	Phillips Frank	R.L. Polk & Co Publishers
	Phillips Frank	R.L. Polk & Co Publishers
1922	Hamilton Benj Anna lab	C. E. Howe Addresskey & Printing Co.

### 1809 KOSSUTH ST

<u>Year</u>	<u>Uses</u>	<u>Source</u>
1927	Stone Bert	R.L. Polk & Co Publishers
	Stone Bert	R.L. Polk & Co Publishers

## FINDINGS

<u>Year</u>	<u>Uses</u>	<u>Source</u>
1922	Stanski Frank Mary lab	C. E. Howe Addresskey & Printing Co.

### 1810 KOSSUTH ST

<u>Year</u>	<u>Uses</u>	<u>Source</u>
1927	Burch John	R.L. Polk & Co Publishers
	Burch John	R.L. Polk & Co Publishers
1922	Williams Robt Alberta shipwkr	C. E. Howe Addresskey & Printing Co.

### 1811 KOSSUTH ST

<u>Year</u>	<u>Uses</u>	<u>Source</u>
1927	Percival David	R.L. Polk & Co Publishers
	Percival David	R.L. Polk & Co Publishers
1922	Savitski Jos lab	C. E. Howe Addresskey & Printing Co.

### 1812 KOSSUTH ST

<u>Year</u>	<u>Uses</u>	<u>Source</u>
1927	Byrd Beni	R.L. Polk & Co Publishers
	Byrd Beni	R.L. Polk & Co Publishers
1922	Milline Eva	C. E. Howe Addresskey & Printing Co.
	Milline Wm Ida lab	C. E. Howe Addresskey & Printing Co.

### 1814 KOSSUTH ST

<u>Year</u>	<u>Uses</u>	<u>Source</u>
1927	Biddle Sami	R.L. Polk & Co Publishers
	Biddle Sami	R.L. Polk & Co Publishers
1922	Langford Augusta	C. E. Howe Addresskey & Printing Co.

### 1818 KOSSUTH ST

<u>Year</u>	<u>Uses</u>	<u>Source</u>
1927	Coleman Beni	R.L. Polk & Co Publishers
	Coleman Beni	R.L. Polk & Co Publishers
1922	Pollitt Howard Lucy lab	C. E. Howe Addresskey & Printing Co.

### MRS 857 VAN HOOK

#### 0 MRS 857 VAN HOOK

<u>Year</u>	<u>Uses</u>	<u>Source</u>
1970	Holland J	New Jersey Bell Telephone Co
1965	Holland J	New Jersey Bell Telephone Co

## FINDINGS

### **PHILIP**

#### **1710 PHILIP**

<b><u>Year</u></b>	<b><u>Uses</u></b>	<b><u>Source</u></b>
1947	Smith Carrie	R.L. Polk & Co Publishers
1943	Smith Carrie	R.L. Polk & Co Publishers
1940	Smith Carrie Mrs	R.L. Polk & Co Publishers
1922	Smith Carrie	C. E. Howe Addresskey & Printing Co.
	Smith Isaac lab	C. E. Howe Addresskey & Printing Co.

#### **1712 PHILIP**

<b><u>Year</u></b>	<b><u>Uses</u></b>	<b><u>Source</u></b>
1943	Vacant	R.L. Polk & Co Publishers
1940	Vacant	R.L. Polk & Co Publishers
1922	Caverly Cyrus lab	C. E. Howe Addresskey & Printing Co.

#### **1720 PHILIP**

<b><u>Year</u></b>	<b><u>Uses</u></b>	<b><u>Source</u></b>
1922	Rogers Elisha Sophia lab	C. E. Howe Addresskey & Printing Co.

#### **1722 PHILIP**

<b><u>Year</u></b>	<b><u>Uses</u></b>	<b><u>Source</u></b>
1943	Vacant	R.L. Polk & Co Publishers
1940	Bowman Isadore	R.L. Polk & Co Publishers
1922	Menoken Fredk lab	C. E. Howe Addresskey & Printing Co.

#### **1724 PHILIP**

<b><u>Year</u></b>	<b><u>Uses</u></b>	<b><u>Source</u></b>
1943	Vacant	R.L. Polk & Co Publishers
1940	Vacant	R.L. Polk & Co Publishers
1922	Wood Arthur Ethel lab	C. E. Howe Addresskey & Printing Co.
	Wood Mamie wid Henry	C. E. Howe Addresskey & Printing Co.

#### **1740 PHILIP**

<b><u>Year</u></b>	<b><u>Uses</u></b>	<b><u>Source</u></b>
1947	Butler Bertha Mrs	R.L. Polk & Co Publishers
1943	Butler Bertha Mrs	R.L. Polk & Co Publishers
1940	Butler Bertha Mrs	R.L. Polk & Co Publishers
1922	Butler Bertha wid Jos	C. E. Howe Addresskey & Printing Co.
	Richardson Chas lab	C. E. Howe Addresskey & Printing Co.

## FINDINGS

### 1741 PHILIP

<u>Year</u>	<u>Uses</u>	<u>Source</u>
1947	Ford Victoria	R.L. Polk & Co Publishers
1943	Ford Victoria	R.L. Polk & Co Publishers
1940	Schley Fredk	R.L. Polk & Co Publishers
1922	White Wm Martha lab	C. E. Howe Addresskey & Printing Co.

### 1743 PHILIP

<u>Year</u>	<u>Uses</u>	<u>Source</u>
1947	PHILIP Contd Jackson Ella Mrs	R.L. Polk & Co Publishers R.L. Polk & Co Publishers
1943	Brekley Bee	R.L. Polk & Co Publishers
1940	Saunders Wm	R.L. Polk & Co Publishers
1922	Williams Albert Susan lab	C. E. Howe Addresskey & Printing Co.

### 1745 PHILIP

<u>Year</u>	<u>Uses</u>	<u>Source</u>
1947	Riley Geo	R.L. Polk & Co Publishers
1943	Riley Geo	R.L. Polk & Co Publishers
1940	Riley Geo	R.L. Polk & Co Publishers
1922	Jenkins Clara Lee Ralph lab Thorton Mary wid Benj	C. E. Howe Addresskey & Printing Co. C. E. Howe Addresskey & Printing Co. C. E. Howe Addresskey & Printing Co.

### 1747 PHILIP

<u>Year</u>	<u>Uses</u>	<u>Source</u>
1947	Butler Dennis	R.L. Polk & Co Publishers
1943	Butler Dennis	R.L. Polk & Co Publishers
1940	Butler Dennis	R.L. Polk & Co Publishers
1922	Church James F D Rachel lab	C. E. Howe Addresskey & Printing Co.

### 1749 PHILIP

<u>Year</u>	<u>Uses</u>	<u>Source</u>
1947	Crenglist David City Pool and Play ground	R.L. Polk & Co Publishers R.L. Polk & Co Publishers R.L. Polk & Co Publishers
1943	English David City Pool and Playground	R.L. Polk & Co Publishers R.L. Polk & Co Publishers
1940	English David City Pool and Playground	R.L. Polk & Co Publishers R.L. Polk & Co Publishers
1922	White Sarah	C. E. Howe Addresskey & Printing Co.

## FINDINGS

### **PHILIP ST**

#### **1710 PHILIP ST**

<b><u>Year</u></b>	<b><u>Uses</u></b>	<b><u>Source</u></b>
1931	Smith Isaac	R.L. Polk & Co Publishers
1927	Smith Isaac	R.L. Polk & Co Publishers
	Smith Isaac	R.L. Polk & Co Publishers

#### **1712 PHILIP ST**

<b><u>Year</u></b>	<b><u>Uses</u></b>	<b><u>Source</u></b>
1931	Jackson Carroll	R.L. Polk & Co Publishers
1927	Sears Francis	R.L. Polk & Co Publishers
	Sears Francis	R.L. Polk & Co Publishers

#### **1720 PHILIP ST**

<b><u>Year</u></b>	<b><u>Uses</u></b>	<b><u>Source</u></b>
1931	Berkley Beni	R.L. Polk & Co Publishers
	Fountain Grace Mrs	R.L. Polk & Co Publishers
1927	Nichols Dent	R.L. Polk & Co Publishers
	Nichols Dent	R.L. Polk & Co Publishers

#### **1722 PHILIP ST**

<b><u>Year</u></b>	<b><u>Uses</u></b>	<b><u>Source</u></b>
1931	Gardner Fred	R.L. Polk & Co Publishers
1927	Henry Peter hauling	R.L. Polk & Co Publishers
	Henry Peter hauling	R.L. Polk & Co Publishers

#### **1724 PHILIP ST**

<b><u>Year</u></b>	<b><u>Uses</u></b>	<b><u>Source</u></b>
1931	Thornton John	R.L. Polk & Co Publishers
1927	Thornton John	R.L. Polk & Co Publishers
	Thornton John	R.L. Polk & Co Publishers

#### **1740 PHILIP ST**

<b><u>Year</u></b>	<b><u>Uses</u></b>	<b><u>Source</u></b>
1931	Butler Bertha Mrs	R.L. Polk & Co Publishers
1927	Richardson Chas	R.L. Polk & Co Publishers
	Richardson Chas	R.L. Polk & Co Publishers

## FINDINGS

### 1741 PHILIP ST

<u>Year</u>	<u>Uses</u>	<u>Source</u>
1931	Latham Jas	R.L. Polk & Co Publishers
1927	Pierce Fredk Pierce Fredk	R.L. Polk & Co Publishers R.L. Polk & Co Publishers

### 1743 PHILIP ST

<u>Year</u>	<u>Uses</u>	<u>Source</u>
1931	Dalles Wm	R.L. Polk & Co Publishers
1927	Williams Albert Williams Albert	R.L. Polk & Co Publishers R.L. Polk & Co Publishers

### 1745 PHILIP ST

<u>Year</u>	<u>Uses</u>	<u>Source</u>
1931	Vacant	R.L. Polk & Co Publishers
1927	Thorton Mary Mrs Thorton Mary Mrs	R.L. Polk & Co Publishers R.L. Polk & Co Publishers

### 1747 PHILIP ST

<u>Year</u>	<u>Uses</u>	<u>Source</u>
1931	Lee Ralph	R.L. Polk & Co Publishers
1927	ws Bethel A M E Church Lee Ralph Lee Ralph ws Bethel A M E Church	R.L. Polk & Co Publishers R.L. Polk & Co Publishers R.L. Polk & Co Publishers R.L. Polk & Co Publishers

### 1749 PHILIP ST

<u>Year</u>	<u>Uses</u>	<u>Source</u>
1931	Vacant	R.L. Polk & Co Publishers

### PHILLIPS ST

#### 1749 PHILLIPS ST

<u>Year</u>	<u>Uses</u>	<u>Source</u>
1951	English Cicero r	New Jersey Bell Telephone Company

### S 7TH ST

#### 1700 S 7TH ST

<u>Year</u>	<u>Uses</u>	<u>Source</u>
1922	Foos Jacob Clara grocer	C. E. Howe Addresskey & Printing Co.

## FINDINGS

### 1701 S 7TH ST

<u>Year</u>	<u>Uses</u>	<u>Source</u>
2017	ANGEL MURRAY	Cole Information Services
2014	OCCUPANT UNKNOWN	Cole Information Services

### 1703 S 7TH ST

<u>Year</u>	<u>Uses</u>	<u>Source</u>
2017	BIATRI VEGA	Cole Information Services

### 1704 S 7TH ST

<u>Year</u>	<u>Uses</u>	<u>Source</u>
1951	Paulk R	New Jersey Bell Telephone Company
1922	Harvey Jno porter	C. E. Howe Addresskey & Printing Co.

### 1705 S 7TH ST

<u>Year</u>	<u>Uses</u>	<u>Source</u>
2017	MONIQUE TUTEN	Cole Information Services
2014	MONIQUE TUTEN	Cole Information Services

### 1706 S 7TH ST

<u>Year</u>	<u>Uses</u>	<u>Source</u>
1951	Moore A r	New Jersey Bell Telephone Company

### 1707 S 7TH ST

<u>Year</u>	<u>Uses</u>	<u>Source</u>
2017	WILLMARIE ROLDAN	Cole Information Services
2014	ISRAEL HERNANDEZ	Cole Information Services
1922	Saunders Wm Anna	C. E. Howe Addresskey & Printing Co.

### 1708 S 7TH ST

<u>Year</u>	<u>Uses</u>	<u>Source</u>
1961	Royster N J Mrs r	New Jersey Bell Telephone Co
1951	Royster N J Mrs r	New Jersey Bell Telephone Company
1922	Cacdwell Michl T Mary lab	C. E. Howe Addresskey & Printing Co.

### 1709 S 7TH ST

<u>Year</u>	<u>Uses</u>	<u>Source</u>
1922	West Agnes	C. E. Howe Addresskey & Printing Co.
	Miller Jarrett Agnes lab	C. E. Howe Addresskey & Printing Co.

## FINDINGS

### 1710 S 7TH ST

<u>Year</u>	<u>Uses</u>	<u>Source</u>
1922	Brown K David Rowena	C. E. Howe Addresskey & Printing Co.

### 1711 S 7TH ST

<u>Year</u>	<u>Uses</u>	<u>Source</u>
1922	Hinckle Wm Elizabeth fisherman	C. E. Howe Addresskey & Printing Co.
	Hinckle Howard lab	C. E. Howe Addresskey & Printing Co.

### 1712 S 7TH ST

<u>Year</u>	<u>Uses</u>	<u>Source</u>
1922	Holmes Richd Emma lab	C. E. Howe Addresskey & Printing Co.

### 1713 S 7TH ST

<u>Year</u>	<u>Uses</u>	<u>Source</u>
1922	Williams Hezekiah gardener	C. E. Howe Addresskey & Printing Co.

### 1714 S 7TH ST

<u>Year</u>	<u>Uses</u>	<u>Source</u>
1922	Beckett James Alice M lab	C. E. Howe Addresskey & Printing Co.

### 1721 S 7TH ST

<u>Year</u>	<u>Uses</u>	<u>Source</u>
1922	Brown Alex Amy lab	C. E. Howe Addresskey & Printing Co.

### 1723 S 7TH ST

<u>Year</u>	<u>Uses</u>	<u>Source</u>
1922	Lewis Isaac Annie lab	C. E. Howe Addresskey & Printing Co.

### 1731 S 7TH ST

<u>Year</u>	<u>Uses</u>	<u>Source</u>
1922	Williams Henry Emma lab	C. E. Howe Addresskey & Printing Co.

### 1732 S 7TH ST

<u>Year</u>	<u>Uses</u>	<u>Source</u>
2017	SYLVIA LOPEZ	Cole Information Services
2014	SYLVIA LOPEZ	Cole Information Services

### 1734 S 7TH ST

<u>Year</u>	<u>Uses</u>	<u>Source</u>
2017	PATRICIA DAVIS	Cole Information Services
2014	PATRICIA DAVIS	Cole Information Services

## FINDINGS

### 1735 S 7TH ST

<u>Year</u>	<u>Uses</u>	<u>Source</u>
1922	Melton Sami lab	C. E. Howe Addresskey & Printing Co.

### 1736 S 7TH ST

<u>Year</u>	<u>Uses</u>	<u>Source</u>
2017	CHRISTINE ROBINSON	Cole Information Services
2014	CHRISTINE ROBINSON	Cole Information Services
1922	Greenan Hugh A Reliable Odorless Excavating Co & hair	C. E. Howe Addresskey & Printing Co.

### 1738 S 7TH ST

<u>Year</u>	<u>Uses</u>	<u>Source</u>
2014	YANELETTE LABOY	Cole Information Services
1922	Reliable Odorless Excavating Co Hugh A Greenan	C. E. Howe Addresskey & Printing Co.

### 1740 S 7TH ST

<u>Year</u>	<u>Uses</u>	<u>Source</u>
2014	JUAN ROLDAN	Cole Information Services

### 1741 S 7TH ST

<u>Year</u>	<u>Uses</u>	<u>Source</u>
1961	White H	New Jersey Bell Telephone Co
1951	White H	New Jersey Bell Telephone Company
1922	Ollick Antonio Alice ironwkr	C. E. Howe Addresskey & Printing Co.
	Lehman Lois wid Frank	C. E. Howe Addresskey & Printing Co.

### 1742 S 7TH ST

<u>Year</u>	<u>Uses</u>	<u>Source</u>
2017	CYNTHIA SOTO	Cole Information Services
2014	OCCUPANT UNKNOWN	Cole Information Services

### 1744 S 7TH ST

<u>Year</u>	<u>Uses</u>	<u>Source</u>
2017	MARGARET BROWN	Cole Information Services
2014	MARGARET BROWN	Cole Information Services

### 1746 S 7TH ST

<u>Year</u>	<u>Uses</u>	<u>Source</u>
2017	MATTHEW MORGAN	Cole Information Services
2014	KALIEF PUGH	Cole Information Services

## FINDINGS

<u>Year</u>	<u>Uses</u>	<u>Source</u>
1961	Thomas J T	New Jersey Bell Telephone Co
1922	Blackwell Edw Rose lab	C. E. Howe Addresskey & Printing Co.

### 1748 S 7TH ST

<u>Year</u>	<u>Uses</u>	<u>Source</u>
2014	BRANDON BEVERLY	Cole Information Services
1961	Lutz Jos H	New Jersey Bell Telephone Co
1922	Rosenbusch Jno Fannie lab h	C. E. Howe Addresskey & Printing Co.

### 1750 S 7TH ST

<u>Year</u>	<u>Uses</u>	<u>Source</u>
2017	JALIS ESPINOZA	Cole Information Services
2014	OCCUPANT UNKNOWN	Cole Information Services

### 1752 S 7TH ST

<u>Year</u>	<u>Uses</u>	<u>Source</u>
2014	OCCUPANT UNKNOWN	Cole Information Services

### 1800 S 7TH ST

<u>Year</u>	<u>Uses</u>	<u>Source</u>
2009	OCCUPANT UNKNOWN	Cole Information Services
1970	Davis M G	New Jersey Bell Telephone Co

### 1802 S 7TH ST

<u>Year</u>	<u>Uses</u>	<u>Source</u>
2017	VANESSA ROBINSON	Cole Information Services
2014	SHERRONDA WILLIAMS	Cole Information Services
	VANESSA ROBINSON	Cole Information Services
2009	OCCUPANT UNKNOWN	Cole Information Services
2004	MICHELLE LEAMING	Cole Information Services
1994	JONES, D J	Cole Information Services
1961	Murrell Ollie Mrs	New Jersey Bell Telephone Co

### 1804 S 7TH ST

<u>Year</u>	<u>Uses</u>	<u>Source</u>
2017	WILLIAM BENJAMIN	Cole Information Services
	MICHAEL DUNSON	Cole Information Services
	SHUKREE BARFIELD	Cole Information Services
2014	OCCUPANT UNKNOWN	Cole Information Services
	DAIRELL BARSIELD	Cole Information Services

## FINDINGS

<u>Year</u>	<u>Uses</u>	<u>Source</u>
2014	WILLIAM BENJAMIN	Cole Information Services
	SHUKREE BARFIELD	Cole Information Services
	BENJAMIN CYNDOR	Cole Information Services
2009	DAIRELL BARSIELD	Cole Information Services
2004	SANDRA DANIELS	Cole Information Services
1990	Daniels Harold S	New Jersey Bell Telephone Co

### 1806 S 7TH ST

<u>Year</u>	<u>Uses</u>	<u>Source</u>
2017	CAROLYN PURNELL	Cole Information Services
	SHAVONNA MINCEY	Cole Information Services
2014	OCCUPANT UNKNOWN	Cole Information Services
	SHAVONNA MINCEY	Cole Information Services
	CAROLYN PURNELL	Cole Information Services
2009	OCCUPANT UNKNOWN	Cole Information Services
2004	TROY JOHNSON	Cole Information Services
1970	Godfrey D C	New Jersey Bell Telephone Co
1961	Godfrey D Mrs	New Jersey Bell Telephone Co

### 1808 S 7TH ST

<u>Year</u>	<u>Uses</u>	<u>Source</u>
2017	TIA WATKINS	Cole Information Services
	JOE FULLER	Cole Information Services
2014	ASHANTE BANKS	Cole Information Services
	JOE FULLER	Cole Information Services
	TIA WATKINS	Cole Information Services
2009	OCCUPANT UNKNOWN	Cole Information Services
2004	OCCUPANT UNKNOWN	Cole Information Services
1961	Wilson E W	New Jersey Bell Telephone Co

### 1809 S 7TH ST

<u>Year</u>	<u>Uses</u>	<u>Source</u>
1922	Manlove Morgan H ice	C. E. Howe Addresskey & Printing Co.

### 1810 S 7TH ST

<u>Year</u>	<u>Uses</u>	<u>Source</u>
2017	STEPHANIE MARQUEZ	Cole Information Services
2014	LIZA MARTINEZ	Cole Information Services
2004	MAKEDA INGALLS	Cole Information Services
1961	Browne Erma E	New Jersey Bell Telephone Co

## FINDINGS

### 1811 S 7TH ST

<u>Year</u>	<u>Uses</u>	<u>Source</u>
1922	Hetz Jno Kate lab	C. E. Howe Addresskey & Printing Co.

### 1812 S 7TH ST

<u>Year</u>	<u>Uses</u>	<u>Source</u>
2014	JOSE RODRIGUEZ	Cole Information Services
2009	KEENAN BUTLER	Cole Information Services
2004	IDA BUTLER	Cole Information Services

### 1814 S 7TH ST

<u>Year</u>	<u>Uses</u>	<u>Source</u>
2017	MARY GREEN	Cole Information Services
2014	MARY GREEN	Cole Information Services
2009	OCCUPANT UNKNOWN	Cole Information Services
2004	SHANISE JACKSON	Cole Information Services
	JACKSON Shanise	Verizon Communications
1961	Chambliss Willie J	New Jersey Bell Telephone Co

### 1815 S 7TH ST

<u>Year</u>	<u>Uses</u>	<u>Source</u>
1922	Makolski Joseph Mary carp	C. E. Howe Addresskey & Printing Co.

### 1816 S 7TH ST

<u>Year</u>	<u>Uses</u>	<u>Source</u>
2017	EDWARD BRANCH	Cole Information Services
2014	ERIC HOUSTON	Cole Information Services
2009	ERIC HOUSTON	Cole Information Services

### 1817 S 7TH ST

<u>Year</u>	<u>Uses</u>	<u>Source</u>
1922	Hayes Sarah wid Patk	C. E. Howe Addresskey & Printing Co.
	Hayes Thos lab	C. E. Howe Addresskey & Printing Co.

### S 8H

#### 1585 S 8H

<u>Year</u>	<u>Uses</u>	<u>Source</u>
2004	WHEELER Andre	Verizon Communications

## FINDINGS

### **S 8TH**

#### **1695 S 8TH**

<b><u>Year</u></b>	<b><u>Uses</u></b>	<b><u>Source</u></b>
1965	Menokens Grocery Store	New Jersey Bell Telephone Co

#### **1730 S 8TH**

<b><u>Year</u></b>	<b><u>Uses</u></b>	<b><u>Source</u></b>
1970	Daniels I MV rs	New Jersey Bell Telephone Co

#### **1785 S 8TH**

<b><u>Year</u></b>	<b><u>Uses</u></b>	<b><u>Source</u></b>
1970	David H	New Jersey Bell Telephone Co

#### **1801 S 8TH**

<b><u>Year</u></b>	<b><u>Uses</u></b>	<b><u>Source</u></b>
1970	Centerville Liberty Park Office	New Jersey Bell Telephone Co
	Franklin D Roosevelt Manor	New Jersey Bell Telephone Co

### **S 8TH ST**

#### **1571 S 8TH ST**

<b><u>Year</u></b>	<b><u>Uses</u></b>	<b><u>Source</u></b>
2017	MALIK HOLLAND	Cole Information Services
2014	BERNICE HOLLAND	Cole Information Services
2009	BERNICE HOLLAND	Cole Information Services
2004	OCCUPANT UNKNOWN	Cole Information Services
	HOLLAND W	Verizon Communications
1999	W HOLLAND	Cole Information Services

#### **1573 S 8TH ST**

<b><u>Year</u></b>	<b><u>Uses</u></b>	<b><u>Source</u></b>
2017	MERCEDES VADI	Cole Information Services
2014	HAZEL TUTEN	Cole Information Services
2009	MERCEDES VADI	Cole Information Services
2004	HAZEL TUTEN	Cole Information Services
1999	HAZEL TUTEN	Cole Information Services
1970	Fartin Hazel	New Jersey Bell Telephone Co

## FINDINGS

### 1575 S 8TH ST

<u>Year</u>	<u>Uses</u>	<u>Source</u>
1999	RENEE FELTON	Cole Information Services
1994	FELTON, R	Cole Information Services

### 1577 S 8TH ST

<u>Year</u>	<u>Uses</u>	<u>Source</u>
2017	WILLIAM NORTON	Cole Information Services
2014	WILLIAM NORTON	Cole Information Services
2009	WILLIAM NORTON	Cole Information Services
2004	WILLIAM NORTON	Cole Information Services
1999	OCCUPANT UNKNOWN	Cole Information Services

### 1579 S 8TH ST

<u>Year</u>	<u>Uses</u>	<u>Source</u>
2017	M WHITE	Cole Information Services
2014	GENE WHITE	Cole Information Services
2009	OCCUPANT UNKNOWN	Cole Information Services
2004	JEANANN POLK	Cole Information Services
1999	BILL BLAKLEY	Cole Information Services
1994	BLAKELY, WILLIAM E	Cole Information Services
1990	Blakely Wm E	New Jersey Bell Telephone Co
1984	Blakely Wm E	New Jersey Bell Telephone Co
1980	Blakely Wm E	New Jersey Bell Telephone Co
1961	Blakely Wm E	New Jersey Bell Telephone Co

### 1581 S 8TH ST

<u>Year</u>	<u>Uses</u>	<u>Source</u>
2017	NATASHA QUILES	Cole Information Services
2014	EVALINA QUILES	Cole Information Services
2009	LEAH POLK	Cole Information Services
2004	EVALINA QUILES	Cole Information Services
	QUILES Evalina	Verizon Communications
1999	EVALINA QUILES	Cole Information Services
1961	Drummond J F	New Jersey Bell Telephone Co

### 1583 S 8TH ST

<u>Year</u>	<u>Uses</u>	<u>Source</u>
2017	JOSE CARABALLO	Cole Information Services
2009	JOSLYEN CARBALLO	Cole Information Services
2004	CHRISTIAN RODRIGUEZ	Cole Information Services

## FINDINGS

<u>Year</u>	<u>Uses</u>	<u>Source</u>
1999	EDWIN CARABALLO	Cole Information Services
1970	Blake T E	New Jersey Bell Telephone Co
1965	Robey Murphy W	New Jersey Bell Telephone Co
1961	Robey M W	New Jersey Bell Telephone Co

### 1584 S 8TH ST

<u>Year</u>	<u>Uses</u>	<u>Source</u>
2017	JEHOVAHS WITNESS	Cole Information Services
2014	JEHOVAHS WITNESSES KINGDOM HALL	Cole Information Services
	MT EPHRAIM SPANISH	Cole Information Services
	PARKSIDE CONGREGATION	Cole Information Services
	SOUTH CONGREGATION	Cole Information Services
2004	WALTER CAMPBELL	Cole Information Services
	MANCAKES MADD PIZZA	Cole Information Services
1999	ANDRES HALL	Cole Information Services
	ANDRE WAYS	Cole Information Services
1961	Valentines Cafe	New Jersey Bell Telephone Co

### 1585 S 8TH ST

<u>Year</u>	<u>Uses</u>	<u>Source</u>
2014	OCCUPANT UNKNOWN	Cole Information Services
2009	OCCUPANT UNKNOWN	Cole Information Services
2004	ANDRE WHEELER	Cole Information Services
1999	ANDRE WHEELER	Cole Information Services
1994	RAMOS, ANTONIO	Cole Information Services
1980	Braxton BC	New Jersey Bell Telephone Co
1970	Braxton Benj C	New Jersey Bell Telephone Co
1961	Braxton B C	New Jersey Bell Telephone Co

### 1587 S 8TH ST

<u>Year</u>	<u>Uses</u>	<u>Source</u>
2014	FRANK BENSON	Cole Information Services
2004	OCCUPANT UNKNOWN	Cole Information Services
1994	RIERA, EFRAIN	Cole Information Services
1965	Sharp AM	New Jersey Bell Telephone Co
1961	Trusty L W	New Jersey Bell Telephone Co

## FINDINGS

### 1589 S 8TH ST

<u>Year</u>	<u>Uses</u>	<u>Source</u>
2017	ROGER BARKER	Cole Information Services
2014	ROGER BARKER	Cole Information Services
2009	ROGER BARKER	Cole Information Services
2004	ROGER BARKER	Cole Information Services
	BARKER J	Verizon Communications
1999	JESSIE BARKER	Cole Information Services
1994	BARKER, J	Cole Information Services
1990	Barker J	New Jersey Bell Telephone Co
1980	Barker Roger W	New Jersey Bell Telephone Co
1961	Barker R W	New Jersey Bell Telephone Co

### 1591 S 8TH ST

<u>Year</u>	<u>Uses</u>	<u>Source</u>
2017	J COLON	Cole Information Services
2014	J COLON	Cole Information Services
2009	RHONDA BROWN	Cole Information Services
2004	WALTER HINTON	Cole Information Services

### 1593 S 8TH ST

<u>Year</u>	<u>Uses</u>	<u>Source</u>
2017	ROMAINE EWING	Cole Information Services
2014	ROMAINE EWING	Cole Information Services
2009	ROMAINE EWING	Cole Information Services
2004	ROMAINE EWING	Cole Information Services
1999	ROMAINE EWING	Cole Information Services

### 1595 S 8TH ST

<u>Year</u>	<u>Uses</u>	<u>Source</u>
2004	CARL JACKSON	Cole Information Services
1999	PHILLIP NELSON	Cole Information Services
1980	Jones P M	New Jersey Bell Telephone Co
1961	Mumford Wm	New Jersey Bell Telephone Co

### 1597 S 8TH ST

<u>Year</u>	<u>Uses</u>	<u>Source</u>
2017	YULE BUSH	Cole Information Services
2009	LEO BROWN	Cole Information Services
2004	LEO BROWN	Cole Information Services
1999	C BROWN	Cole Information Services

## FINDINGS

<u>Year</u>	<u>Uses</u>	<u>Source</u>
1994	BROWN, LEO	Cole Information Services
1990	Brown Leo	New Jersey Bell Telephone Co
1984	Brown Leo	New Jersey Bell Telephone Co
1961	Brown Leo	New Jersey Bell Telephone Co

### 1600 S 8TH ST

<u>Year</u>	<u>Uses</u>	<u>Source</u>
2017	CAMDEN CAPTAIN LOCKS & DOORS	Cole Information Services
2014	CAMDEN CAPTAIN LOCKS & DOORS	Cole Information Services

### 1601 S 8TH ST

<u>Year</u>	<u>Uses</u>	<u>Source</u>
2014	OCCUPANT UNKNOWN	Cole Information Services
2009	OCCUPANT UNKNOWN	Cole Information Services

### 1651 S 8TH ST

<u>Year</u>	<u>Uses</u>	<u>Source</u>
1965	Johnson Yancey	New Jersey Bell Telephone Co
1961	Mattys Greenhouse	New Jersey Bell Telephone Co

### 1695 S 8TH ST

<u>Year</u>	<u>Uses</u>	<u>Source</u>
1961	Associated Fuel Oil Dirs Inc	New Jersey Bell Telephone Co
	Menoken Oil Co	New Jersey Bell Telephone Co

### 1697 S 8TH ST

<u>Year</u>	<u>Uses</u>	<u>Source</u>
1922	Fonville David Lucy contr	C. E. Howe Addresskey & Printing Co.

### 1700 S 8TH ST

<u>Year</u>	<u>Uses</u>	<u>Source</u>
1951	Stokes&Smiths Confcnry	New Jersey Bell Telephone Company
1922	Berry Danl Jennie lab	C. E. Howe Addresskey & Printing Co.

### 1706 S 8TH ST

<u>Year</u>	<u>Uses</u>	<u>Source</u>
1922	Armstrong Mary J wid Jos	C. E. Howe Addresskey & Printing Co.

### 1707 S 8TH ST

<u>Year</u>	<u>Uses</u>	<u>Source</u>
2017	YAZMIN ORTIZ	Cole Information Services

## FINDINGS

<u>Year</u>	<u>Uses</u>	<u>Source</u>
2014	OCCUPANT UNKNOWN	Cole Information Services

### 1708 S 8TH ST

<u>Year</u>	<u>Uses</u>	<u>Source</u>
2017	DON HORSEY	Cole Information Services
2014	JEROME HAWKINS	Cole Information Services

### 1709 S 8TH ST

<u>Year</u>	<u>Uses</u>	<u>Source</u>
2017	TAMIRA COATS	Cole Information Services
2014	TAMIRA COATS	Cole Information Services
1922	Layton Jno lab	C. E. Howe Addresskey & Printing Co.
	Layton Jno lab	C. E. Howe Addresskey & Printing Co.
	Gray Robt Ida lab	C. E. Howe Addresskey & Printing Co.

### 1710 S 8TH ST

<u>Year</u>	<u>Uses</u>	<u>Source</u>
2017	RUTH COSTON	Cole Information Services
2014	RUTH COSTON	Cole Information Services

### 1711 S 8TH ST

<u>Year</u>	<u>Uses</u>	<u>Source</u>
2014	F KIMBERLY	Cole Information Services
2004	OCCUPANT UNKNOWN	Cole Information Services
1984	Clemons Jos	New Jersey Bell Telephone Co
1980	Clemons Jos	New Jersey Bell Telephone Co
1922	Watson Harry Julia lab	C. E. Howe Addresskey & Printing Co.

### 1712 S 8TH ST

<u>Year</u>	<u>Uses</u>	<u>Source</u>
2014	JAVIER CARRASQUILLO	Cole Information Services

### 1713 S 8TH ST

<u>Year</u>	<u>Uses</u>	<u>Source</u>
2014	ELISAN GONZALEZ	Cole Information Services
1922	Dayton James lab	C. E. Howe Addresskey & Printing Co.
	Knuchles Jno lab	C. E. Howe Addresskey & Printing Co.

### 1714 S 8TH ST

<u>Year</u>	<u>Uses</u>	<u>Source</u>
2017	EDWARD SMITH	Cole Information Services

## FINDINGS

<u>Year</u>	<u>Uses</u>	<u>Source</u>
2014	OCCUPANT UNKNOWN	Cole Information Services
1951	Conyers J r	New Jersey Bell Telephone Company
1922	Griffin Geo Mollie lab	C. E. Howe Addresskey & Printing Co.
	Finney Louis lab	C. E. Howe Addresskey & Printing Co.
	Jenkins Clarence lab	C. E. Howe Addresskey & Printing Co.

### 1715 S 8TH ST

<u>Year</u>	<u>Uses</u>	<u>Source</u>
2017	MELVIN GREEN	Cole Information Services
2014	SHALENA TALLEY	Cole Information Services
2004	T BELL	Cole Information Services
	BELL T	Verizon Communications
1994	EWING, M R	Cole Information Services
1990	Ewing Carmilla	New Jersey Bell Telephone Co

### 1716 S 8TH ST

<u>Year</u>	<u>Uses</u>	<u>Source</u>
2014	OCCUPANT UNKNOWN	Cole Information Services

### 1717 S 8TH ST

<u>Year</u>	<u>Uses</u>	<u>Source</u>
2017	MARCY ANDREWS	Cole Information Services
2014	DWAN CUNNINGHAN	Cole Information Services
2009	BRANDI HOLMES	Cole Information Services
1965	Freeman Grace Mrs	New Jersey Bell Telephone Co
1961	Morton Madison	New Jersey Bell Telephone Co

### 1718 S 8TH ST

<u>Year</u>	<u>Uses</u>	<u>Source</u>
2014	SHALENA TALLY	Cole Information Services

### 1719 S 8TH ST

<u>Year</u>	<u>Uses</u>	<u>Source</u>
2004	DOLORES BRANCH	Cole Information Services
	BRANCH Dolores M	Verizon Communications

### 1721 S 8TH ST

<u>Year</u>	<u>Uses</u>	<u>Source</u>
2004	OCCUPANT UNKNOWN	Cole Information Services

## FINDINGS

### 1723 S 8TH ST

<u>Year</u>	<u>Uses</u>	<u>Source</u>
2004	TAMIKA ANDERSON ANDERSON Tamika	Cole Information Services Verizon Communications

### 1725 S 8TH ST

<u>Year</u>	<u>Uses</u>	<u>Source</u>
2014	VANESSA LEWIS	Cole Information Services
2009	VANESSA LEWIS	Cole Information Services
2004	VANESSA LEWIS	Cole Information Services
1961	Hill Ireatha Mrs	New Jersey Bell Telephone Co

### 1727 S 8TH ST

<u>Year</u>	<u>Uses</u>	<u>Source</u>
2004	OCCUPANT UNKNOWN	Cole Information Services
1965	Mc Kay LW	New Jersey Bell Telephone Co
1961	Bailey R Miss	New Jersey Bell Telephone Co

### 1729 S 8TH ST

<u>Year</u>	<u>Uses</u>	<u>Source</u>
2004	RODRIGUEZ M MARIA RODRIGUEZ	Verizon Communications Cole Information Services
1999	MARIA RODRIGUEZ	Cole Information Services
1994	RODRIGUEZ, M	Cole Information Services

### 1731 S 8TH ST

<u>Year</u>	<u>Uses</u>	<u>Source</u>
2004	OCCUPANT UNKNOWN NEIL Daneen	Cole Information Services Verizon Communications
1999	DANEEN HAZELTON	Cole Information Services

### 1733 S 8TH ST

<u>Year</u>	<u>Uses</u>	<u>Source</u>
2004	CHARLENA BROWNING BROWNING Charlena	Cole Information Services Verizon Communications
1999	ERIC RAMIREZ	Cole Information Services
1961	Ross J A	New Jersey Bell Telephone Co

### 1735 S 8TH ST

<u>Year</u>	<u>Uses</u>	<u>Source</u>
2004	CORALES Reyna	Verizon Communications

## FINDINGS

<u>Year</u>	<u>Uses</u>	<u>Source</u>
2004	REYNA CORALES	Cole Information Services
1999	BEVERLY BRANCH	Cole Information Services
1965	Watson Lena Mrs	New Jersey Bell Telephone Co

### 1736 S 8TH ST

<u>Year</u>	<u>Uses</u>	<u>Source</u>
2004	TEMIKA DIXON	Cole Information Services

### 1737 S 8TH ST

<u>Year</u>	<u>Uses</u>	<u>Source</u>
2004	KATHLEEN LEAMING	Cole Information Services
	MOORMAN T	Verizon Communications
1999	OCCUPANT UNKNOWN	Cole Information Services
1994	COLLINS, H	Cole Information Services
1990	Collins H D	New Jersey Bell Telephone Co

### 1738 S 8TH ST

<u>Year</u>	<u>Uses</u>	<u>Source</u>
2004	OCCUPANT UNKNOWN	Cole Information Services

### 1739 S 8TH ST

<u>Year</u>	<u>Uses</u>	<u>Source</u>
2014	ARTURO ZEPEDA	Cole Information Services
2009	ARTURO ZEPEDA	Cole Information Services
2004	ARTURO ZEPEDA	Cole Information Services
	ZEPEDA Arturo	Verizon Communications
1999	OCCUPANT UNKNOWN	Cole Information Services
1961	Turner J W Mrs	New Jersey Bell Telephone Co

### 1740 S 8TH ST

<u>Year</u>	<u>Uses</u>	<u>Source</u>
2009	DOMINGO MORALES	Cole Information Services
2004	DOMINGO MORALES	Cole Information Services

### 1741 S 8TH ST

<u>Year</u>	<u>Uses</u>	<u>Source</u>
2004	NAKEEMA LUCAS	Cole Information Services
1999	OCCUPANT UNKNOWN	Cole Information Services
1961	Easley F E	New Jersey Bell Telephone Co

## FINDINGS

### 1742 S 8TH ST

<u>Year</u>	<u>Uses</u>	<u>Source</u>
2009	YVONNE JONES	Cole Information Services
2004	YVONNE JONES	Cole Information Services
1999	IRIS CATOE	Cole Information Services

### 1743 S 8TH ST

<u>Year</u>	<u>Uses</u>	<u>Source</u>
2004	M GONZALEZ	Cole Information Services
	GONZALEZ M	Verizon Communications
1999	D LUGO	Cole Information Services
1961	Warren Diane Mrs	New Jersey Bell Telephone Co

### 1744 S 8TH ST

<u>Year</u>	<u>Uses</u>	<u>Source</u>
2004	KAY BROWN	Cole Information Services
1999	OCCUPANT UNKNOWN	Cole Information Services
1994	GOREE, T	Cole Information Services
1961	Goree D M Mrs	New Jersey Bell Telephone Co

### 1745 S 8TH ST

<u>Year</u>	<u>Uses</u>	<u>Source</u>
2004	BOONE Z	Verizon Communications
	ZAKIA BOONE	Cole Information Services
1999	Z BOONE	Cole Information Services
1965	Smith TV Mrs	New Jersey Bell Telephone Co
1961	Coulbourne M F Mrs	New Jersey Bell Telephone Co

### 1746 S 8TH ST

<u>Year</u>	<u>Uses</u>	<u>Source</u>
2004	LIVINGSTON Rasaan A	Verizon Communications
	OCCUPANT UNKNOWN	Cole Information Services
1999	OCCUPANT UNKNOWN	Cole Information Services
1990	Ewing David	New Jersey Bell Telephone Co
1984	Calm R	New Jersey Bell Telephone Co
1961	Liles P A	New Jersey Bell Telephone Co
1922	Tilton Percy lab	C. E. Howe Addresskey & Printing Co.

### 1747 S 8TH ST

<u>Year</u>	<u>Uses</u>	<u>Source</u>
2004	RODRIGUEZ Margarita	Verizon Communications

## FINDINGS

<u>Year</u>	<u>Uses</u>	<u>Source</u>
2004	MARGARITA RODRIGUEZ	Cole Information Services
1999	SANTOS RODRIGUEZ	Cole Information Services
1980	Morris G	New Jersey Bell Telephone Co
1965	Johnson Mabel	New Jersey Bell Telephone Co
	Johnson J C	New Jersey Bell Telephone Co

### 1748 S 8TH ST

<u>Year</u>	<u>Uses</u>	<u>Source</u>
2009	RONDELL SHERARD	Cole Information Services
2004	RONDELL SHERARD	Cole Information Services
1980	De Berry J	New Jersey Bell Telephone Co
1922	Tilton Jno Rachel lab	C. E. Howe Addresskey & Printing Co.

### 1749 S 8TH ST

<u>Year</u>	<u>Uses</u>	<u>Source</u>
2014	BRIDGET DEEDS	Cole Information Services
2009	RAYMOND DEEDS	Cole Information Services
2004	RAYMOND DEEDS	Cole Information Services
	DEEDS Bridget	Verizon Communications
1965	Smith Elizabeth Mrs	New Jersey Bell Telephone Co

### 1750 S 8TH ST

<u>Year</u>	<u>Uses</u>	<u>Source</u>
2004	OCCUPANT UNKNOWN	Cole Information Services
1999	DIANA DANCE	Cole Information Services
1980	Hart C E	New Jersey Bell Telephone Co
1970	Cohen C E	New Jersey Bell Telephone Co
1922	Wilson Harry Clara lab	C. E. Howe Addresskey & Printing Co.

### 1751 S 8TH ST

<u>Year</u>	<u>Uses</u>	<u>Source</u>
2004	ROSE ROBINSON	Cole Information Services
1999	OCCUPANT UNKNOWN	Cole Information Services

### 1752 S 8TH ST

<u>Year</u>	<u>Uses</u>	<u>Source</u>
2004	LETHRA LINDSEY	Cole Information Services
	LINDSEY Lethira R	Verizon Communications
1999	OCCUPANT UNKNOWN	Cole Information Services
1994	JACKSON, VERNA	Cole Information Services

## FINDINGS

### 1753 S 8TH ST

<u>Year</u>	<u>Uses</u>	<u>Source</u>
2004	BERNADETTE SAMPLE	Cole Information Services
1999	OCCUPANT UNKNOWN	Cole Information Services

### 1754 S 8TH ST

<u>Year</u>	<u>Uses</u>	<u>Source</u>
2004	MYRTLE RIGNEY	Cole Information Services
1999	MYRTLE RIGNEY	Cole Information Services

### 1755 S 8TH ST

<u>Year</u>	<u>Uses</u>	<u>Source</u>
1999	OCCUPANT UNKNOWN	Cole Information Services
1994	TAYLOR, JAMES A	Cole Information Services

### 1756 S 8TH ST

<u>Year</u>	<u>Uses</u>	<u>Source</u>
2014	JACKIE ALFORD	Cole Information Services
2009	JACKIE ALFORD	Cole Information Services
2004	ALFORD Jackie	Verizon Communications
1999	OCCUPANT UNKNOWN	Cole Information Services
1994	KEE, TONYA	Cole Information Services

### 1757 S 8TH ST

<u>Year</u>	<u>Uses</u>	<u>Source</u>
2004	SHAKIA BLAKE	Cole Information Services

### 1758 S 8TH ST

<u>Year</u>	<u>Uses</u>	<u>Source</u>
2014	WILLIE SMITH	Cole Information Services
2009	WILLIE SMITH	Cole Information Services
2004	WILLIE SMITH	Cole Information Services
1961	Nelson Zena	New Jersey Bell Telephone Co

### 1759 S 8TH ST

<u>Year</u>	<u>Uses</u>	<u>Source</u>
2004	ROMAN Vanessa	Verizon Communications
	ROMAN Vanessa	Verizon Communications
	VANESSA ROMAN	Cole Information Services
1999	OCCUPANT UNKNOWN	Cole Information Services

## FINDINGS

### 1760 S 8TH ST

<u>Year</u>	<u>Uses</u>	<u>Source</u>
2009	OCCUPANT UNKNOWN	Cole Information Services
2004	CALVIN FRAZIER	Cole Information Services

### 1761 S 8TH ST

<u>Year</u>	<u>Uses</u>	<u>Source</u>
2004	OCCUPANT UNKNOWN	Cole Information Services
1999	MAKIDA INGLES	Cole Information Services
1990	Ingalls M L	New Jersey Bell Telephone Co
1984	Jones CL	New Jersey Bell Telephone Co
1980	Jones C L	New Jersey Bell Telephone Co
1961	Toliver M E	New Jersey Bell Telephone Co

### 1762 S 8TH ST

<u>Year</u>	<u>Uses</u>	<u>Source</u>
2009	OCCUPANT UNKNOWN	Cole Information Services
2004	OCCUPANT UNKNOWN	Cole Information Services
1999	OCCUPANT UNKNOWN	Cole Information Services

### 1763 S 8TH ST

<u>Year</u>	<u>Uses</u>	<u>Source</u>
1999	OCCUPANT UNKNOWN	Cole Information Services

### 1764 S 8TH ST

<u>Year</u>	<u>Uses</u>	<u>Source</u>
2009	OCCUPANT UNKNOWN	Cole Information Services
2004	VIRGINIA HOUSTON	Cole Information Services
1999	V HOUSTON	Cole Information Services
1994	LAND, S	Cole Information Services

### 1765 S 8TH ST

<u>Year</u>	<u>Uses</u>	<u>Source</u>
2014	LATOYA TOWNSRND	Cole Information Services
2009	IKEA EVANS	Cole Information Services
2004	CRYSTAL MOORE	Cole Information Services
1999	OCCUPANT UNKNOWN	Cole Information Services
1965	Quann SD	New Jersey Bell Telephone Co

## FINDINGS

### 1766 S 8TH ST

<u>Year</u>	<u>Uses</u>	<u>Source</u>
2014	T MCEBEY	Cole Information Services
2009	T MCEBEY	Cole Information Services
2004	T MCEBEY	Cole Information Services
1999	OCCUPANT UNKNOWN	Cole Information Services
1994	SHEALY, TRACY	Cole Information Services

### 1768 S 8TH ST

<u>Year</u>	<u>Uses</u>	<u>Source</u>
2009	FRANK GIBSON	Cole Information Services
2004	FRANK GIBSON	Cole Information Services
1965	Dowens Thos Jr	New Jersey Bell Telephone Co

### 1769 S 8TH ST

<u>Year</u>	<u>Uses</u>	<u>Source</u>
2004	RAND H	Verizon Communications
	HAZEL RAND	Cole Information Services
1999	H RAND	Cole Information Services

### 1770 S 8TH ST

<u>Year</u>	<u>Uses</u>	<u>Source</u>
2004	OCCUPANT UNKNOWN	Cole Information Services
1994	WILSON, P	Cole Information Services

### 1771 S 8TH ST

<u>Year</u>	<u>Uses</u>	<u>Source</u>
1999	OCCUPANT UNKNOWN	Cole Information Services
1994	HALL, EDWARD	Cole Information Services
1970	Cooper J A	New Jersey Bell Telephone Co
1965	Cooper J A	New Jersey Bell Telephone Co
1961	Nelson C L	New Jersey Bell Telephone Co

### 1772 S 8TH ST

<u>Year</u>	<u>Uses</u>	<u>Source</u>
2014	FILIMEN GUZMAN	Cole Information Services
2009	FILIMEN GUZMAN	Cole Information Services
2004	S GUZMAN	Cole Information Services

## FINDINGS

### 1773 S 8TH ST

<u>Year</u>	<u>Uses</u>	<u>Source</u>
2004	SARAH DEMBY	Cole Information Services
1999	SARAH DEMBY	Cole Information Services
1961	Mincy Lillie	New Jersey Bell Telephone Co

### 1774 S 8TH ST

<u>Year</u>	<u>Uses</u>	<u>Source</u>
2004	CLARK C	Verizon Communications
	C CLARK	Cole Information Services
1999	C CLARK	Cole Information Services

### 1775 S 8TH ST

<u>Year</u>	<u>Uses</u>	<u>Source</u>
2004	SOLVEINA PELLOT	Cole Information Services
1970	Beverly J H	New Jersey Bell Telephone Co

### 1776 S 8TH ST

<u>Year</u>	<u>Uses</u>	<u>Source</u>
2004	RUTH JARQUIN	Cole Information Services
1999	RUTH JARQUIN	Cole Information Services
1994	JARQUIN, RUTH	Cole Information Services

### 1778 S 8TH ST

<u>Year</u>	<u>Uses</u>	<u>Source</u>
2004	OCCUPANT UNKNOWN	Cole Information Services

### 1779 S 8TH ST

<u>Year</u>	<u>Uses</u>	<u>Source</u>
2014	RUTH VAZQUEZ	Cole Information Services
2009	RUTH VAZQUEZ	Cole Information Services
2004	RUTH VAZQUEZ	Cole Information Services
	VAZQUEZ Ruth	Verizon Communications
1999	R VASQUEZ	Cole Information Services

### 1780 S 8TH ST

<u>Year</u>	<u>Uses</u>	<u>Source</u>
2014	NATALIE FORTE	Cole Information Services
2009	NATALIE FORTE	Cole Information Services
2004	NATALIE FORTE	Cole Information Services
	FORTE Natalie	Verizon Communications

## FINDINGS

<u>Year</u>	<u>Uses</u>	<u>Source</u>
1994	POSEY, J	Cole Information Services
1961	Daniels I Mrs	New Jersey Bell Telephone Co

### 1781 S 8TH ST

<u>Year</u>	<u>Uses</u>	<u>Source</u>
2004	OCCUPANT UNKNOWN	Cole Information Services
1999	KIM RAND	Cole Information Services

### 1782 S 8TH ST

<u>Year</u>	<u>Uses</u>	<u>Source</u>
2004	KATHY STILL	Cole Information Services
	STILL Kathy	Verizon Communications

### 1785 S 8TH ST

<u>Year</u>	<u>Uses</u>	<u>Source</u>
2004	OLGA LUNE	Cole Information Services

### 1787 S 8TH ST

<u>Year</u>	<u>Uses</u>	<u>Source</u>
2004	OCCUPANT UNKNOWN	Cole Information Services
1999	TEMICA SUMPTER	Cole Information Services
1994	SMITH, ELIZ	Cole Information Services
1961	Parker Anna Mrs	New Jersey Bell Telephone Co

### 1789 S 8TH ST

<u>Year</u>	<u>Uses</u>	<u>Source</u>
2004	OCCUPANT UNKNOWN	Cole Information Services
1999	OCCUPANT UNKNOWN	Cole Information Services
1994	FLETCHER, D	Cole Information Services

### 1790 S 8TH ST

<u>Year</u>	<u>Uses</u>	<u>Source</u>
2014	LUIZ ROSADO	Cole Information Services
2009	LUZ ROSADO	Cole Information Services
2004	LUZ ROSADO	Cole Information Services
	SERRANO Julio	Verizon Communications
1999	OCCUPANT UNKNOWN	Cole Information Services
1994	BARNES, C	Cole Information Services
1980	100 Le Cato L S	New Jersey Bell Telephone Co
	Le Cato E	New Jersey Bell Telephone Co

## FINDINGS

### 1792 S 8TH ST

<u>Year</u>	<u>Uses</u>	<u>Source</u>
2009	TERICA REDD	Cole Information Services
2004	TERICA REDD	Cole Information Services
1999	DORIS SPEARMAN	Cole Information Services

### 1794 S 8TH ST

<u>Year</u>	<u>Uses</u>	<u>Source</u>
2009	OCCUPANT UNKNOWN	Cole Information Services
2004	DAVID PULLIAM	Cole Information Services
1999	DAVID PULLIAM	Cole Information Services
1990	Barnes E	New Jersey Bell Telephone Co

### 1796 S 8TH ST

<u>Year</u>	<u>Uses</u>	<u>Source</u>
2009	OCCUPANT UNKNOWN	Cole Information Services
2004	OCCUPANT UNKNOWN	Cole Information Services
1999	OCCUPANT UNKNOWN	Cole Information Services
1994	VELASQUEZ, M	Cole Information Services
1961	Williams R H	New Jersey Bell Telephone Co

### 1800 S 8TH ST

<u>Year</u>	<u>Uses</u>	<u>Source</u>
1961	Lewis V Mrs	New Jersey Bell Telephone Co

### 1801 S 8TH ST

<u>Year</u>	<u>Uses</u>	<u>Source</u>
2009	HOUSING AUTH OF THE CY CMDN	Cole Information Services
	SCANLAN JOHN F INC	Cole Information Services
2004	HOUSING AUTHORITY CITY CMDN	Cole Information Services
	JOHN F SCANLAN INC	Cole Information Services
	OCCUPANT UNKNOWN	Cole Information Services
1999	CAMDEN CITY HOUSING AUTHORITY	Cole Information Services
1984	Cafeteria	New Jersey Bell Telephone Co
	Franklin D Roosevelt Manor	New Jersey Bell Telephone Co
1980	Clement T Branch Village	New Jersey Bell Telephone Co
	Franklin D Roosevelt Manor	New Jersey Bell Telephone Co
1961	Franklin D Roosevelt Manor	New Jersey Bell Telephone Co

## FINDINGS

### 1802 S 8TH ST

<u>Year</u>	<u>Uses</u>	<u>Source</u>
2004	OCCUPANT UNKNOWN	Cole Information Services
1990	Ingalls V	New Jersey Bell Telephone Co
1961	Jenkins T	New Jersey Bell Telephone Co

### 1804 S 8TH ST

<u>Year</u>	<u>Uses</u>	<u>Source</u>
2004	CYNTHIA PULLIAM PULLIAM Cynthia	Cole Information Services Verizon Communications
1999	CYNTHIA PULLIAM	Cole Information Services
1990	Ingalls R	New Jersey Bell Telephone Co

### 1806 S 8TH ST

<u>Year</u>	<u>Uses</u>	<u>Source</u>
1999	C HARRIS	Cole Information Services
1980	Gulledge M N	New Jersey Bell Telephone Co
1970	Hawkins Jas Hawkins Vivian Mrs	New Jersey Bell Telephone Co New Jersey Bell Telephone Co
1965	Hawkins Vivian Mrs	New Jersey Bell Telephone Co

### 1808 S 8TH ST

<u>Year</u>	<u>Uses</u>	<u>Source</u>
2009	SHAORN DRAPER	Cole Information Services
2004	OCCUPANT UNKNOWN	Cole Information Services
1999	ALEXIS DRAPER	Cole Information Services

### 1809 S 8TH ST

<u>Year</u>	<u>Uses</u>	<u>Source</u>
2014	ROBERT WILLIAMS	Cole Information Services
2009	ROBERT WILLIAMS	Cole Information Services
2004	ROBERT WILLIAMS	Cole Information Services
1999	MICHAEL MOORE	Cole Information Services

### 1810 S 8TH ST

<u>Year</u>	<u>Uses</u>	<u>Source</u>
2004	TEIA GERALD	Cole Information Services
1999	JESSIE GERALD	Cole Information Services
1994	GERALD, JESSIE	Cole Information Services

## FINDINGS

### 1812 S 8TH ST

<u>Year</u>	<u>Uses</u>	<u>Source</u>
2017	PURVIS JOHNSON	Cole Information Services
2014	LAKEEYA JOHNSON	Cole Information Services
2004	DONNA LEAMING	Cole Information Services

### 1813 S 8TH ST

<u>Year</u>	<u>Uses</u>	<u>Source</u>
1994	LAND, DOROTHY	Cole Information Services

### 1814 S 8TH ST

<u>Year</u>	<u>Uses</u>	<u>Source</u>
2017	LAURA HUGGINS	Cole Information Services
2014	OCCUPANT UNKNOWN	Cole Information Services
2004	SANDRA LOPEZ	Cole Information Services
1999	SANDRA LOPEZ	Cole Information Services

### 1815 S 8TH ST

<u>Year</u>	<u>Uses</u>	<u>Source</u>
2004	MARGUITTA WILLIAMS	Cole Information Services
1999	PHYLLIS WILLIAMS	Cole Information Services

### TILGHMAN DR

#### 650 TILGHMAN DR

<u>Year</u>	<u>Uses</u>	<u>Source</u>
2017	MAXIMINA MARTE	Cole Information Services
2014	TROY KEE	Cole Information Services

#### 652 TILGHMAN DR

<u>Year</u>	<u>Uses</u>	<u>Source</u>
2017	JONATHAN PEREZ	Cole Information Services
2014	JONATHAN PEREZ	Cole Information Services

#### 654 TILGHMAN DR

<u>Year</u>	<u>Uses</u>	<u>Source</u>
2017	BAKER HAMIN	Cole Information Services
2014	DWIGHT PULLIAM	Cole Information Services

#### 656 TILGHMAN DR

<u>Year</u>	<u>Uses</u>	<u>Source</u>
2017	KAREEMA CLAYTON	Cole Information Services

## FINDINGS

<u>Year</u>	<u>Uses</u>	<u>Source</u>
2014	KAREEMA CLAYTON	Cole Information Services

### 658 TILGHMAN DR

<u>Year</u>	<u>Uses</u>	<u>Source</u>
2017	JORGE BELTRAN	Cole Information Services
2014	OCCUPANT UNKNOWN	Cole Information Services

### 659 TILGHMAN DR

<u>Year</u>	<u>Uses</u>	<u>Source</u>
2017	KARMESIJ JAKES	Cole Information Services
2014	DERRICK THOMAS	Cole Information Services

### 660 TILGHMAN DR

<u>Year</u>	<u>Uses</u>	<u>Source</u>
2017	ESTEBAN VILLASANE	Cole Information Services
2014	ESTEBAN VILLASANE	Cole Information Services

### 661 TILGHMAN DR

<u>Year</u>	<u>Uses</u>	<u>Source</u>
2017	MARISEL PEREZ	Cole Information Services
2014	MARISEL RENTAS	Cole Information Services

### 662 TILGHMAN DR

<u>Year</u>	<u>Uses</u>	<u>Source</u>
2017	CARMEN GONGELEZ	Cole Information Services
2014	ORVIL GONZALES	Cole Information Services

### 663 TILGHMAN DR

<u>Year</u>	<u>Uses</u>	<u>Source</u>
2017	SYIESHA YOUNG	Cole Information Services
2014	SYIESHA YOUNG	Cole Information Services

### 664 TILGHMAN DR

<u>Year</u>	<u>Uses</u>	<u>Source</u>
2017	ZARAH WILSON	Cole Information Services
2014	ZARAH WILSON	Cole Information Services

### 665 TILGHMAN DR

<u>Year</u>	<u>Uses</u>	<u>Source</u>
2017	PRISCILLA ROSARIO	Cole Information Services

## FINDINGS

### 667 TILGHMAN DR

<u>Year</u>	<u>Uses</u>	<u>Source</u>
2017	DASHAWN WILLIAMS	Cole Information Services
2014	LINDA FLEMING	Cole Information Services

### 668 TILGHMAN DR

<u>Year</u>	<u>Uses</u>	<u>Source</u>
2017	GENTLEBE DUNLAP	Cole Information Services
	TANIA RODRIGUEZ	Cole Information Services
	JUAN CRUZ	Cole Information Services
2014	OCCUPANT UNKNOWN	Cole Information Services
	TANIA RODRIGUEZ	Cole Information Services
	DEAN ROSS	Cole Information Services

### 669 TILGHMAN DR

<u>Year</u>	<u>Uses</u>	<u>Source</u>
2017	ALICIA RODRIGUEZ	Cole Information Services
2014	OCCUPANT UNKNOWN	Cole Information Services

### 670 TILGHMAN DR

<u>Year</u>	<u>Uses</u>	<u>Source</u>
2017	RAMONA PACHECO	Cole Information Services
2014	RAMONA DEJESUS	Cole Information Services
	MARILY GONZALEZ	Cole Information Services
	RAMONA PACHECO	Cole Information Services

### 671 TILGHMAN DR

<u>Year</u>	<u>Uses</u>	<u>Source</u>
2014	DOROTHY CAIN	Cole Information Services

### 672 TILGHMAN DR

<u>Year</u>	<u>Uses</u>	<u>Source</u>
2017	MIRIAM WALKER	Cole Information Services
2014	DEBORAH WASHINGTON	Cole Information Services
	ANDREA OQUENDO	Cole Information Services
	OCCUPANT UNKNOWN	Cole Information Services
	MIRIAM WALKER	Cole Information Services
	DANIELLE WORTHAM	Cole Information Services

## FINDINGS

### 673 TILGHMAN DR

<u>Year</u>	<u>Uses</u>	<u>Source</u>
2017	MARILY GONZALEZ	Cole Information Services
2014	OCCUPANT UNKNOWN	Cole Information Services

### 674 TILGHMAN DR

<u>Year</u>	<u>Uses</u>	<u>Source</u>
2017	SAMMUEL DICKERSON	Cole Information Services
	BRANDON MOSDY	Cole Information Services
	AMY TOWNSEND	Cole Information Services
	DENISE MOSBY	Cole Information Services
2014	OCCUPANT UNKNOWN	Cole Information Services
	TYREE MOSBY	Cole Information Services
	SAMMUEL DICKERSON	Cole Information Services
	B MOSDY	Cole Information Services
	AMY TOWNSEND	Cole Information Services

### 675 TILGHMAN DR

<u>Year</u>	<u>Uses</u>	<u>Source</u>
2017	CHRISTINE HAIRSTON	Cole Information Services
	MELINDA NESMITH	Cole Information Services
	VICTOR JONES	Cole Information Services
2014	VICTOR JONES	Cole Information Services
	CHRISTINE HAIRSTON	Cole Information Services
	MELISSA NESMITH	Cole Information Services
	OCCUPANT UNKNOWN	Cole Information Services

### 676 TILGHMAN DR

<u>Year</u>	<u>Uses</u>	<u>Source</u>
2014	OCCUPANT UNKNOWN	Cole Information Services
	RONALD CHORICE	Cole Information Services

### 677 TILGHMAN DR

<u>Year</u>	<u>Uses</u>	<u>Source</u>
2017	ROOSEVELT MANOR 5	Cole Information Services
2014	ROOSEVELT MANOR 5	Cole Information Services

### 678 TILGHMAN DR

<u>Year</u>	<u>Uses</u>	<u>Source</u>
2017	KYREE LAWSON	Cole Information Services
	WILMA LUCIANO	Cole Information Services

## FINDINGS

<u>Year</u>	<u>Uses</u>	<u>Source</u>
2014	KYREE LAWSON	Cole Information Services
	OCCUPANT UNKNOWN	Cole Information Services
	CHALY MARTINEZ	Cole Information Services

### 679 TILGHMAN DR

<u>Year</u>	<u>Uses</u>	<u>Source</u>
2017	LATAYSHA FAULK	Cole Information Services
	BRIANNA KEY	Cole Information Services
2014	FELICIA BROCKINGTON	Cole Information Services
	LATAYSHA FAULK	Cole Information Services
	OCCUPANT UNKNOWN	Cole Information Services

### 680 TILGHMAN DR

<u>Year</u>	<u>Uses</u>	<u>Source</u>
2017	PATRIC WILLIAMS	Cole Information Services
	MONIQUE LEWIS	Cole Information Services
	ELEANOR LEWIS	Cole Information Services
	DIVINE CONCEPCION	Cole Information Services
2014	OCCUPANT UNKNOWN	Cole Information Services
	PATRIC WILLIAMS	Cole Information Services
	MONIQUE LEWIS	Cole Information Services

### 681 TILGHMAN DR

<u>Year</u>	<u>Uses</u>	<u>Source</u>
2017	CHRISTIN SMITH	Cole Information Services
	TRAN JONES	Cole Information Services
2014	TRAN JONES	Cole Information Services
	CHRISTIN SMITH	Cole Information Services
	OCCUPANT UNKNOWN	Cole Information Services

### 682 TILGHMAN DR

<u>Year</u>	<u>Uses</u>	<u>Source</u>
2017	SHARON LOVE	Cole Information Services
	ELIZABETH RODRIGUEZ	Cole Information Services
2014	OCCUPANT UNKNOWN	Cole Information Services
	ELIZABETH RODRIGUEZ	Cole Information Services
	SHARON LOVE	Cole Information Services

## FINDINGS

### 726 TILGHMAN DR

<u>Year</u>	<u>Uses</u>	<u>Source</u>
2017	PAKITA BIDDLE	Cole Information Services
2014	MOUSTUAFA HOHNEY	Cole Information Services

### 727 TILGHMAN DR

<u>Year</u>	<u>Uses</u>	<u>Source</u>
2017	JOSEPH HOLLOMAN	Cole Information Services
2014	AARON HOLLOMAN	Cole Information Services

### 728 TILGHMAN DR

<u>Year</u>	<u>Uses</u>	<u>Source</u>
2017	SHEILA IRVING	Cole Information Services
2014	OMAR BURDETT	Cole Information Services

### 730 TILGHMAN DR

<u>Year</u>	<u>Uses</u>	<u>Source</u>
2017	CARMEN MASON	Cole Information Services
2014	DASHAWN MOSS	Cole Information Services

### 732 TILGHMAN DR

<u>Year</u>	<u>Uses</u>	<u>Source</u>
2017	KEVIN JACKSON	Cole Information Services
2014	PAULINO PEREZ	Cole Information Services

### 734 TILGHMAN DR

<u>Year</u>	<u>Uses</u>	<u>Source</u>
2017	RAHMIR WILSON	Cole Information Services
2014	RAHMIR WILSON	Cole Information Services

### 802 TILGHMAN DR

<u>Year</u>	<u>Uses</u>	<u>Source</u>
2017	DEAVIAN RICHARDSON	Cole Information Services
2014	OCCUPANT UNKNOWN	Cole Information Services

### 804 TILGHMAN DR

<u>Year</u>	<u>Uses</u>	<u>Source</u>
2017	UNA LONG	Cole Information Services
2014	OCCUPANT UNKNOWN	Cole Information Services

## FINDINGS

### 806 TILGHMAN DR

<u>Year</u>	<u>Uses</u>	<u>Source</u>
2017	KRYSTLE CARABALLO	Cole Information Services
2014	KRYSTLE CARABALLO	Cole Information Services

### 808 TILGHMAN DR

<u>Year</u>	<u>Uses</u>	<u>Source</u>
2017	CARMEN MOYE	Cole Information Services
2014	SELENA ARCE	Cole Information Services

### 809 TILGHMAN DR

<u>Year</u>	<u>Uses</u>	<u>Source</u>
2017	SILVIA WEIL	Cole Information Services
2014	JOSE MARTINEZ	Cole Information Services

### 810 TILGHMAN DR

<u>Year</u>	<u>Uses</u>	<u>Source</u>
2017	TAIWAN MCMILLAN	Cole Information Services
2014	TAIWAN MCMILLAN	Cole Information Services

### 811 TILGHMAN DR

<u>Year</u>	<u>Uses</u>	<u>Source</u>
2014	OCCUPANT UNKNOWN	Cole Information Services

### 812 TILGHMAN DR

<u>Year</u>	<u>Uses</u>	<u>Source</u>
2014	NICOLE GREEN	Cole Information Services

### 813 TILGHMAN DR

<u>Year</u>	<u>Uses</u>	<u>Source</u>
2014	DANIELLE JENKINS	Cole Information Services

### 814 TILGHMAN DR

<u>Year</u>	<u>Uses</u>	<u>Source</u>
2017	TECOLA JACKSON	Cole Information Services
2014	TECOLA JACKSON	Cole Information Services

### 815 TILGHMAN DR

<u>Year</u>	<u>Uses</u>	<u>Source</u>
2017	PEGGY CARTER	Cole Information Services
2014	PEGGY CARTER	Cole Information Services

## FINDINGS

### 816 TILGHMAN DR

<u>Year</u>	<u>Uses</u>	<u>Source</u>
2014	VERNON CLARK	Cole Information Services

### 821 TILGHMAN DR

<u>Year</u>	<u>Uses</u>	<u>Source</u>
2017	NYEE JACKSON	Cole Information Services
2014	LAKIA CLARK	Cole Information Services

### 822 TILGHMAN DR

<u>Year</u>	<u>Uses</u>	<u>Source</u>
2017	FEDERIC RIVERA	Cole Information Services
2014	MARISOL ROMAN	Cole Information Services

### 823 TILGHMAN DR

<u>Year</u>	<u>Uses</u>	<u>Source</u>
2017	CHANEARAAH CORBITT	Cole Information Services
2014	N NONLIST	Cole Information Services

### 824 TILGHMAN DR

<u>Year</u>	<u>Uses</u>	<u>Source</u>
2017	EBONY LIGHTFOOT	Cole Information Services
2014	KATHLEEN LIGHTFOOT	Cole Information Services

### 825 TILGHMAN DR

<u>Year</u>	<u>Uses</u>	<u>Source</u>
2017	JUANA VILLALONGO	Cole Information Services
2014	MARION MORALES	Cole Information Services

### 826 TILGHMAN DR

<u>Year</u>	<u>Uses</u>	<u>Source</u>
2017	NOEMI SANTOS	Cole Information Services
2014	NOEMI SANTOS	Cole Information Services

### 827 TILGHMAN DR

<u>Year</u>	<u>Uses</u>	<u>Source</u>
2017	MINELY DEJESUS	Cole Information Services
2014	JULIO CRUZ	Cole Information Services

### 828 TILGHMAN DR

<u>Year</u>	<u>Uses</u>	<u>Source</u>
2014	EDITH JOHNSON	Cole Information Services

## FINDINGS

### 829 TILGHMAN DR

<u>Year</u>	<u>Uses</u>	<u>Source</u>
2017	MISTY INGALLS	Cole Information Services
2014	OCCUPANT UNKNOWN	Cole Information Services

### 830 TILGHMAN DR

<u>Year</u>	<u>Uses</u>	<u>Source</u>
2014	SHARAY INGALLS	Cole Information Services

### 831 TILGHMAN DR

<u>Year</u>	<u>Uses</u>	<u>Source</u>
2017	JORGE MELENDEZJR	Cole Information Services
2014	LAWYER GLENN	Cole Information Services

### 832 TILGHMAN DR

<u>Year</u>	<u>Uses</u>	<u>Source</u>
2014	MARSHA SMITH	Cole Information Services

## VAN BUREN

### 1701 VAN BUREN

<u>Year</u>	<u>Uses</u>	<u>Source</u>
1947	Pettigrew John	R.L. Polk & Co Publishers
	Young Meyer	R.L. Polk & Co Publishers
	Foos Meat Market	R.L. Polk & Co Publishers
1943	Pettigrew John	R.L. Polk & Co Publishers
	Young Meyer	R.L. Polk & Co Publishers
	Foos Grocery	R.L. Polk & Co Publishers
1940	Grady Manuel	R.L. Polk & Co Publishers
	Young Myer	R.L. Polk & Co Publishers
	Foos Jacob gro	R.L. Polk & Co Publishers
1922	Donde Morris Lena tailor	C. E. Howe Addresskey & Printing Co.

### 1703 VAN BUREN

<u>Year</u>	<u>Uses</u>	<u>Source</u>
1947	Lisley Larry	R.L. Polk & Co Publishers
1943	Lisley Larry	R.L. Polk & Co Publishers
1940	Lee Wm A	R.L. Polk & Co Publishers
1922	Mills Sansom Susan lab	C. E. Howe Addresskey & Printing Co.

## FINDINGS

### 1704 VAN BUREN

<u>Year</u>	<u>Uses</u>	<u>Source</u>
1947	No Return	R.L. Polk & Co Publishers
1943	Austin Mary Mrs	R.L. Polk & Co Publishers
1940	Austin Mary Mrs	R.L. Polk & Co Publishers
1922	Austin Carey Mary lab	C. E. Howe Addresskey & Printing Co.

### 1705 VAN BUREN

<u>Year</u>	<u>Uses</u>	<u>Source</u>
1947	Lewis Sidney	R.L. Polk & Co Publishers
1943	Gray Minnie Mrs	R.L. Polk & Co Publishers
1940	Gray Minnie Mrs	R.L. Polk & Co Publishers
1922	Clay May	C. E. Howe Addresskey & Printing Co.
	Clay Phoebe wid Henry	C. E. Howe Addresskey & Printing Co.

### 1711 VAN BUREN

<u>Year</u>	<u>Uses</u>	<u>Source</u>
1947	Rudolph Harry A garage	R.L. Polk & Co Publishers R.L. Polk & Co Publishers
1943	Rudolph Harry A garage	R.L. Polk & Co Publishers
1940	Rudolph Harry A garage	R.L. Polk & Co Publishers

### 1712 VAN BUREN

<u>Year</u>	<u>Uses</u>	<u>Source</u>
1947	Cherry Isaac W barrels	R.L. Polk & Co Publishers
1943	Cherry Isaac W barrels	R.L. Polk & Co Publishers
1940	Cherry Isaac W barrels	R.L. Polk & Co Publishers

### 1716 VAN BUREN

<u>Year</u>	<u>Uses</u>	<u>Source</u>
1943	Vacant	R.L. Polk & Co Publishers
1940	Hollingsbhead Saml	R.L. Polk & Co Publishers

### 1719 VAN BUREN

<u>Year</u>	<u>Uses</u>	<u>Source</u>
1943	Vacant	R.L. Polk & Co Publishers
1940	Vacant	R.L. Polk & Co Publishers
1922	Mc Dowell Eugene lab	C. E. Howe Addresskey & Printing Co.

## FINDINGS

### 1720 VAN BUREN

<u>Year</u>	<u>Uses</u>	<u>Source</u>
1965	Bayard E E	New Jersey Bell Telephone Co
1951	Bayard E E	New Jersey Bell Telephone Company
1947	Bayard Elmer E	R.L. Polk & Co Publishers
1943	Lyle Frank	R.L. Polk & Co Publishers
1940	Steel Esrael	R.L. Polk & Co Publishers
1922	Helmuth Wm B lab	C. E. Howe Addresskey & Printing Co.
	Helmuth Wm Margaret ice	C. E. Howe Addresskey & Printing Co.
	Brown Julia wid Wm	C. E. Howe Addresskey & Printing Co.

### 1721 VAN BUREN

<u>Year</u>	<u>Uses</u>	<u>Source</u>
1922	Moreland Hugh Sallie wagon bldr	C. E. Howe Addresskey & Printing Co.

### 1722 VAN BUREN

<u>Year</u>	<u>Uses</u>	<u>Source</u>
1947	No Return	R.L. Polk & Co Publishers
1943	Moruzin Peter	R.L. Polk & Co Publishers
1940	Moruzin Peter	R.L. Polk & Co Publishers
1922	Maruzian Peter Margaret lab	C. E. Howe Addresskey & Printing Co.

### 1723 VAN BUREN

<u>Year</u>	<u>Uses</u>	<u>Source</u>
1947	Witham Orlie	R.L. Polk & Co Publishers
1943	Fattore Enrico	R.L. Polk & Co Publishers
1940	Fattore Enrico	R.L. Polk & Co Publishers
1922	Fatura Andw Mary lab	C. E. Howe Addresskey & Printing Co.

### 1725 VAN BUREN

<u>Year</u>	<u>Uses</u>	<u>Source</u>
1947	Cook Eliz Mrs	R.L. Polk & Co Publishers
1943	Cook Wm M	R.L. Polk & Co Publishers
1940	Cook Wm M	R.L. Polk & Co Publishers
1922	Gates Anthony Theresa watchman	C. E. Howe Addresskey & Printing Co.
	Di Diego Louis lab	C. E. Howe Addresskey & Printing Co.
	Di Diego Dominick shipfr	C. E. Howe Addresskey & Printing Co.

### 1727 VAN BUREN

<u>Year</u>	<u>Uses</u>	<u>Source</u>
1947	Hardy Isaac	R.L. Polk & Co Publishers

## FINDINGS

<u>Year</u>	<u>Uses</u>	<u>Source</u>
1943	Eighth Ward Progressive Republican Club	R.L. Polk & Co Publishers
1940	publican Club	R.L. Polk & Co Publishers
	Eighth Ward Progressive Re	R.L. Polk & Co Publishers
1922	Mc Kenney Annie	C. E. Howe Addresskey & Printing Co.
	Haley Rose laundress	C. E. Howe Addresskey & Printing Co.
	Haley May wid Jeremiah	C. E. Howe Addresskey & Printing Co.

### 1728 VAN BUREN

<u>Year</u>	<u>Uses</u>	<u>Source</u>
1947	whse	R.L. Polk & Co Publishers
	Brown Saml & Co	R.L. Polk & Co Publishers
1943	Vacant	R.L. Polk & Co Publishers
1940	Garford Trucking Inc	R.L. Polk & Co Publishers

### 1729 VAN BUREN

<u>Year</u>	<u>Uses</u>	<u>Source</u>
1922	Steele Ezra Annie lab	C. E. Howe Addresskey & Printing Co.

### 1731 VAN BUREN

<u>Year</u>	<u>Uses</u>	<u>Source</u>
1947	Nelson Zena	R.L. Polk & Co Publishers
1943	Nelson Mary L	R.L. Polk & Co Publishers
1940	Marinovich Mary Mrs	R.L. Polk & Co Publishers

### 1733 VAN BUREN

<u>Year</u>	<u>Uses</u>	<u>Source</u>
1951	Doggette F W	New Jersey Bell Telephone Company
1947	Jacobs Fitzhugh	R.L. Polk & Co Publishers
1943	Hynson Wm A	R.L. Polk & Co Publishers
1940	Caprice Anthony	R.L. Polk & Co Publishers
1922	Cecich Richd lab	C. E. Howe Addresskey & Printing Co.
	Cecich Frank lab	C. E. Howe Addresskey & Printing Co.
	Cecich Duzi Mary lab	C. E. Howe Addresskey & Printing Co.

### 1734 VAN BUREN

<u>Year</u>	<u>Uses</u>	<u>Source</u>
1947	Whitney Robt jr	R.L. Polk & Co Publishers
1943	Krown Elwood C ice	R.L. Polk & Co Publishers
1940	Krown Elwood C ice	R.L. Polk & Co Publishers
1922	Hicks Annie C grocer	C. E. Howe Addresskey & Printing Co.

## FINDINGS

### 1735 VAN BUREN

<u>Year</u>	<u>Uses</u>	<u>Source</u>
1947	Nelson Clifford L	R.L. Polk & Co Publishers
1943	Coprin Anthony M	R.L. Polk & Co Publishers
1922	Russ Joseph L Sila Rev	C. E. Howe Addresskey & Printing Co.

### 1736 VAN BUREN

<u>Year</u>	<u>Uses</u>	<u>Source</u>
1947	Austin Arth	R.L. Polk & Co Publishers
1943	Brooks Eliz P Mrs	R.L. Polk & Co Publishers
1940	Panko Mary Mrs	R.L. Polk & Co Publishers

### 1737 VAN BUREN

<u>Year</u>	<u>Uses</u>	<u>Source</u>
1947	Maloy John	R.L. Polk & Co Publishers
1943	DiCristizi Frank	R.L. Polk & Co Publishers
1940	Di Cristizi Francis	R.L. Polk & Co Publishers

### 1738 VAN BUREN

<u>Year</u>	<u>Uses</u>	<u>Source</u>
1922	Babnew Archibald huckster	C. E. Howe Addresskey & Printing Co.

### 1739 VAN BUREN

<u>Year</u>	<u>Uses</u>	<u>Source</u>
1947	Dale Wm	R.L. Polk & Co Publishers
1943	Shough Geo F	R.L. Polk & Co Publishers
1940	Di Vitro Lawrence jr	R.L. Polk & Co Publishers
1922	Devetro Lawrence Jr lab	C. E. Howe Addresskey & Printing Co.
	Devetro Jno	C. E. Howe Addresskey & Printing Co.
	Devetro Dominick lab	C. E. Howe Addresskey & Printing Co.
	Devetro Lawrence Mary lab	C. E. Howe Addresskey & Printing Co.

### 1741 VAN BUREN

<u>Year</u>	<u>Uses</u>	<u>Source</u>
1947	Jones Thaddeus V	R.L. Polk & Co Publishers
1943	Jones Thaddeus V	R.L. Polk & Co Publishers
1940	Jones Thaddeus	R.L. Polk & Co Publishers
1922	Mc Daniel Wm Lily lab	C. E. Howe Addresskey & Printing Co.

## FINDINGS

### 1743 VAN BUREN

<u>Year</u>	<u>Uses</u>	<u>Source</u>
1947	Percival Steph F	R.L. Polk & Co Publishers
1943	Percival Steph F	R.L. Polk & Co Publishers
1940	Golden Thos barrels	R.L. Polk & Co Publishers
1922	Milohnick Antonio lab	C. E. Howe Addresskey & Printing Co.
	Miller Geo lab	C. E. Howe Addresskey & Printing Co.

### 1745 VAN BUREN

<u>Year</u>	<u>Uses</u>	<u>Source</u>
1951	Williams C C	New Jersey Bell Telephone Company
1947	Brown Michl	R.L. Polk & Co Publishers
1943	Brown Michl junk	R.L. Polk & Co Publishers
1922	Camovitz Frank lab	C. E. Howe Addresskey & Printing Co.
	Zanitti Antonio Marie lab	C. E. Howe Addresskey & Printing Co.

### VAN BUREN ST

#### 1701 VAN BUREN ST

<u>Year</u>	<u>Uses</u>	<u>Source</u>
1931	Pettigrew John	R.L. Polk & Co Publishers
	Foss Jacob gro	R.L. Polk & Co Publishers
1927	Wright John H	R.L. Polk & Co Publishers
	Lecht Rose confr	R.L. Polk & Co Publishers
	Foos Jacob	R.L. Polk & Co Publishers
	Wright John H	R.L. Polk & Co Publishers
	Lecht Rose confr	R.L. Polk & Co Publishers
	Foos Jacob	R.L. Polk & Co Publishers

#### 1703 VAN BUREN ST

<u>Year</u>	<u>Uses</u>	<u>Source</u>
1931	Vacant	R.L. Polk & Co Publishers
1927	Mason Thos	R.L. Polk & Co Publishers
	Mason Thos	R.L. Polk & Co Publishers
	Giles Millie Mrs	R.L. Polk & Co Publishers
	Giles Millie Mrs	R.L. Polk & Co Publishers

#### 1704 VAN BUREN ST

<u>Year</u>	<u>Uses</u>	<u>Source</u>
1931	Kyler Camilla Mrs	R.L. Polk & Co Publishers
	Austin Mary Mrs	R.L. Polk & Co Publishers

## FINDINGS

<u>Year</u>	<u>Uses</u>	<u>Source</u>
1931	Austin Henry	R.L. Polk & Co Publishers
1927	Austin Henry	R.L. Polk & Co Publishers
	Austin Henry	R.L. Polk & Co Publishers

### 1705 VAN BUREN ST

<u>Year</u>	<u>Uses</u>	<u>Source</u>
1931	Lehman Frank H	R.L. Polk & Co Publishers
1927	Mason Henrietta	R.L. Polk & Co Publishers
	Mason Henrietta	R.L. Polk & Co Publishers

### 1712 VAN BUREN ST

<u>Year</u>	<u>Uses</u>	<u>Source</u>
1931	barrels	R.L. Polk & Co Publishers
	Cherry Isaac W	R.L. Polk & Co Publishers

### 1716 VAN BUREN ST

<u>Year</u>	<u>Uses</u>	<u>Source</u>
1931	Thompson Jas	R.L. Polk & Co Publishers
1927	Kurpciewz Jos	R.L. Polk & Co Publishers
	Kurpciewz Jos	R.L. Polk & Co Publishers

### 1719 VAN BUREN ST

<u>Year</u>	<u>Uses</u>	<u>Source</u>
1931	Rodgers Edw	R.L. Polk & Co Publishers
1927	Stewart Edw	R.L. Polk & Co Publishers
	Stewart Edw	R.L. Polk & Co Publishers

### 1720 VAN BUREN ST

<u>Year</u>	<u>Uses</u>	<u>Source</u>
1961	Bayard E E	New Jersey Bell Telephone Co
1931	Tyler John	R.L. Polk & Co Publishers
1927	Helmuth Wm ice	R.L. Polk & Co Publishers
	Helmuth Wm ice	R.L. Polk & Co Publishers

### 1721 VAN BUREN ST

<u>Year</u>	<u>Uses</u>	<u>Source</u>
1931	Vacant	R.L. Polk & Co Publishers
1927	Lee Wheeler	R.L. Polk & Co Publishers
	Lee Wheeler	R.L. Polk & Co Publishers

## FINDINGS

### 1722 VAN BUREN ST

<u>Year</u>	<u>Uses</u>	<u>Source</u>
1931	Vacant	R.L. Polk & Co Publishers
1927	Frisby Clara	R.L. Polk & Co Publishers
	Frisby Clara	R.L. Polk & Co Publishers

### 1723 VAN BUREN ST

<u>Year</u>	<u>Uses</u>	<u>Source</u>
1931	Fattore Enrico	R.L. Polk & Co Publishers
1927	Fatura Henry	R.L. Polk & Co Publishers
	Fatura Henry	R.L. Polk & Co Publishers

### 1725 VAN BUREN ST

<u>Year</u>	<u>Uses</u>	<u>Source</u>
1931	Nix Albert	R.L. Polk & Co Publishers
1927	Villinger Jos A	R.L. Polk & Co Publishers
	Villinger Jos A	R.L. Polk & Co Publishers

### 1727 VAN BUREN ST

<u>Year</u>	<u>Uses</u>	<u>Source</u>
1931	Golden Thos soft drinks	R.L. Polk & Co Publishers
1927	Mc Kenny Annie	R.L. Polk & Co Publishers
	Mc Kenny Annie	R.L. Polk & Co Publishers

### 1728 VAN BUREN ST

<u>Year</u>	<u>Uses</u>	<u>Source</u>
1961	Vee Tool & Machine Co	New Jersey Bell Telephone Co

### 1729 VAN BUREN ST

<u>Year</u>	<u>Uses</u>	<u>Source</u>
1931	Timmons Norris	R.L. Polk & Co Publishers
1927	Davis David	R.L. Polk & Co Publishers
	Davis David	R.L. Polk & Co Publishers

### 1731 VAN BUREN ST

<u>Year</u>	<u>Uses</u>	<u>Source</u>
1931	Vacant	R.L. Polk & Co Publishers
1927	Vacant	R.L. Polk & Co Publishers
	Vacant	R.L. Polk & Co Publishers

## FINDINGS

### 1733 VAN BUREN ST

<u>Year</u>	<u>Uses</u>	<u>Source</u>
1931	Caprice Anthony	R.L. Polk & Co Publishers
1927	Lilley Frank	R.L. Polk & Co Publishers
	Lilley Frank	R.L. Polk & Co Publishers

### 1734 VAN BUREN ST

<u>Year</u>	<u>Uses</u>	<u>Source</u>
1931	Threadgill Stacey	R.L. Polk & Co Publishers
1927	Hicks Arth	R.L. Polk & Co Publishers
	Hicks Arth	R.L. Polk & Co Publishers

### 1735 VAN BUREN ST

<u>Year</u>	<u>Uses</u>	<u>Source</u>
1931	Christy Frank	R.L. Polk & Co Publishers
1927	Inicic Christy	R.L. Polk & Co Publishers
	Inicic Christy	R.L. Polk & Co Publishers

### 1736 VAN BUREN ST

<u>Year</u>	<u>Uses</u>	<u>Source</u>
1931	Panko Wasil	R.L. Polk & Co Publishers
1927	Panko Wasil	R.L. Polk & Co Publishers
	Panko Wasil	R.L. Polk & Co Publishers

### 1738 VAN BUREN ST

<u>Year</u>	<u>Uses</u>	<u>Source</u>
1931	Tinson Chas	R.L. Polk & Co Publishers
1927	Babnew Wm W	R.L. Polk & Co Publishers
	Babnew Wm W	R.L. Polk & Co Publishers

### 1739 VAN BUREN ST

<u>Year</u>	<u>Uses</u>	<u>Source</u>
1931	Devetro Lawrence jr	R.L. Polk & Co Publishers
1927	Devetjo Lawrence jr	R.L. Polk & Co Publishers
	Devetjo Lawrence jr	R.L. Polk & Co Publishers

### 1741 VAN BUREN ST

<u>Year</u>	<u>Uses</u>	<u>Source</u>
1931	Schavo Amelia	R.L. Polk & Co Publishers
1927	Deaton Albert	R.L. Polk & Co Publishers
	Deaton Albert	R.L. Polk & Co Publishers

## FINDINGS

### 1743 VAN BUREN ST

<u>Year</u>	<u>Uses</u>	<u>Source</u>
1931	Golden Thos	R.L. Polk & Co Publishers
1927	Thomas Violet Mrs	R.L. Polk & Co Publishers
	Thomas Violet Mrs	R.L. Polk & Co Publishers

### 1745 VAN BUREN ST

<u>Year</u>	<u>Uses</u>	<u>Source</u>
1931	Sabo Michi	R.L. Polk & Co Publishers
1927	Aull Mary Mrs	R.L. Polk & Co Publishers
	Aull Mary Mrs	R.L. Polk & Co Publishers

### VAN HIOOK

#### 707 VAN HIOOK

<u>Year</u>	<u>Uses</u>	<u>Source</u>
1922	Haywood Willis Ida lab	C. E. Howe Addresskey & Printing Co.

#### 842 VAN HIOOK

<u>Year</u>	<u>Uses</u>	<u>Source</u>
1970	Henson A G	New Jersey Bell Telephone Co

### VAN HOOK

#### 658 VAN HOOK

<u>Year</u>	<u>Uses</u>	<u>Source</u>
1943	Vacant	R.L. Polk & Co Publishers

#### 659 VAN HOOK

<u>Year</u>	<u>Uses</u>	<u>Source</u>
1943	Roberts Jesse C	R.L. Polk & Co Publishers

#### 661 VAN HOOK

<u>Year</u>	<u>Uses</u>	<u>Source</u>
1951	Roberts J C r	New Jersey Bell Telephone Company
1943	Bailey Lillian Mrs	R.L. Polk & Co Publishers

#### 663 VAN HOOK

<u>Year</u>	<u>Uses</u>	<u>Source</u>
1943	Maddox Russell A	R.L. Polk & Co Publishers

## FINDINGS

### 665 VAN HOOK

<u>Year</u>	<u>Uses</u>	<u>Source</u>
1943	Cooper Marcus	R.L. Polk & Co Publishers

### 667 VAN HOOK

<u>Year</u>	<u>Uses</u>	<u>Source</u>
1943	Brown David	R.L. Polk & Co Publishers

### 669 VAN HOOK

<u>Year</u>	<u>Uses</u>	<u>Source</u>
1943	Mitchell Jos H	R.L. Polk & Co Publishers

### 671 VAN HOOK

<u>Year</u>	<u>Uses</u>	<u>Source</u>
1943	Patterson Tony	R.L. Polk & Co Publishers

### 673 VAN HOOK

<u>Year</u>	<u>Uses</u>	<u>Source</u>
1943	Morton Alf	R.L. Polk & Co Publishers

### 675 VAN HOOK

<u>Year</u>	<u>Uses</u>	<u>Source</u>
1943	Goodman Edw W	R.L. Polk & Co Publishers

### 677 VAN HOOK

<u>Year</u>	<u>Uses</u>	<u>Source</u>
1943	Thomas Geo W	R.L. Polk & Co Publishers

### 679 VAN HOOK

<u>Year</u>	<u>Uses</u>	<u>Source</u>
1943	Cirillo Pasquale gro	R.L. Polk & Co Publishers

### 681 VAN HOOK

<u>Year</u>	<u>Uses</u>	<u>Source</u>
1943	Kelly Louise	R.L. Polk & Co Publishers

### 683 VAN HOOK

<u>Year</u>	<u>Uses</u>	<u>Source</u>
1943	White Hobart	R.L. Polk & Co Publishers

### 685 VAN HOOK

<u>Year</u>	<u>Uses</u>	<u>Source</u>
1943	Mociak Michl	R.L. Polk & Co Publishers

## FINDINGS

### 686 VAN HOOK

<u>Year</u>	<u>Uses</u>	<u>Source</u>
1943	Vacant	R.L. Polk & Co Publishers

### 688 VAN HOOK

<u>Year</u>	<u>Uses</u>	<u>Source</u>
1943	Vacant	R.L. Polk & Co Publishers

### 690 VAN HOOK

<u>Year</u>	<u>Uses</u>	<u>Source</u>
1951	Fisher A Mrs r	New Jersey Bell Telephone Company
1943	Fisher Aug	R.L. Polk & Co Publishers

### 692 VAN HOOK

<u>Year</u>	<u>Uses</u>	<u>Source</u>
1943	Gross Wm	R.L. Polk & Co Publishers

### 693 VAN HOOK

<u>Year</u>	<u>Uses</u>	<u>Source</u>
1951	Cam Architectural Cast Stone Co	New Jersey Bell Telephone Company
1943	Booth Marie M	R.L. Polk & Co Publishers

### 694 VAN HOOK

<u>Year</u>	<u>Uses</u>	<u>Source</u>
1943	Thomas Clara Mrs	R.L. Polk & Co Publishers

### 695 VAN HOOK

<u>Year</u>	<u>Uses</u>	<u>Source</u>
1943	Gibson Lewis C	R.L. Polk & Co Publishers

### 696 VAN HOOK

<u>Year</u>	<u>Uses</u>	<u>Source</u>
1951	Watson Russell confcnr	New Jersey Bell Telephone Company
1943	Hood Cleophus billiards	R.L. Polk & Co Publishers

### 697 VAN HOOK

<u>Year</u>	<u>Uses</u>	<u>Source</u>
1943	Stokes David	R.L. Polk & Co Publishers

### 699 VAN HOOK

<u>Year</u>	<u>Uses</u>	<u>Source</u>
1943	Best Ola Mrs	R.L. Polk & Co Publishers

## FINDINGS

<u>Year</u>	<u>Uses</u>	<u>Source</u>
1943	Moore Bernice M	R.L. Polk & Co Publishers

### 701 VAN HOOK

<u>Year</u>	<u>Uses</u>	<u>Source</u>
1943	Brown Geo	R.L. Polk & Co Publishers

### 703 VAN HOOK

<u>Year</u>	<u>Uses</u>	<u>Source</u>
1943	Morrell Walter	R.L. Polk & Co Publishers

### 705 VAN HOOK

<u>Year</u>	<u>Uses</u>	<u>Source</u>
1943	Vacant	R.L. Polk & Co Publishers

### 706 VAN HOOK

<u>Year</u>	<u>Uses</u>	<u>Source</u>
1943	Smith Hattie J	R.L. Polk & Co Publishers
	Carroll John J	R.L. Polk & Co Publishers

### 707 VAN HOOK

<u>Year</u>	<u>Uses</u>	<u>Source</u>
1943	Hoarsley Dorothy	R.L. Polk & Co Publishers

### 708 VAN HOOK

<u>Year</u>	<u>Uses</u>	<u>Source</u>
1943	Henson Albert G	R.L. Polk & Co Publishers

### 709 VAN HOOK

<u>Year</u>	<u>Uses</u>	<u>Source</u>
1943	Scott Edw	R.L. Polk & Co Publishers

### 710 VAN HOOK

<u>Year</u>	<u>Uses</u>	<u>Source</u>
1943	Henson Albert G	R.L. Polk & Co Publishers

### 711 VAN HOOK

<u>Year</u>	<u>Uses</u>	<u>Source</u>
1943	Gibson Eliz Mrs	R.L. Polk & Co Publishers

### 712 VAN HOOK

<u>Year</u>	<u>Uses</u>	<u>Source</u>
1943	Valentine Clarence A	R.L. Polk & Co Publishers

## FINDINGS

### 713 VAN HOOK

<u>Year</u>	<u>Uses</u>	<u>Source</u>
1943	Mitchell David	R.L. Polk & Co Publishers

### 714 VAN HOOK

<u>Year</u>	<u>Uses</u>	<u>Source</u>
1943	Johnson Purvis C	R.L. Polk & Co Publishers

### 715 VAN HOOK

<u>Year</u>	<u>Uses</u>	<u>Source</u>
1943	Scott Floyd	R.L. Polk & Co Publishers

### 716 VAN HOOK

<u>Year</u>	<u>Uses</u>	<u>Source</u>
1943	Trustee Elmer S	R.L. Polk & Co Publishers

### 717 VAN HOOK

<u>Year</u>	<u>Uses</u>	<u>Source</u>
1943	Nichols Edw	R.L. Polk & Co Publishers

### 718 VAN HOOK

<u>Year</u>	<u>Uses</u>	<u>Source</u>
1943	Fisher Noah C	R.L. Polk & Co Publishers

### 719 VAN HOOK

<u>Year</u>	<u>Uses</u>	<u>Source</u>
1943	Jenkins Clarence	R.L. Polk & Co Publishers

### 720 VAN HOOK

<u>Year</u>	<u>Uses</u>	<u>Source</u>
1943	Gardner Nelson	R.L. Polk & Co Publishers

### 721 VAN HOOK

<u>Year</u>	<u>Uses</u>	<u>Source</u>
1943	Hollingsworth Saml	R.L. Polk & Co Publishers

### 722 VAN HOOK

<u>Year</u>	<u>Uses</u>	<u>Source</u>
1943	Bundy Earl H	R.L. Polk & Co Publishers

### 723 VAN HOOK

<u>Year</u>	<u>Uses</u>	<u>Source</u>
1943	Vacant	R.L. Polk & Co Publishers

## FINDINGS

### 724 VAN HOOK

<u>Year</u>	<u>Uses</u>	<u>Source</u>
1943	Vacant	R.L. Polk & Co Publishers

### 725 VAN HOOK

<u>Year</u>	<u>Uses</u>	<u>Source</u>
1943	Taylor Wm	R.L. Polk & Co Publishers

### 726 VAN HOOK

<u>Year</u>	<u>Uses</u>	<u>Source</u>
1943	Green Moses	R.L. Polk & Co Publishers
	Robinson Wm	R.L. Polk & Co Publishers

### 727 VAN HOOK

<u>Year</u>	<u>Uses</u>	<u>Source</u>
1943	Wilson Clarence	R.L. Polk & Co Publishers

### 729 VAN HOOK

<u>Year</u>	<u>Uses</u>	<u>Source</u>
1943	Council Peter	R.L. Polk & Co Publishers

### 731 VAN HOOK

<u>Year</u>	<u>Uses</u>	<u>Source</u>
1943	Howard Connie	R.L. Polk & Co Publishers

### 733 VAN HOOK

<u>Year</u>	<u>Uses</u>	<u>Source</u>
1943	Steele Eliz Mrs	R.L. Polk & Co Publishers

### 735 VAN HOOK

<u>Year</u>	<u>Uses</u>	<u>Source</u>
1943	Collaretti Jas	R.L. Polk & Co Publishers

### 737 VAN HOOK

<u>Year</u>	<u>Uses</u>	<u>Source</u>
1943	Funk Frank	R.L. Polk & Co Publishers

### 760 VAN HOOK

<u>Year</u>	<u>Uses</u>	<u>Source</u>
1951	Associated Fuel Oil Dirs Inc	New Jersey Bell Telephone Company
	Menoken Oil Co	New Jersey Bell Telephone Company
1943	Menoken Oil Service	R.L. Polk & Co Publishers

## FINDINGS

### 851 VAN HOOK

<u>Year</u>	<u>Uses</u>	<u>Source</u>
1943	Brandemarte Vincent	R.L. Polk & Co Publishers

### 853 VAN HOOK

<u>Year</u>	<u>Uses</u>	<u>Source</u>
1943	Smith Raymond R	R.L. Polk & Co Publishers

### 855 VAN HOOK

<u>Year</u>	<u>Uses</u>	<u>Source</u>
1943	Barry Jenny Mrs	R.L. Polk & Co Publishers

### 857 VAN HOOK

<u>Year</u>	<u>Uses</u>	<u>Source</u>
1951	Holland J Mrs r	New Jersey Bell Telephone Company
1943	Camper Wm H	R.L. Polk & Co Publishers

### 859 VAN HOOK

<u>Year</u>	<u>Uses</u>	<u>Source</u>
1943	Jones Hiram N	R.L. Polk & Co Publishers

### 861 VAN HOOK

<u>Year</u>	<u>Uses</u>	<u>Source</u>
1943	Cotton Isaac	R.L. Polk & Co Publishers

### 863 VAN HOOK

<u>Year</u>	<u>Uses</u>	<u>Source</u>
1943	Stevenson Anna Mrs	R.L. Polk & Co Publishers

### 865 VAN HOOK

<u>Year</u>	<u>Uses</u>	<u>Source</u>
1943	Hill Richd	R.L. Polk & Co Publishers

### 867 VAN HOOK

<u>Year</u>	<u>Uses</u>	<u>Source</u>
1943	Godfrey Alberta H	R.L. Polk & Co Publishers

### VAN HOOK 365 9191

### 677 VAN HOOK 365 9191

<u>Year</u>	<u>Uses</u>	<u>Source</u>
1965	Lorees Beauty Shop	New Jersey Bell Telephone Co

## FINDINGS

### VAN HOOK 963

#### 802 VAN HOOK 963

<u>Year</u>	<u>Uses</u>	<u>Source</u>
1970	Belt W	New Jersey Bell Telephone Co

### VAN HOOK 963 9880

#### 696 VAN HOOK 963 9880

<u>Year</u>	<u>Uses</u>	<u>Source</u>
1965	Campbells Candy Store	New Jersey Bell Telephone Co

### VAN HOOK 964 101

#### 693 VAN HOOK 964 101

<u>Year</u>	<u>Uses</u>	<u>Source</u>
1965	Cam Architectural Cast Stone Co Inc	New Jersey Bell Telephone Co

### VAN HOOK 964 5795

#### 688 VAN HOOK 964 5795

<u>Year</u>	<u>Uses</u>	<u>Source</u>
1965	Lyle Viola	New Jersey Bell Telephone Co

### VAN HOOK CARNM 55 STON GEO P R

#### 714 VAN HOOK CARNM 55 STON GEO P R

<u>Year</u>	<u>Uses</u>	<u>Source</u>
1951	Johnson P C	New Jersey Bell Telephone Company

### VAN HOOK ST

#### 658 VAN HOOK ST

<u>Year</u>	<u>Uses</u>	<u>Source</u>
1947	Lakin Jos blksmith	R.L. Polk & Co Publishers

#### 659 VAN HOOK ST

<u>Year</u>	<u>Uses</u>	<u>Source</u>
1947	Fountain Preston	R.L. Polk & Co Publishers
1940	Roberts Jesse C	R.L. Polk & Co Publishers
1931	Smith Mattie Mrs	R.L. Polk & Co Publishers
1927	Bowness Wm	R.L. Polk & Co Publishers

## FINDINGS

<u>Year</u>	<u>Uses</u>	<u>Source</u>
1927	Bowness Wm	R.L. Polk & Co Publishers

### 661 VAN HOOK ST

<u>Year</u>	<u>Uses</u>	<u>Source</u>
1965	Roberts J C	New Jersey Bell Telephone Co
1961	Roberts J C	New Jersey Bell Telephone Co
1947	Roberts Jesse	R.L. Polk & Co Publishers
1940	Bailey Lillian Mrs	R.L. Polk & Co Publishers
1931	Watkins Harry F	R.L. Polk & Co Publishers
1927	Smyth Carrie R Mrs	R.L. Polk & Co Publishers
	Smyth Carrie R Mrs	R.L. Polk & Co Publishers
1922	Smyth Carrie R wid James R	C. E. Howe Addresskey & Printing Co.
	Clark Walter Ruth machst	C. E. Howe Addresskey & Printing Co.
	Smyth Elmer A salesman	C. E. Howe Addresskey & Printing Co.

### 663 VAN HOOK ST

<u>Year</u>	<u>Uses</u>	<u>Source</u>
1947	Lopez Honorrio	R.L. Polk & Co Publishers
1940	Maddox Bertha Mrs	R.L. Polk & Co Publishers
1931	Vacant	R.L. Polk & Co Publishers
1927	Warren Ezekiel	R.L. Polk & Co Publishers
	Warren Ezekiel	R.L. Polk & Co Publishers
1922	Stewart Wm pipe coverer	C. E. Howe Addresskey & Printing Co.

### 665 VAN HOOK ST

<u>Year</u>	<u>Uses</u>	<u>Source</u>
1947	Cooper Marcus	R.L. Polk & Co Publishers
1940	Cooper Marcus	R.L. Polk & Co Publishers
1931	Vacant	R.L. Polk & Co Publishers
1927	Mc Mtillan Geo	R.L. Polk & Co Publishers
	Mc Mtillan Geo	R.L. Polk & Co Publishers
1922	Carlin Morris Rebecca condtr	C. E. Howe Addresskey & Printing Co.

### 667 VAN HOOK ST

<u>Year</u>	<u>Uses</u>	<u>Source</u>
1947	Payton Gilbert	R.L. Polk & Co Publishers
1940	Mason Henrietta Mrs	R.L. Polk & Co Publishers
1931	Vacant	R.L. Polk & Co Publishers
1927	Lomas Frank	R.L. Polk & Co Publishers
	Lomas Frank	R.L. Polk & Co Publishers

## FINDINGS

<u>Year</u>	<u>Uses</u>	<u>Source</u>
1922	Pine Thos Reba lab	C. E. Howe Addresskey & Printing Co.

### 669 VAN HOOK ST

<u>Year</u>	<u>Uses</u>	<u>Source</u>
1965	Ingram Joan M	New Jersey Bell Telephone Co
1951	Wright J H	New Jersey Bell Telephone Company
1947	Hicks Herbert	R.L. Polk & Co Publishers
1940	Mitchell Jos H	R.L. Polk & Co Publishers
1931	Vacant	R.L. Polk & Co Publishers
1927	Vacant	R.L. Polk & Co Publishers
	Vacant	R.L. Polk & Co Publishers

### 671 VAN HOOK ST

<u>Year</u>	<u>Uses</u>	<u>Source</u>
1951	Patterson T r	New Jersey Bell Telephone Company
1947	Patterson Tony	R.L. Polk & Co Publishers
1940	Adkins Muskogee	R.L. Polk & Co Publishers
1931	Smith Chas E	R.L. Polk & Co Publishers
1927	Newsaune Clarence	R.L. Polk & Co Publishers
	Newsaune Clarence	R.L. Polk & Co Publishers
1922	Green Joseph Mary licoricemkr	C. E. Howe Addresskey & Printing Co.

### 673 VAN HOOK ST

<u>Year</u>	<u>Uses</u>	<u>Source</u>
1947	Morris Geo	R.L. Polk & Co Publishers
1940	Morton Lucy Mrs	R.L. Polk & Co Publishers
1931	Brown Alex	R.L. Polk & Co Publishers
1927	Sammons Ira	R.L. Polk & Co Publishers
	Sammons Ira	R.L. Polk & Co Publishers
1922	Kois Stanley Annie lab	C. E. Howe Addresskey & Printing Co.

### 675 VAN HOOK ST

<u>Year</u>	<u>Uses</u>	<u>Source</u>
1947	Goodman Edw W	R.L. Polk & Co Publishers
1940	Goodman Edw W	R.L. Polk & Co Publishers
1931	Johnson Alf	R.L. Polk & Co Publishers
1927	Smith Lloyd	R.L. Polk & Co Publishers
	Smith Lloyd	R.L. Polk & Co Publishers
1922	Bader Geo billposter	C. E. Howe Addresskey & Printing Co.
	Villinger Joseph A Christina foreman	C. E. Howe Addresskey & Printing Co.

## FINDINGS

### 677 VAN HOOK ST

<u>Year</u>	<u>Uses</u>	<u>Source</u>
1965	Conyers Lillian Venus Miss	New Jersey Bell Telephone Co
	Conyers Loree	New Jersey Bell Telephone Co
1961	Lorees Beauty Shop	New Jersey Bell Telephone Co
	Conyers Loree	New Jersey Bell Telephone Co
1951	Moore Wm	New Jersey Bell Telephone Company
1947	Moore Wm	R.L. Polk & Co Publishers
1940	Thomas Geo W	R.L. Polk & Co Publishers
1931	Thomas Geo	R.L. Polk & Co Publishers
1927	Thomas Geo	R.L. Polk & Co Publishers
	Thomas Geo	R.L. Polk & Co Publishers
1922	Lyons Chas lab	C. E. Howe Addresskey & Printing Co.
	Hubert Elizabeth	C. E. Howe Addresskey & Printing Co.
	De Haven Ellwood lab	C. E. Howe Addresskey & Printing Co.

### 679 VAN HOOK ST

<u>Year</u>	<u>Uses</u>	<u>Source</u>
1947	Clark Eug coal	R.L. Polk & Co Publishers
1940	Cirillo Pasquale gro	R.L. Polk & Co Publishers
1931	Cirillo Pasquale gro	R.L. Polk & Co Publishers
1927	Cirillo Pasquale gro	R.L. Polk & Co Publishers
	Cirillo Pasquale gro	R.L. Polk & Co Publishers
1922	Cirillo Peter Louisa shipwkr	C. E. Howe Addresskey & Printing Co.

### 681 VAN HOOK ST

<u>Year</u>	<u>Uses</u>	<u>Source</u>
1947	Adkins Ira	R.L. Polk & Co Publishers
1940	Kelly Doe	R.L. Polk & Co Publishers
1931	Burmylo Michi	R.L. Polk & Co Publishers
1927	Burmiller Michi	R.L. Polk & Co Publishers
	Burmiller Michi	R.L. Polk & Co Publishers
1922	Hubert Virginia wid Wm	C. E. Howe Addresskey & Printing Co.
	Baines Jas clk	C. E. Howe Addresskey & Printing Co.
	Knettle Roy Violet shipwkr	C. E. Howe Addresskey & Printing Co.

### 683 VAN HOOK ST

<u>Year</u>	<u>Uses</u>	<u>Source</u>
1951	Sharp A M Mrs r	New Jersey Bell Telephone Company
1947	Blair Thos	R.L. Polk & Co Publishers

## FINDINGS

<u>Year</u>	<u>Uses</u>	<u>Source</u>
1940	Lyle Frank	R.L. Polk & Co Publishers
1931	Wilkie Sami W	R.L. Polk & Co Publishers
1927	Wilkie Saml	R.L. Polk & Co Publishers
	Van Buren	R.L. Polk & Co Publishers
	Van Buren	R.L. Polk & Co Publishers
	Wilkie Saml	R.L. Polk & Co Publishers
1922	Wilkie Saml Laura R lab	C. E. Howe Addresskey & Printing Co.

### 684 VAN HOOK ST

<u>Year</u>	<u>Uses</u>	<u>Source</u>
1931	Bell Jas	R.L. Polk & Co Publishers
1927	Bell Jas	R.L. Polk & Co Publishers
	Bell Jas	R.L. Polk & Co Publishers
1922	Bell Jas Louise lab	C. E. Howe Addresskey & Printing Co.

### 685 VAN HOOK ST

<u>Year</u>	<u>Uses</u>	<u>Source</u>
1951	Plodzyn J A	New Jersey Bell Telephone Company
1947	Mociak Michi	R.L. Polk & Co Publishers
1940	Mociak Miehl	R.L. Polk & Co Publishers
1931	Mociak Michi	R.L. Polk & Co Publishers
1927	Mojik Michi	R.L. Polk & Co Publishers
	Mojik Michi	R.L. Polk & Co Publishers
1922	Mojik Michl Bronislowa lab	C. E. Howe Addresskey & Printing Co.

### 686 VAN HOOK ST

<u>Year</u>	<u>Uses</u>	<u>Source</u>
1947	Smith Edgar P	R.L. Polk & Co Publishers
1940	Brown Geo W	R.L. Polk & Co Publishers
1931	Coleman Mamie Mrs	R.L. Polk & Co Publishers
1927	Camper Charlotte Mrs	R.L. Polk & Co Publishers
	Camper Charlotte Mrs	R.L. Polk & Co Publishers
1922	Moore Chas police	C. E. Howe Addresskey & Printing Co.
	Camper Louis Charlotte lab	C. E. Howe Addresskey & Printing Co.

### 688 VAN HOOK ST

<u>Year</u>	<u>Uses</u>	<u>Source</u>
1961	Lyle Viola	New Jersey Bell Telephone Co
1951	Lyle F r	New Jersey Bell Telephone Company
1947	Lyle Frank	R.L. Polk & Co Publishers

## FINDINGS

<u>Year</u>	<u>Uses</u>	<u>Source</u>
1940	Henderson Ellen Mrs	R.L. Polk & Co Publishers
1931	King Dennis E	R.L. Polk & Co Publishers
1927	King Dennis E	R.L. Polk & Co Publishers
	King Dennis E	R.L. Polk & Co Publishers
1922	King Dennis E Mary porter	C. E. Howe Addresskey & Printing Co.
	King Ellsworth lab	C. E. Howe Addresskey & Printing Co.

### 690 VAN HOOK ST

<u>Year</u>	<u>Uses</u>	<u>Source</u>
1961	Harmon Emma Mrs	New Jersey Bell Telephone Co
1947	Fisher Augustus	R.L. Polk & Co Publishers
1940	Butts Caroline E Mrs	R.L. Polk & Co Publishers
1931	Frisby CLara	R.L. Polk & Co Publishers
1927	Peterson Geo E	R.L. Polk & Co Publishers
	Peterson Geo E	R.L. Polk & Co Publishers
1922	King Ira Paulina lab 1h	C. E. Howe Addresskey & Printing Co.

### 692 VAN HOOK ST

<u>Year</u>	<u>Uses</u>	<u>Source</u>
1947	Gross Louise Mrs	R.L. Polk & Co Publishers
1940	Gross Wm	R.L. Polk & Co Publishers
1931	Vacant	R.L. Polk & Co Publishers
1927	Henson Albert G	R.L. Polk & Co Publishers
	Henson Albert G	R.L. Polk & Co Publishers
1922	Jenkins Chas Josephine lab	C. E. Howe Addresskey & Printing Co.
	Jenkins Lily domestic	C. E. Howe Addresskey & Printing Co.

### 693 VAN HOOK ST

<u>Year</u>	<u>Uses</u>	<u>Source</u>
1961	Cam Architectural Cast Stone Co Inc	New Jersey Bell Telephone Co
1947	Magliano Vito	R.L. Polk & Co Publishers
1940	Booth Wm E jr florist	R.L. Polk & Co Publishers
1931	South Camden Nursery	R.L. Polk & Co Publishers
	Booth Wm E jr	R.L. Polk & Co Publishers
1927	Booth Wm E jr	R.L. Polk & Co Publishers
	South Camden Nursery	R.L. Polk & Co Publishers
	Booth Wm E jr	R.L. Polk & Co Publishers
	South Camden Nursery	R.L. Polk & Co Publishers
1922	BOOTH WILLIAM E JR South Camden Nursery & florist	C. E. Howe Addresskey & Printing Co.

## FINDINGS

### 694 VAN HOOK ST

<u>Year</u>	<u>Uses</u>	<u>Source</u>
1951	Fuller L W	New Jersey Bell Telephone Company
1947	Thomas Clara Mrs	R.L. Polk & Co Publishers
1940	Thomas Clara Mrs	R.L. Polk & Co Publishers
1931	Burch Florence Mrs	R.L. Polk & Co Publishers
1927	Burch Nathan	R.L. Polk & Co Publishers
	Burch Nathan	R.L. Polk & Co Publishers
1922	Baker Jno H lab	C. E. Howe Addresskey & Printing Co.
	Doeman Wm H Queen E lab	C. E. Howe Addresskey & Printing Co.

### 695 VAN HOOK ST

<u>Year</u>	<u>Uses</u>	<u>Source</u>
1947	Coles Lester	R.L. Polk & Co Publishers
1940	I Gibson Lewis C	R.L. Polk & Co Publishers
1931	Vacant	R.L. Polk & Co Publishers
	Gibson Lewis C	R.L. Polk & Co Publishers
1927	Brown Geo	R.L. Polk & Co Publishers
	Rhodes Cornelius	R.L. Polk & Co Publishers
	Brown Geo	R.L. Polk & Co Publishers
	Rhodes Cornelius	R.L. Polk & Co Publishers
1922	Reever Wm lab	C. E. Howe Addresskey & Printing Co.

### 696 VAN HOOK ST

<u>Year</u>	<u>Uses</u>	<u>Source</u>
1961	Campbells Candy Store	New Jersey Bell Telephone Co
1947	Hood Cleophus confr	R.L. Polk & Co Publishers
1940	Lumpkins Walter billiards	R.L. Polk & Co Publishers
1931	Booth Wm E jr	R.L. Polk & Co Publishers
	Fine Jacob restr	R.L. Polk & Co Publishers
1927	Lockman F confr	R.L. Polk & Co Publishers
	Lockman F confr	R.L. Polk & Co Publishers
	Moore Louis	R.L. Polk & Co Publishers
	Moore Louis	R.L. Polk & Co Publishers

### 697 VAN HOOK ST

<u>Year</u>	<u>Uses</u>	<u>Source</u>
1947	Stokes David	R.L. Polk & Co Publishers
1940	Stokes David	R.L. Polk & Co Publishers
1931	Gaddes David	R.L. Polk & Co Publishers

## FINDINGS

<u>Year</u>	<u>Uses</u>	<u>Source</u>
1927	Gaddes David	R.L. Polk & Co Publishers
	Gillyard John	R.L. Polk & Co Publishers
	Gillyard John	R.L. Polk & Co Publishers
	Gaddes David	R.L. Polk & Co Publishers
1922	Johnson Peter Ada lab	C. E. Howe Addresskey & Printing Co.

### 699 VAN HOOK ST

<u>Year</u>	<u>Uses</u>	<u>Source</u>
1965	Gray Young	New Jersey Bell Telephone Co
1947	Johnson Fred shoe	R.L. Polk & Co Publishers
	VAN HOOK Contd	R.L. Polk & Co Publishers
	Best Ola Mrs	R.L. Polk & Co Publishers
1940	Vacant	R.L. Polk & Co Publishers
	Best Ola Mrs	R.L. Polk & Co Publishers
1931	Boronkin John	R.L. Polk & Co Publishers
1927	Gaddes David	R.L. Polk & Co Publishers
	Plummer Margt	R.L. Polk & Co Publishers
	Gaddes David	R.L. Polk & Co Publishers
	Plummer Margt	R.L. Polk & Co Publishers
1922	Selby Otis Mabel lab	C. E. Howe Addresskey & Printing Co.
	Collick James V Ethel lab	C. E. Howe Addresskey & Printing Co.

### 701 VAN HOOK ST

<u>Year</u>	<u>Uses</u>	<u>Source</u>
1947	Threadgill Stacy	R.L. Polk & Co Publishers
1940	Green Lena Mrs	R.L. Polk & Co Publishers
1931	Christ	R.L. Polk & Co Publishers
	Church of God in	R.L. Polk & Co Publishers
1927	billiards	R.L. Polk & Co Publishers
	Gaskins Ananias pkt	R.L. Polk & Co Publishers
	billiards	R.L. Polk & Co Publishers
	Gaskins Ananias pkt	R.L. Polk & Co Publishers
1922	Murray Emma	C. E. Howe Addresskey & Printing Co.
	Gaskins Ananias Ellen pkt billiards	C. E. Howe Addresskey & Printing Co.

### 703 VAN HOOK ST

<u>Year</u>	<u>Uses</u>	<u>Source</u>
1947	Morrell Walter	R.L. Polk & Co Publishers
1940	Fountain Preston L	R.L. Polk & Co Publishers

## FINDINGS

<u>Year</u>	<u>Uses</u>	<u>Source</u>
1931	Easley Frank J	R.L. Polk & Co Publishers
1927	Brown Aramintha Mrs	R.L. Polk & Co Publishers
	Brown Aramintha Mrs	R.L. Polk & Co Publishers
1922	Cross James lab	C. E. Howe Addresskey & Printing Co.

### 705 VAN HOOK ST

<u>Year</u>	<u>Uses</u>	<u>Source</u>
1947	Young John	R.L. Polk & Co Publishers
1940	Robinson Andrew	R.L. Polk & Co Publishers
1931	Nichols Stella Mrs	R.L. Polk & Co Publishers
1927	White Adam	R.L. Polk & Co Publishers
	White Adam	R.L. Polk & Co Publishers
1922	Cotton Robt Carrie lab	C. E. Howe Addresskey & Printing Co.

### 706 VAN HOOK ST

<u>Year</u>	<u>Uses</u>	<u>Source</u>
1947	Smith Hattie J Mrs	R.L. Polk & Co Publishers
1940	Johnson Le Roy C	R.L. Polk & Co Publishers
1931	Beckelt Jas	R.L. Polk & Co Publishers
1927	Williams Wm	R.L. Polk & Co Publishers
	Williams Wm	R.L. Polk & Co Publishers
1922	Mc Dowell James Lena lab	C. E. Howe Addresskey & Printing Co.

### 707 VAN HOOK ST

<u>Year</u>	<u>Uses</u>	<u>Source</u>
1947	Hoarsley Dorothy Mrs	R.L. Polk & Co Publishers
1940	Wallace John	R.L. Polk & Co Publishers
1931	Reed Wm	R.L. Polk & Co Publishers
1927	Harris Wm	R.L. Polk & Co Publishers
	Harris Wm	R.L. Polk & Co Publishers
1922	Wallace Lewis porterh	C. E. Howe Addresskey & Printing Co.

### 708 VAN HOOK ST

<u>Year</u>	<u>Uses</u>	<u>Source</u>
1947	Johnson Sami	R.L. Polk & Co Publishers
1940	Johnson Saml L	R.L. Polk & Co Publishers
1931	Hollingsworth Jas	R.L. Polk & Co Publishers
1927	rear Stewart Ernest	R.L. Polk & Co Publishers
	Stewart Aaron	R.L. Polk & Co Publishers
	Stewart Aaron	R.L. Polk & Co Publishers

## FINDINGS

<u>Year</u>	<u>Uses</u>	<u>Source</u>
1927	rear Stewart Ernest	R.L. Polk & Co Publishers
1922	Garland Mc Donald Mary lab	C. E. Howe Addresskey & Printing Co.

### 709 VAN HOOK ST

<u>Year</u>	<u>Uses</u>	<u>Source</u>
1947	Scott Floyd	R.L. Polk & Co Publishers
1940	Badie Rosella Mrs	R.L. Polk & Co Publishers
1931	Vacant	R.L. Polk & Co Publishers
1927	Reed Wm	R.L. Polk & Co Publishers
	Reed Wm	R.L. Polk & Co Publishers
1922	Cephes Jno Edith lab	C. E. Howe Addresskey & Printing Co.

### 710 VAN HOOK ST

<u>Year</u>	<u>Uses</u>	<u>Source</u>
1947	Henson Albert G	R.L. Polk & Co Publishers
1940	Henson Albert G	R.L. Polk & Co Publishers
1931	Henson Abert G	R.L. Polk & Co Publishers
1927	Prager Skidmon	R.L. Polk & Co Publishers
	Prager Skidmon	R.L. Polk & Co Publishers

### 711 VAN HOOK ST

<u>Year</u>	<u>Uses</u>	<u>Source</u>
1947	Thomas Eliz Mrs	R.L. Polk & Co Publishers
1940	Gibson Eliz Mrs	R.L. Polk & Co Publishers
1931	Vacant	R.L. Polk & Co Publishers
1927	Vacant	R.L. Polk & Co Publishers
	Vacant	R.L. Polk & Co Publishers
1922	Stewart Aaron T Lena lab	C. E. Howe Addresskey & Printing Co.

### 712 VAN HOOK ST

<u>Year</u>	<u>Uses</u>	<u>Source</u>
1947	Valentine Clarence A	R.L. Polk & Co Publishers
1940	Valentine Clarence A	R.L. Polk & Co Publishers
1931	Moore Walter L	R.L. Polk & Co Publishers
1927	Borton Wm	R.L. Polk & Co Publishers
	Borton Wm	R.L. Polk & Co Publishers
1922	Tinson Saul lab	C. E. Howe Addresskey & Printing Co.
	Henson Albert Marie lab	C. E. Howe Addresskey & Printing Co.

## FINDINGS

### 713 VAN HOOK ST

<u>Year</u>	<u>Uses</u>	<u>Source</u>
1951	Bishop M r	New Jersey Bell Telephone Company
1947	Steele Eliz Mrs	R.L. Polk & Co Publishers
1940	Robinson Walter	R.L. Polk & Co Publishers
1931	Vacant	R.L. Polk & Co Publishers
1927	Vacant	R.L. Polk & Co Publishers
	Vacant	R.L. Polk & Co Publishers
1922	Roberts Wm Sarah lab	C. E. Howe Addresskey & Printing Co.

### 714 VAN HOOK ST

<u>Year</u>	<u>Uses</u>	<u>Source</u>
1947	Johnson Purvis C	R.L. Polk & Co Publishers
1940	Johnson Purvis C	R.L. Polk & Co Publishers
1931	Dove Wm	R.L. Polk & Co Publishers
1927	Wright Oliver	R.L. Polk & Co Publishers
	Wright Oliver	R.L. Polk & Co Publishers
1922	Gray Harry lab	C. E. Howe Addresskey & Printing Co.

### 715 VAN HOOK ST

<u>Year</u>	<u>Uses</u>	<u>Source</u>
1947	Kendrick Alice Mrs	R.L. Polk & Co Publishers
1940	Wilkinson Mattie Mrs	R.L. Polk & Co Publishers
1931	Burrell Scrancho	R.L. Polk & Co Publishers
1927	Ashtonr Serena Mrs	R.L. Polk & Co Publishers
	Ashtonr Serena Mrs	R.L. Polk & Co Publishers
1922	Cornish Jno Bella porter	C. E. Howe Addresskey & Printing Co.

### 716 VAN HOOK ST

<u>Year</u>	<u>Uses</u>	<u>Source</u>
1951	Trusty Elmer	New Jersey Bell Telephone Company
1947	Trustee Elmer S	R.L. Polk & Co Publishers
1940	Trustee Elmer	R.L. Polk & Co Publishers
1931	Collins Andrew	R.L. Polk & Co Publishers
1927	Brent Herbert	R.L. Polk & Co Publishers
	Brent Herbert	R.L. Polk & Co Publishers
1922	Rankin Edw B Mary lab	C. E. Howe Addresskey & Printing Co.

### 717 VAN HOOK ST

<u>Year</u>	<u>Uses</u>	<u>Source</u>
1947	Starks Edw	R.L. Polk & Co Publishers

## FINDINGS

<u>Year</u>	<u>Uses</u>	<u>Source</u>
1940	Adkin Chas	R.L. Polk & Co Publishers
1931	Vacant	R.L. Polk & Co Publishers
1927	Collins Andrew	R.L. Polk & Co Publishers
	Collins Andrew	R.L. Polk & Co Publishers
1922	Collins Andw Ruth driver	C. E. Howe Addresskey & Printing Co.
	Callahan Benj lab	C. E. Howe Addresskey & Printing Co.

### 718 VAN HOOK ST

<u>Year</u>	<u>Uses</u>	<u>Source</u>
1947	Fisher Noah T trucking	R.L. Polk & Co Publishers
1940	Fisher Noah	R.L. Polk & Co Publishers
1931	Vacant	R.L. Polk & Co Publishers
1927	Pollock Howard	R.L. Polk & Co Publishers
	rear Muline John	R.L. Polk & Co Publishers
	Pollock Howard	R.L. Polk & Co Publishers
	rear Muline John	R.L. Polk & Co Publishers
1922	Black Martin Tillie lab	C. E. Howe Addresskey & Printing Co.
	Deal Wm Agnes lab	C. E. Howe Addresskey & Printing Co.

### 719 VAN HOOK ST

<u>Year</u>	<u>Uses</u>	<u>Source</u>
1947	Pollard Temple	R.L. Polk & Co Publishers
1940	West Mary	R.L. Polk & Co Publishers
1931	Jefferson Chas C	R.L. Polk & Co Publishers
1927	Greene Harry	R.L. Polk & Co Publishers
	Greene Harry	R.L. Polk & Co Publishers
1922	Munson Clara	C. E. Howe Addresskey & Printing Co.
	Schley Addie	C. E. Howe Addresskey & Printing Co.
	Schley Geo lab	C. E. Howe Addresskey & Printing Co.

### 720 VAN HOOK ST

<u>Year</u>	<u>Uses</u>	<u>Source</u>
1947	Gardner Nelson	R.L. Polk & Co Publishers
1940	VAN HOOi K Contd	R.L. Polk & Co Publishers
	Gardner Nelson	R.L. Polk & Co Publishers
1931	Gaines Oliver I	R.L. Polk & Co Publishers
1927	Smith Geo	R.L. Polk & Co Publishers
	Smith Geo	R.L. Polk & Co Publishers
1922	Hayes Jesse Kate lab	C. E. Howe Addresskey & Printing Co.

## FINDINGS

### 721 VAN HOOK ST

<u>Year</u>	<u>Uses</u>	<u>Source</u>
1947	Scott Edna Mrs	R.L. Polk & Co Publishers
1940	Fernandez Edelmiro	R.L. Polk & Co Publishers
1931	Smith John	R.L. Polk & Co Publishers
1927	Adkins Clessie	R.L. Polk & Co Publishers
	Adkins Clessie	R.L. Polk & Co Publishers
1922	Jackson Wm Julia lab	C. E. Howe Addresskey & Printing Co.

### 722 VAN HOOK ST

<u>Year</u>	<u>Uses</u>	<u>Source</u>
1947	Johnson Myrtle Mrs	R.L. Polk & Co Publishers
1940	Baker Florence Mrs	R.L. Polk & Co Publishers
1931	Vacant	R.L. Polk & Co Publishers
1927	Dallas Wm	R.L. Polk & Co Publishers
	Dallas Wm	R.L. Polk & Co Publishers
1922	Murray Gertrude	C. E. Howe Addresskey & Printing Co.
	White Joseph lab	C. E. Howe Addresskey & Printing Co.

### 723 VAN HOOK ST

<u>Year</u>	<u>Uses</u>	<u>Source</u>
1947	Tomlinson Anna	R.L. Polk & Co Publishers
1940	Vacant	R.L. Polk & Co Publishers
1931	Watkins Frederick E	R.L. Polk & Co Publishers
1927	Smith Chas A	R.L. Polk & Co Publishers
	Smith Chas A	R.L. Polk & Co Publishers
1922	Smith Chas A Feliner lab	C. E. Howe Addresskey & Printing Co.

### 724 VAN HOOK ST

<u>Year</u>	<u>Uses</u>	<u>Source</u>
1947	Vacant	R.L. Polk & Co Publishers
1940	Council Peter	R.L. Polk & Co Publishers
1931	Collins Aleathe	R.L. Polk & Co Publishers
1927	Atkins Andrew	R.L. Polk & Co Publishers
	Atkins Andrew	R.L. Polk & Co Publishers
1922	Fabianch Anthony Kate filemkr	C. E. Howe Addresskey & Printing Co.

### 725 VAN HOOK ST

<u>Year</u>	<u>Uses</u>	<u>Source</u>
1947	Taylor Hannah Mrs	R.L. Polk & Co Publishers
1940	Hamilton Wm	R.L. Polk & Co Publishers

## FINDINGS

<u>Year</u>	<u>Uses</u>	<u>Source</u>
1931	Vacant	R.L. Polk & Co Publishers
1927	Davis Frank	R.L. Polk & Co Publishers
	Davis Frank	R.L. Polk & Co Publishers
1922	Davis Frank Mary lab	C. E. Howe Addresskey & Printing Co.
	Greenly Anna	C. E. Howe Addresskey & Printing Co.

### 726 VAN HOOK ST

<u>Year</u>	<u>Uses</u>	<u>Source</u>
1961	Hamilton Anna A	New Jersey Bell Telephone Co
1947	Morrell Alvin	R.L. Polk & Co Publishers
1940	Birts Edgier	R.L. Polk & Co Publishers
1931	Vacant	R.L. Polk & Co Publishers
1927	Kossuth	R.L. Polk & Co Publishers
	Williams John	R.L. Polk & Co Publishers
	Williams John	R.L. Polk & Co Publishers
	Kossuth	R.L. Polk & Co Publishers
1922	Hall Henry Margaret lab	C. E. Howe Addresskey & Printing Co.

### 727 VAN HOOK ST

<u>Year</u>	<u>Uses</u>	<u>Source</u>
1947	Glasco Jas	R.L. Polk & Co Publishers
1940	Shanks Wm P	R.L. Polk & Co Publishers
1931	Vacant	R.L. Polk & Co Publishers
1927	Councin Peter	R.L. Polk & Co Publishers
	Councin Peter	R.L. Polk & Co Publishers
1922	Thomas Geo Matilda lab	C. E. Howe Addresskey & Printing Co.

### 729 VAN HOOK ST

<u>Year</u>	<u>Uses</u>	<u>Source</u>
1947	Council Peter	R.L. Polk & Co Publishers
1940	Jenkins Chas jr	R.L. Polk & Co Publishers
1931	Smith Richd H	R.L. Polk & Co Publishers
1927	Thomas Jos	R.L. Polk & Co Publishers
	Thomas Jos	R.L. Polk & Co Publishers
1922	Rodgers Jno Annie lab	C. E. Howe Addresskey & Printing Co.

### 731 VAN HOOK ST

<u>Year</u>	<u>Uses</u>	<u>Source</u>
1961	Parker Jas H	New Jersey Bell Telephone Co
1951	Brown A r	New Jersey Bell Telephone Company

## FINDINGS

<u>Year</u>	<u>Uses</u>	<u>Source</u>
1947	Leggett Maurice	R.L. Polk & Co Publishers
1940	Sullivan Lydia	R.L. Polk & Co Publishers
1931	Vacant	R.L. Polk & Co Publishers
1927	Hampton Mary Mrs	R.L. Polk & Co Publishers
	Hampton Mary Mrs	R.L. Polk & Co Publishers
1922	Webb Chas R lab	C. E. Howe Addresskey & Printing Co.

### 733 VAN HOOK ST

<u>Year</u>	<u>Uses</u>	<u>Source</u>
1947	Gross Gertrude Mrs	R.L. Polk & Co Publishers
	Campbell Henry confr	R.L. Polk & Co Publishers
1940	Butler Chas R	R.L. Polk & Co Publishers
1931	Dinerman Harry	R.L. Polk & Co Publishers
	restr	R.L. Polk & Co Publishers
	Dinerman Rose Mrs	R.L. Polk & Co Publishers
1927	Gibson Louis	R.L. Polk & Co Publishers
	Gibson Louis	R.L. Polk & Co Publishers
1922	Camper Chas varieties	C. E. Howe Addresskey & Printing Co.
	Baun Max Amelia florist	C. E. Howe Addresskey & Printing Co.

### 735 VAN HOOK ST

<u>Year</u>	<u>Uses</u>	<u>Source</u>
1947	Collaretti Jas	R.L. Polk & Co Publishers
1940	Collaretti Jas	R.L. Polk & Co Publishers
1931	Bann Max florist	R.L. Polk & Co Publishers
1927	Bann Max florist	R.L. Polk & Co Publishers
	Bann Max florist	R.L. Polk & Co Publishers

### 737 VAN HOOK ST

<u>Year</u>	<u>Uses</u>	<u>Source</u>
1947	Funk Frank	R.L. Polk & Co Publishers
1940	Funk Frank	R.L. Polk & Co Publishers
1931	Breckett Alf	R.L. Polk & Co Publishers
1927	Eight Ward Democratic	R.L. Polk & Co Publishers
	Eight Ward Democratic	R.L. Polk & Co Publishers
	Beckett Jas	R.L. Polk & Co Publishers
	Philip	R.L. Polk & Co Publishers
	Eight Ward Democratic	R.L. Polk & Co Publishers
	Eight Ward Democratic	R.L. Polk & Co Publishers

## FINDINGS

<u>Year</u>	<u>Uses</u>	<u>Source</u>
1927	Beckett Jas	R.L. Polk & Co Publishers
	Philip	R.L. Polk & Co Publishers
1922	Rhoades Rachel	C. E. Howe Addresskey & Printing Co.
	Rhoades Ira	C. E. Howe Addresskey & Printing Co.
	Rhoades Ella	C. E. Howe Addresskey & Printing Co.
	Rhoades Edgar	C. E. Howe Addresskey & Printing Co.
	Rhoades Cornelius waiter	C. E. Howe Addresskey & Printing Co.

### 752 VAN HOOK ST

<u>Year</u>	<u>Uses</u>	<u>Source</u>
2004	MONICA BROWN	Cole Information Services
1999	MONICA BROWN	Cole Information Services
1994	BROWN, M	Cole Information Services
1990	Brown M	New Jersey Bell Telephone Co

### 756 VAN HOOK ST

<u>Year</u>	<u>Uses</u>	<u>Source</u>
2004	PAMELA PIERCE	Cole Information Services
1961	Atkins C W Rev	New Jersey Bell Telephone Co

### 758 VAN HOOK ST

<u>Year</u>	<u>Uses</u>	<u>Source</u>
2004	MAURICE WASHINGTON	Cole Information Services
1980	Hudson L	New Jersey Bell Telephone Co
1961	Greene Bernice Mrs	New Jersey Bell Telephone Co

### 760 VAN HOOK ST

<u>Year</u>	<u>Uses</u>	<u>Source</u>
2004	ESTELLA HICKS	Cole Information Services
1999	SHALITA HICKS	Cole Information Services
1961	Boyd Harriet E	New Jersey Bell Telephone Co
1947	Menoken Fred	R.L. Polk & Co Publishers
	Menoken Oil Service	R.L. Polk & Co Publishers
1931	Dorsey Benj H gro	R.L. Polk & Co Publishers
1922	Dorsey Benj H lab	C. E. Howe Addresskey & Printing Co.

### 762 VAN HOOK ST

<u>Year</u>	<u>Uses</u>	<u>Source</u>
2004	BARBARA WALKER	Cole Information Services
1994	ROMERO, C	Cole Information Services

## FINDINGS

<u>Year</u>	<u>Uses</u>	<u>Source</u>
1961	Smith E Y Jr	New Jersey Bell Telephone Co

### 767 VAN HOOK ST

<u>Year</u>	<u>Uses</u>	<u>Source</u>
1927	Johnson Oscar	R.L. Polk & Co Publishers
	Johnson Oscar	R.L. Polk & Co Publishers

### 800 VAN HOOK ST

<u>Year</u>	<u>Uses</u>	<u>Source</u>
2004	LAWANDA BROOKS	Cole Information Services
1999	PERCY WATERS	Cole Information Services
1970	Bell Bette C	New Jersey Bell Telephone Co
1961	Banks Mildred	New Jersey Bell Telephone Co

### 802 VAN HOOK ST

<u>Year</u>	<u>Uses</u>	<u>Source</u>
2004	THELMA SMITH	Cole Information Services
1990	Afford C	New Jersey Bell Telephone Co
	Alford C	New Jersey Bell Telephone Co

### 803 VAN HOOK ST

<u>Year</u>	<u>Uses</u>	<u>Source</u>
2004	Youngs Cleaners	Verizon Communications
	Youngs Market	Verizon Communications
1999	YOUNGS MARKET	Cole Information Services
1994	YOUNGS CLEANERS	Cole Information Services
1965	Youngs Cleaners	New Jersey Bell Telephone Co

### 804 VAN HOOK ST

<u>Year</u>	<u>Uses</u>	<u>Source</u>
2004	TIEHEALA TATEM	Cole Information Services
1970	Bethea B	New Jersey Bell Telephone Co

### 806 VAN HOOK ST

<u>Year</u>	<u>Uses</u>	<u>Source</u>
2004	DAISY NELSON	Cole Information Services

### 808 VAN HOOK ST

<u>Year</u>	<u>Uses</u>	<u>Source</u>
2004	PAMELA SEASE	Cole Information Services
1999	LOUISE SEGAR	Cole Information Services

## FINDINGS

<u>Year</u>	<u>Uses</u>	<u>Source</u>
1961	Green A	New Jersey Bell Telephone Co

### 810 VAN HOOK ST

<u>Year</u>	<u>Uses</u>	<u>Source</u>
2004	ANTHONY HUMPHREY	Cole Information Services
	HUMPHREY ANTHON	Cole Information Services
1994	JACKMON, M	Cole Information Services
1990	Jackmon J	New Jersey Bell Telephone Co
1980	Mc White V E	New Jersey Bell Telephone Co

### 812 VAN HOOK ST

<u>Year</u>	<u>Uses</u>	<u>Source</u>
2004	KALAYA SCOTT	Cole Information Services
1999	K SCOTT	Cole Information Services
1965	Dickerson B Mrs	New Jersey Bell Telephone Co
1961	Dickerson B Mrs	New Jersey Bell Telephone Co

### 814 VAN HOOK ST

<u>Year</u>	<u>Uses</u>	<u>Source</u>
2004	PATRICIA BUFFORD	Cole Information Services
1980	Evans L	New Jersey Bell Telephone Co
1961	Mc Nair Thenis E	New Jersey Bell Telephone Co

### 816 VAN HOOK ST

<u>Year</u>	<u>Uses</u>	<u>Source</u>
2004	MARITZA GOMEZ	Cole Information Services
1999	ANN MEDINA	Cole Information Services
1994	BROWN, C	Cole Information Services
1990	Brown C	New Jersey Bell Telephone Co
1984	Brown M	New Jersey Bell Telephone Co
1980	Brown M	New Jersey Bell Telephone Co

### 818 VAN HOOK ST

<u>Year</u>	<u>Uses</u>	<u>Source</u>
2004	VERONICA WATERS	Cole Information Services
1999	V PERSKIE	Cole Information Services
1994	COOPER, V	Cole Information Services
1990	Cooper V	New Jersey Bell Telephone Co
1984	Cooper V	New Jersey Bell Telephone Co

## FINDINGS

### 822 VAN HOOK ST

<u>Year</u>	<u>Uses</u>	<u>Source</u>
2004	VIRGIN GONZALEZ	Cole Information Services

### 824 VAN HOOK ST

<u>Year</u>	<u>Uses</u>	<u>Source</u>
2004	VICTOR MARTINEZ	Cole Information Services
1965	Walls Sherman L	New Jersey Bell Telephone Co

### 826 VAN HOOK ST

<u>Year</u>	<u>Uses</u>	<u>Source</u>
2004	BARBARA CARROLL	Cole Information Services

### 830 VAN HOOK ST

<u>Year</u>	<u>Uses</u>	<u>Source</u>
2004	SHIRLEY PHILLIPS	Cole Information Services

### 831 VAN HOOK ST

<u>Year</u>	<u>Uses</u>	<u>Source</u>
1994	CARL MILLER	Cole Information Services
1965	Miller Carl funi dir	New Jersey Bell Telephone Co
	Res	New Jersey Bell Telephone Co
1961	Miller Carl funl dir	New Jersey Bell Telephone Co

### 832 VAN HOOK ST

<u>Year</u>	<u>Uses</u>	<u>Source</u>
2004	DENISE BENNETT	Cole Information Services
1965	Wallace Anna M Miss	New Jersey Bell Telephone Co
1961	Langston Patricia A	New Jersey Bell Telephone Co

### 836 VAN HOOK ST

<u>Year</u>	<u>Uses</u>	<u>Source</u>
2004	MADELINE VASQUEZ	Cole Information Services
	MADELINE ROSADO	Cole Information Services
	JESSICA RIOS	Cole Information Services

### 838 VAN HOOK ST

<u>Year</u>	<u>Uses</u>	<u>Source</u>
2004	WENDELL CARTER	Cole Information Services
1965	Landers A	New Jersey Bell Telephone Co
1961	Landers Robt E	New Jersey Bell Telephone Co

## FINDINGS

### 840 VAN HOOK ST

<u>Year</u>	<u>Uses</u>	<u>Source</u>
1980	Molina G	New Jersey Bell Telephone Co
1970	Collins H A	New Jersey Bell Telephone Co

### 842 VAN HOOK ST

<u>Year</u>	<u>Uses</u>	<u>Source</u>
2004	EDWIN BERRIOS	Cole Information Services
1999	E BERRIOS	Cole Information Services
1965	Henson AG	New Jersey Bell Telephone Co
1961	Henson A G	New Jersey Bell Telephone Co

### 844 VAN HOOK ST

<u>Year</u>	<u>Uses</u>	<u>Source</u>
2004	MARGARET WILLIAMS	Cole Information Services

### 846 VAN HOOK ST

<u>Year</u>	<u>Uses</u>	<u>Source</u>
1980	Henson Dorothy	New Jersey Bell Telephone Co
1961	Barnett S A	New Jersey Bell Telephone Co

### 848 VAN HOOK ST

<u>Year</u>	<u>Uses</u>	<u>Source</u>
2004	CARMEN DEJESUS	Cole Information Services
1961	Nichols Chas E	New Jersey Bell Telephone Co

### 850 VAN HOOK ST

<u>Year</u>	<u>Uses</u>	<u>Source</u>
2004	DAVID JENNINGS	Cole Information Services
1965	Still Sylvia Mrs	New Jersey Bell Telephone Co

### 851 VAN HOOK ST

<u>Year</u>	<u>Uses</u>	<u>Source</u>
2004	ROSIE HENLEY	Cole Information Services
1999	ROSIE HENLEY	Cole Information Services
1965	Johnson F D	New Jersey Bell Telephone Co
1961	Johnson F D	New Jersey Bell Telephone Co
1951	Johnson F D	New Jersey Bell Telephone Company
1947	Reed Sarah Mrs	R.L. Polk & Co Publishers
1940	Brandemarte Vincent	R.L. Polk & Co Publishers
1931	Brandemarte Vincent	R.L. Polk & Co Publishers

## FINDINGS

<u>Year</u>	<u>Uses</u>	<u>Source</u>
1927	Brantemark Jos	R.L. Polk & Co Publishers
	Brantemark Jos	R.L. Polk & Co Publishers
1922	Brandov Jas Caroline lab	C. E. Howe Addresskey & Printing Co.

### 852 VAN HOOK ST

<u>Year</u>	<u>Uses</u>	<u>Source</u>
2004	LUCILLE ROGERS	Cole Information Services

### 853 VAN HOOK ST

<u>Year</u>	<u>Uses</u>	<u>Source</u>
2004	HERBERT PURNELL	Cole Information Services
1965	Smith R B	New Jersey Bell Telephone Co
1961	Smith R B	New Jersey Bell Telephone Co
1947	Smith Raymond R	R.L. Polk & Co Publishers
1940	Smith Raymond	R.L. Polk & Co Publishers
1931	Smith Raymond	R.L. Polk & Co Publishers
1927	Smith Raymond	R.L. Polk & Co Publishers
	Smith Raymond	R.L. Polk & Co Publishers
1922	Vincent Vernon Lena foreman	C. E. Howe Addresskey & Printing Co.

### 854 VAN HOOK ST

<u>Year</u>	<u>Uses</u>	<u>Source</u>
2004	KEVIN BROWN	Cole Information Services

### 855 VAN HOOK ST

<u>Year</u>	<u>Uses</u>	<u>Source</u>
1970	Hill P	New Jersey Bell Telephone Co
1965	Hill P	New Jersey Bell Telephone Co
1961	Hill P	New Jersey Bell Telephone Co
1947	Berry Jane Mrs	R.L. Polk & Co Publishers
1940	Barry Jenny Mrs	R.L. Polk & Co Publishers
1931	Berry Danl E	R.L. Polk & Co Publishers
1927	Sabolic Jacob	R.L. Polk & Co Publishers
	Sabolic Jacob	R.L. Polk & Co Publishers
1922	Nixon Chas Beulah lab	C. E. Howe Addresskey & Printing Co.

### 857 VAN HOOK ST

<u>Year</u>	<u>Uses</u>	<u>Source</u>
2004	SURRENCY Florence	Verizon Communications
	FLORENCE SURRENCY	Cole Information Services

## FINDINGS

<u>Year</u>	<u>Uses</u>	<u>Source</u>
1999	R SYE	Cole Information Services
1961	Holland J O Mrs	New Jersey Bell Telephone Co
1947	Holland Chester	R.L. Polk & Co Publishers
1940	Camper Wm H	R.L. Polk & Co Publishers
1931	Camper Wm H	R.L. Polk & Co Publishers
1927	Camper Wm H	R.L. Polk & Co Publishers
	Camper Wm H	R.L. Polk & Co Publishers
1922	Bennett Hedge carp	C. E. Howe Addresskey & Printing Co.
	Pierce Bessie	C. E. Howe Addresskey & Printing Co.

### 859 VAN HOOK ST

<u>Year</u>	<u>Uses</u>	<u>Source</u>
1965	Jones Hiram N	New Jersey Bell Telephone Co
1961	Jones Hiram N	New Jersey Bell Telephone Co
1947	Jones Hiram N	R.L. Polk & Co Publishers
1940	Jones Hiram N	R.L. Polk & Co Publishers
1931	Jones Hiram N	R.L. Polk & Co Publishers
1927	Jones Hiram	R.L. Polk & Co Publishers
	Jones Hiram	R.L. Polk & Co Publishers
1922	Jones Hiram Carrie clk	C. E. Howe Addresskey & Printing Co.

### 861 VAN HOOK ST

<u>Year</u>	<u>Uses</u>	<u>Source</u>
1951	Demby H E r	New Jersey Bell Telephone Company
1947	Cotton Isaac	R.L. Polk & Co Publishers
1940	Cotton Isaac	R.L. Polk & Co Publishers
1931	Cotton Isaac	R.L. Polk & Co Publishers
1927	Cotton Isaac	R.L. Polk & Co Publishers
	Cotton Isaac	R.L. Polk & Co Publishers
1922	Price Wm K Jr Anna electn	C. E. Howe Addresskey & Printing Co.

### 863 VAN HOOK ST

<u>Year</u>	<u>Uses</u>	<u>Source</u>
2004	DOLORES CARTER	Cole Information Services
1965	Burch SB	New Jersey Bell Telephone Co
1961	Burch S B	New Jersey Bell Telephone Co
1947	Stevenson Anna Mrs	R.L. Polk & Co Publishers
1940	Stevenson Anna Mrs	R.L. Polk & Co Publishers
1931	Nichols Chas H	R.L. Polk & Co Publishers

## FINDINGS

<u>Year</u>	<u>Uses</u>	<u>Source</u>
1922	Levan Edw Minnie	C. E. Howe Addresskey & Printing Co.

### 865 VAN HOOK ST

<u>Year</u>	<u>Uses</u>	<u>Source</u>
1961	Bowe Anna Mrs	New Jersey Bell Telephone Co
1951	Bowe Anina Mrs	New Jersey Bell Telephone Company
1947	H 11 Richd	R.L. Polk & Co Publishers
1940	Hill Richd	R.L. Polk & Co Publishers
1931	Nichols Beatrice L Mrs	R.L. Polk & Co Publishers
1927	Nicholas Ralph M	R.L. Polk & Co Publishers
	Nicholas Ralph M	R.L. Polk & Co Publishers
1922	Rouh Frank Margaret supt	C. E. Howe Addresskey & Printing Co.

### 867 VAN HOOK ST

<u>Year</u>	<u>Uses</u>	<u>Source</u>
1999	ROBERT WILLIAMS	Cole Information Services
	M GRAHAM	Cole Information Services
1994	GRAHAM, M	Cole Information Services
	WILLIAMS, ROBERT	Cole Information Services
1990	Graham M Mrs	New Jersey Bell Telephone Co
1984	Graham M Mrs	New Jersey Bell Telephone Co
1980	Graham M Mrs	New Jersey Bell Telephone Co
1970	Graham M L Mrs	New Jersey Bell Telephone Co
1965	Graham M L Mrs	New Jersey Bell Telephone Co
1961	Graham M L Mrs	New Jersey Bell Telephone Co
1951	Smith M L r	New Jersey Bell Telephone Company
1947	Godfrey Alberta H	R.L. Polk & Co Publishers
	Ball Ada Mrs	R.L. Polk & Co Publishers
1940	Jackson Berry J i Rev	R.L. Polk & Co Publishers
1931	Johnson Celesta	R.L. Polk & Co Publishers
1922	Haug Chas Evelyn welder	C. E. Howe Addresskey & Printing Co.

### W 8TH AVE

#### 1640 W 8TH AVE

<u>Year</u>	<u>Uses</u>	<u>Source</u>
1990	Bottino	New Jersey Bell Telephone Co

## FINDINGS

### ADJOINING PROPERTY: ADDRESSES NOT IDENTIFIED IN RESEARCH SOURCE

The following Adjoining Property addresses were researched for this report, and the addresses were not identified in research source.

<u>Address Researched</u>	<u>Address Not Identified in Research Source</u>
0 MRS 857 VAN HOOK	2017, 2014, 2009, 2004, 1999, 1994, 1990, 1984, 1980, 1961, 1951, 1947, 1943, 1940, 1931, 1927, 1922
1571 S 8TH ST	2017, 2014, 2009, 1999, 1994, 1990, 1984, 1980, 1970, 1965, 1961, 1951, 1947, 1943, 1940, 1931, 1927, 1922
1571 S 8TH ST	1994, 1990, 1984, 1980, 1970, 1965, 1961, 1951, 1947, 1943, 1940, 1931, 1927, 1922
1573 S 8TH ST	1994, 1990, 1984, 1980, 1970, 1965, 1961, 1951, 1947, 1943, 1940, 1931, 1927, 1922
1573 S 8TH ST	2017, 2014, 2009, 2004, 1999, 1994, 1990, 1984, 1980, 1965, 1961, 1951, 1947, 1943, 1940, 1931, 1927, 1922
1575 S 8TH ST	2017, 2014, 2009, 2004, 1990, 1984, 1980, 1970, 1965, 1961, 1951, 1947, 1943, 1940, 1931, 1927, 1922
1577 S 8TH ST	1994, 1990, 1984, 1980, 1970, 1965, 1961, 1951, 1947, 1943, 1940, 1931, 1927, 1922
1579 8TH	2017, 2014, 2009, 2004, 1999, 1994, 1990, 1984, 1980, 1970, 1961, 1951, 1947, 1943, 1940, 1931, 1927, 1922
1579 S 8TH ST	2017, 2014, 2009, 2004, 1999, 1994, 1970, 1965, 1951, 1947, 1943, 1940, 1931, 1927, 1922
1579 S 8TH ST	1990, 1984, 1980, 1970, 1965, 1961, 1951, 1947, 1943, 1940, 1931, 1927, 1922
1581 8TH	2017, 2014, 2009, 2004, 1999, 1994, 1990, 1984, 1980, 1970, 1961, 1951, 1947, 1943, 1940, 1931, 1927, 1922
1581 S 8TH ST	2017, 2014, 2009, 1999, 1994, 1990, 1984, 1980, 1970, 1965, 1951, 1947, 1943, 1940, 1931, 1927, 1922
1581 S 8TH ST	1994, 1990, 1984, 1980, 1970, 1965, 1961, 1951, 1947, 1943, 1940, 1931, 1927, 1922
1583 S 8TH ST	2014, 1994, 1990, 1984, 1980, 1970, 1965, 1961, 1951, 1947, 1943, 1940, 1931, 1927, 1922
1583 S 8TH ST	2017, 2014, 2009, 2004, 1999, 1994, 1990, 1984, 1980, 1951, 1947, 1943, 1940, 1931, 1927, 1922
1584 8TH	2017, 2014, 2009, 2004, 1999, 1994, 1990, 1984, 1980, 1970, 1961, 1951, 1947, 1943, 1940, 1931, 1927, 1922
1584 S 8TH ST	2017, 2014, 2009, 2004, 1999, 1994, 1990, 1984, 1980, 1970, 1965, 1951, 1947, 1943, 1940, 1931, 1927, 1922
1584 S 8TH ST	2009, 1994, 1990, 1984, 1980, 1970, 1965, 1961, 1951, 1947, 1943, 1940, 1931, 1927, 1922
1585 S 8H	2017, 2014, 2009, 1999, 1994, 1990, 1984, 1980, 1970, 1965, 1961, 1951, 1947, 1943, 1940, 1931, 1927, 1922
1585 S 8TH ST	2017, 2014, 2009, 2004, 1999, 1994, 1990, 1984, 1965, 1951, 1947, 1943, 1940, 1931, 1927, 1922
1585 S 8TH ST	2017, 1990, 1984, 1980, 1970, 1965, 1961, 1951, 1947, 1943, 1940, 1931, 1927, 1922

## FINDINGS

### Address Researched

### Address Not Identified in Research Source

1587 S 8TH ST	2017, 2009, 1999, 1990, 1984, 1980, 1970, 1965, 1961, 1951, 1947, 1943, 1940, 1931, 1927, 1922
1587 S 8TH ST	2017, 2014, 2009, 2004, 1999, 1994, 1990, 1984, 1980, 1970, 1951, 1947, 1943, 1940, 1931, 1927, 1922
1589 8TH	2017, 2014, 2009, 2004, 1999, 1994, 1990, 1984, 1980, 1970, 1961, 1951, 1947, 1943, 1940, 1931, 1927, 1922
1589 S 8TH ST	2017, 2014, 2009, 1999, 1994, 1984, 1970, 1965, 1951, 1947, 1943, 1940, 1931, 1927, 1922
1589 S 8TH ST	1990, 1984, 1980, 1970, 1965, 1961, 1951, 1947, 1943, 1940, 1931, 1927, 1922
1591 S 8TH ST	1999, 1994, 1990, 1984, 1980, 1970, 1965, 1961, 1951, 1947, 1943, 1940, 1931, 1927, 1922
1593 S 8TH ST	1994, 1990, 1984, 1980, 1970, 1965, 1961, 1951, 1947, 1943, 1940, 1931, 1927, 1922
1595 8TH	2017, 2014, 2009, 2004, 1999, 1994, 1990, 1984, 1980, 1970, 1961, 1951, 1947, 1943, 1940, 1931, 1927, 1922
1595 S 8TH ST	2017, 2014, 2009, 2004, 1999, 1994, 1990, 1984, 1970, 1965, 1951, 1947, 1943, 1940, 1931, 1927, 1922
1595 S 8TH ST	2017, 2014, 2009, 1994, 1990, 1984, 1980, 1970, 1965, 1961, 1951, 1947, 1943, 1940, 1931, 1927, 1922
1597 8TH	2017, 2014, 2009, 2004, 1999, 1994, 1990, 1984, 1980, 1970, 1961, 1951, 1947, 1943, 1940, 1931, 1927, 1922
1597 S 8TH ST	2017, 2014, 2009, 2004, 1999, 1994, 1980, 1970, 1965, 1951, 1947, 1943, 1940, 1931, 1927, 1922
1597 S 8TH ST	2014, 1990, 1984, 1980, 1970, 1965, 1961, 1951, 1947, 1943, 1940, 1931, 1927, 1922
1600 8TH S	2017, 2014, 2009, 2004, 1999, 1994, 1990, 1984, 1980, 1970, 1965, 1961, 1951, 1940, 1931, 1927, 1922
1600 8TH ST	2017, 2014, 2009, 2004, 1999, 1994, 1990, 1984, 1980, 1970, 1965, 1961, 1951, 1947, 1943, 1931, 1927, 1922
1600 8TH ST S	2017, 2014, 2009, 2004, 1999, 1994, 1990, 1984, 1980, 1970, 1965, 1961, 1951, 1947, 1943, 1940, 1927, 1922
1600 S 8TH ST	2009, 2004, 1999, 1994, 1990, 1984, 1980, 1970, 1965, 1961, 1951, 1947, 1943, 1940, 1931, 1927, 1922
1601 S 8TH ST	2017, 2004, 1999, 1994, 1990, 1984, 1980, 1970, 1965, 1961, 1951, 1947, 1943, 1940, 1931, 1927, 1922
1640 W 8TH AVE	2017, 2014, 2009, 2004, 1999, 1994, 1984, 1980, 1970, 1965, 1961, 1951, 1947, 1943, 1940, 1931, 1927, 1922
1651 8TH	2017, 2014, 2009, 2004, 1999, 1994, 1990, 1984, 1980, 1970, 1961, 1951, 1947, 1943, 1940, 1931, 1927, 1922
1651 S 8TH ST	2017, 2014, 2009, 2004, 1999, 1994, 1990, 1984, 1980, 1970, 1951, 1947, 1943, 1940, 1931, 1927, 1922
1695 8TH	2017, 2014, 2009, 2004, 1999, 1994, 1990, 1984, 1980, 1970, 1961, 1951, 1947, 1943, 1940, 1931, 1927, 1922
1695 S 8TH	2017, 2014, 2009, 2004, 1999, 1994, 1990, 1984, 1980, 1970, 1961, 1951, 1947, 1943, 1940, 1931, 1927, 1922
1695 S 8TH ST	2017, 2014, 2009, 2004, 1999, 1994, 1990, 1984, 1980, 1970, 1965, 1951, 1947, 1943, 1940, 1931, 1927, 1922

## FINDINGS

### Address Researched

### Address Not Identified in Research Source

1697 8TH ST S	2017, 2014, 2009, 2004, 1999, 1994, 1990, 1984, 1980, 1970, 1965, 1961, 1951, 1947, 1943, 1940, 1927, 1922
1697 S 8TH ST	2017, 2014, 2009, 2004, 1999, 1994, 1990, 1984, 1980, 1970, 1965, 1961, 1951, 1947, 1943, 1940, 1931, 1927
1700 7TH S	2017, 2014, 2009, 2004, 1999, 1994, 1990, 1984, 1980, 1970, 1965, 1961, 1951, 1931, 1927, 1922
1700 7TH ST S	2017, 2014, 2009, 2004, 1999, 1994, 1990, 1984, 1980, 1970, 1965, 1961, 1951, 1947, 1943, 1940, 1922
1700 8TH S	2017, 2014, 2009, 2004, 1999, 1994, 1990, 1984, 1980, 1970, 1965, 1961, 1951, 1940, 1931, 1927, 1922
1700 8TH ST	2017, 2014, 2009, 2004, 1999, 1994, 1990, 1984, 1980, 1970, 1965, 1961, 1951, 1947, 1943, 1931, 1927, 1922
1700 8TH ST S	2017, 2014, 2009, 2004, 1999, 1994, 1990, 1984, 1980, 1970, 1965, 1961, 1951, 1947, 1943, 1940, 1922
1700 KOSSUTH	2017, 2014, 2009, 2004, 1999, 1994, 1990, 1984, 1980, 1970, 1965, 1961, 1951, 1947, 1943, 1940, 1927, 1922
1700 KOSSUTH ST	2017, 2014, 2009, 2004, 1999, 1994, 1990, 1984, 1980, 1970, 1965, 1961, 1951, 1947, 1943, 1940, 1931
1700 S 7TH ST	2017, 2014, 2009, 2004, 1999, 1994, 1990, 1984, 1980, 1970, 1965, 1961, 1951, 1947, 1943, 1940, 1931, 1927
1700 S 8TH ST	2017, 2014, 2009, 2004, 1999, 1994, 1990, 1984, 1980, 1970, 1965, 1961, 1947, 1943, 1940, 1931, 1927
1701 S 7TH ST	2009, 2004, 1999, 1994, 1990, 1984, 1980, 1970, 1965, 1961, 1951, 1947, 1943, 1940, 1931, 1927, 1922
1701 VAN BUREN	2017, 2014, 2009, 2004, 1999, 1994, 1990, 1984, 1980, 1970, 1965, 1961, 1951, 1931, 1927
1701 VAN BUREN ST	2017, 2014, 2009, 2004, 1999, 1994, 1990, 1984, 1980, 1970, 1965, 1961, 1951, 1947, 1943, 1940, 1922
1702 7TH S	2017, 2014, 2009, 2004, 1999, 1994, 1990, 1984, 1980, 1970, 1965, 1961, 1951, 1931, 1927, 1922
1702 7TH ST S	2017, 2014, 2009, 2004, 1999, 1994, 1990, 1984, 1980, 1970, 1965, 1961, 1951, 1947, 1943, 1940, 1922
1702 KOSSUTH	2017, 2014, 2009, 2004, 1999, 1994, 1990, 1984, 1980, 1970, 1965, 1961, 1951, 1947, 1943, 1940, 1927, 1922
1702 KOSSUTH ST	2017, 2014, 2009, 2004, 1999, 1994, 1990, 1984, 1980, 1970, 1965, 1961, 1951, 1947, 1943, 1940, 1931
1703 S 7TH ST	2014, 2009, 2004, 1999, 1994, 1990, 1984, 1980, 1970, 1965, 1961, 1951, 1947, 1943, 1940, 1931, 1927, 1922
1703 VAN BUREN	2017, 2014, 2009, 2004, 1999, 1994, 1990, 1984, 1980, 1970, 1965, 1961, 1951, 1931, 1927
1703 VAN BUREN ST	2017, 2014, 2009, 2004, 1999, 1994, 1990, 1984, 1980, 1970, 1965, 1961, 1951, 1947, 1943, 1940, 1922
1704 7TH S	2017, 2014, 2009, 2004, 1999, 1994, 1990, 1984, 1980, 1970, 1965, 1961, 1951, 1931, 1927, 1922
1704 7TH ST S	2017, 2014, 2009, 2004, 1999, 1994, 1990, 1984, 1980, 1970, 1965, 1961, 1951, 1947, 1943, 1940, 1922
1704 S 7TH ST	2017, 2014, 2009, 2004, 1999, 1994, 1990, 1984, 1980, 1970, 1965, 1961, 1947, 1943, 1940, 1931, 1927

## FINDINGS

### Address Researched

1704 VAN BUREN

1704 VAN BUREN ST

1705 KOSSUTH

1705 KOSSUTH ST

1705 S 7TH ST

1705 VAN BUREN

1705 VAN BUREN ST

1706 7TH S

1706 7TH ST S

1706 8TH ST S

1706 KOSSUTH

1706 KOSSUTH ST

1706 S 7TH ST

1706 S 8TH ST

1707 7TH S

1707 7TH ST S

1707 S 7TH ST

1707 S 7TH ST

1707 S 8TH ST

1708 7TH

1708 7TH S

1708 7TH ST S

1708 KOSSUTH ST

1708 S 7TH ST

### Address Not Identified in Research Source

2017, 2014, 2009, 2004, 1999, 1994, 1990, 1984, 1980, 1970, 1965, 1961, 1951, 1931, 1927

2017, 2014, 2009, 2004, 1999, 1994, 1990, 1984, 1980, 1970, 1965, 1961, 1951, 1947, 1943, 1940, 1922

2017, 2014, 2009, 2004, 1999, 1994, 1990, 1984, 1980, 1970, 1965, 1961, 1951, 1947, 1943, 1940, 1927, 1922

2017, 2014, 2009, 2004, 1999, 1994, 1990, 1984, 1980, 1970, 1965, 1961, 1951, 1947, 1943, 1940, 1931, 1922

2009, 2004, 1999, 1994, 1990, 1984, 1980, 1970, 1965, 1961, 1951, 1947, 1943, 1940, 1931, 1927, 1922

2017, 2014, 2009, 2004, 1999, 1994, 1990, 1984, 1980, 1970, 1965, 1961, 1951, 1931, 1927

2017, 2014, 2009, 2004, 1999, 1994, 1990, 1984, 1980, 1970, 1965, 1961, 1951, 1947, 1943, 1940, 1922

2017, 2014, 2009, 2004, 1999, 1994, 1990, 1984, 1980, 1970, 1965, 1961, 1951, 1931, 1927, 1922

2017, 2014, 2009, 2004, 1999, 1994, 1990, 1984, 1980, 1970, 1965, 1961, 1951, 1947, 1943, 1940, 1922

2017, 2014, 2009, 2004, 1999, 1994, 1990, 1984, 1980, 1970, 1965, 1961, 1951, 1947, 1943, 1940, 1922

2017, 2014, 2009, 2004, 1999, 1994, 1990, 1984, 1980, 1970, 1965, 1961, 1951, 1927, 1922

2017, 2014, 2009, 2004, 1999, 1994, 1990, 1984, 1980, 1970, 1965, 1961, 1951, 1947, 1943, 1940, 1931, 1922

2017, 2014, 2009, 2004, 1999, 1994, 1990, 1984, 1980, 1970, 1965, 1961, 1947, 1943, 1940, 1931, 1927, 1922

2017, 2014, 2009, 2004, 1999, 1994, 1990, 1984, 1980, 1970, 1965, 1961, 1951, 1947, 1943, 1940, 1931, 1927

2017, 2014, 2009, 2004, 1999, 1994, 1990, 1984, 1980, 1970, 1965, 1961, 1951, 1931, 1927, 1922

2017, 2014, 2009, 2004, 1999, 1994, 1990, 1984, 1980, 1970, 1965, 1961, 1951, 1947, 1943, 1940, 1922

2017, 2014, 2009, 2004, 1999, 1994, 1990, 1984, 1980, 1970, 1965, 1961, 1951, 1947, 1943, 1940, 1931, 1927

2009, 2004, 1999, 1994, 1990, 1984, 1980, 1970, 1965, 1961, 1951, 1947, 1943, 1940, 1931, 1927, 1922

2009, 2004, 1999, 1994, 1990, 1984, 1980, 1970, 1965, 1961, 1951, 1947, 1943, 1940, 1931, 1927, 1922

2017, 2014, 2009, 2004, 1999, 1994, 1990, 1984, 1980, 1970, 1961, 1951, 1947, 1943, 1940, 1931, 1927, 1922

2017, 2014, 2009, 2004, 1999, 1994, 1990, 1984, 1980, 1970, 1965, 1961, 1951, 1931, 1927, 1922

2017, 2014, 2009, 2004, 1999, 1994, 1990, 1984, 1980, 1970, 1965, 1961, 1951, 1947, 1943, 1940, 1922

2009, 2004, 1999, 1994, 1990, 1984, 1980, 1970, 1965, 1961, 1951, 1947, 1943, 1940, 1931, 1927, 1922

2017, 2014, 2009, 2004, 1999, 1994, 1990, 1984, 1980, 1970, 1965, 1947, 1943, 1940, 1931, 1927

## FINDINGS

### Address Researched

### Address Not Identified in Research Source

1708 S 8TH ST	2009, 2004, 1999, 1994, 1990, 1984, 1980, 1970, 1965, 1961, 1951, 1947, 1943, 1940, 1931, 1927, 1922
1709 7TH S	2017, 2014, 2009, 2004, 1999, 1994, 1990, 1984, 1980, 1970, 1965, 1961, 1951, 1931, 1927, 1922
1709 7TH ST S	2017, 2014, 2009, 2004, 1999, 1994, 1990, 1984, 1980, 1970, 1965, 1961, 1951, 1947, 1943, 1940, 1922
1709 8TH S	2017, 2014, 2009, 2004, 1999, 1994, 1990, 1984, 1980, 1970, 1965, 1961, 1951, 1940, 1931, 1927, 1922
1709 8TH ST	2017, 2014, 2009, 2004, 1999, 1994, 1990, 1984, 1980, 1970, 1965, 1961, 1951, 1947, 1943, 1931, 1927, 1922
1709 8TH ST S	2017, 2014, 2009, 2004, 1999, 1994, 1990, 1984, 1980, 1970, 1965, 1961, 1951, 1947, 1943, 1940, 1922
1709 KOSSUTH	2017, 2014, 2009, 2004, 1999, 1994, 1990, 1984, 1980, 1970, 1965, 1961, 1931, 1927, 1922
1709 KOSSUTH CAM T W O ODTWN 4	2017, 2014, 2009, 2004, 1999, 1994, 1990, 1984, 1980, 1970, 1965, 1961, 1947, 1943, 1940, 1931, 1927, 1922
1709 KOSSUTH ST	2017, 2014, 2009, 2004, 1999, 1994, 1990, 1984, 1980, 1965, 1951, 1947, 1943, 1940, 1931, 1927, 1922
1709 KOSSUTH ST	2009, 2004, 1999, 1994, 1990, 1984, 1980, 1970, 1965, 1961, 1951, 1947, 1943, 1940, 1931, 1927, 1922
1709 S 7TH ST	2017, 2014, 2009, 2004, 1999, 1994, 1990, 1984, 1980, 1970, 1965, 1961, 1951, 1947, 1943, 1940, 1931, 1927
1709 S 8TH ST	2017, 2014, 2009, 2004, 1999, 1994, 1990, 1984, 1980, 1970, 1965, 1961, 1951, 1947, 1943, 1940, 1931, 1927
1709 S 8TH ST	2009, 2004, 1999, 1994, 1990, 1984, 1980, 1970, 1965, 1961, 1951, 1947, 1943, 1940, 1931, 1927, 1922
1710 7TH S	2017, 2014, 2009, 2004, 1999, 1994, 1990, 1984, 1980, 1970, 1965, 1961, 1951, 1931, 1927, 1922
1710 7TH ST S	2017, 2014, 2009, 2004, 1999, 1994, 1990, 1984, 1980, 1970, 1965, 1961, 1951, 1947, 1943, 1940, 1922
1710 KOSSUTH ST	2009, 2004, 1999, 1994, 1990, 1984, 1980, 1970, 1965, 1961, 1951, 1947, 1943, 1940, 1931, 1927, 1922
1710 PHILIP	2017, 2014, 2009, 2004, 1999, 1994, 1990, 1984, 1980, 1970, 1965, 1961, 1951, 1931, 1927
1710 PHILIP ST	2017, 2014, 2009, 2004, 1999, 1994, 1990, 1984, 1980, 1970, 1965, 1961, 1951, 1947, 1943, 1940, 1922
1710 S 7TH ST	2017, 2014, 2009, 2004, 1999, 1994, 1990, 1984, 1980, 1970, 1965, 1961, 1951, 1947, 1943, 1940, 1931, 1927
1710 S 8TH ST	2009, 2004, 1999, 1994, 1990, 1984, 1980, 1970, 1965, 1961, 1951, 1947, 1943, 1940, 1931, 1927, 1922
1711 7TH S	2017, 2014, 2009, 2004, 1999, 1994, 1990, 1984, 1980, 1970, 1965, 1961, 1951, 1931, 1927, 1922
1711 7TH ST S	2017, 2014, 2009, 2004, 1999, 1994, 1990, 1984, 1980, 1970, 1965, 1961, 1951, 1947, 1943, 1940, 1922
1711 8TH S	2017, 2014, 2009, 2004, 1999, 1994, 1990, 1984, 1980, 1970, 1965, 1961, 1951, 1940, 1931, 1927, 1922
1711 8TH ST	2017, 2014, 2009, 2004, 1999, 1994, 1990, 1984, 1980, 1970, 1965, 1961, 1951, 1947, 1943, 1931, 1927, 1922

## FINDINGS

### Address Researched

### Address Not Identified in Research Source

1711 8TH ST S	2017, 2014, 2009, 2004, 1999, 1994, 1990, 1984, 1980, 1970, 1965, 1961, 1951, 1947, 1943, 1940, 1922
1711 KOSSUTH ST	2017, 2009, 2004, 1999, 1994, 1990, 1984, 1980, 1970, 1965, 1961, 1951, 1947, 1943, 1940, 1931, 1927, 1922
1711 S 7TH ST	2017, 2014, 2009, 2004, 1999, 1994, 1990, 1984, 1980, 1970, 1965, 1961, 1951, 1947, 1943, 1940, 1931, 1927
1711 S 8TH ST	2017, 2014, 2009, 2004, 1999, 1994, 1990, 1970, 1965, 1961, 1951, 1947, 1943, 1940, 1931, 1927
1711 S 8TH ST	2017, 2009, 1999, 1994, 1990, 1984, 1980, 1970, 1965, 1961, 1951, 1947, 1943, 1940, 1931, 1927, 1922
1711 VAN BUREN	2017, 2014, 2009, 2004, 1999, 1994, 1990, 1984, 1980, 1970, 1965, 1961, 1951, 1931, 1927, 1922
1712 7TH S	2017, 2014, 2009, 2004, 1999, 1994, 1990, 1984, 1980, 1970, 1965, 1961, 1951, 1931, 1927, 1922
1712 7TH ST S	2017, 2014, 2009, 2004, 1999, 1994, 1990, 1984, 1980, 1970, 1965, 1961, 1951, 1947, 1943, 1940, 1922
1712 KOSSUTH ST	2009, 2004, 1999, 1994, 1990, 1984, 1980, 1970, 1965, 1961, 1951, 1947, 1943, 1940, 1931, 1927, 1922
1712 PHILIP	2017, 2014, 2009, 2004, 1999, 1994, 1990, 1984, 1980, 1970, 1965, 1961, 1951, 1947, 1931, 1927
1712 PHILIP ST	2017, 2014, 2009, 2004, 1999, 1994, 1990, 1984, 1980, 1970, 1965, 1961, 1951, 1947, 1943, 1940, 1922
1712 S 7TH ST	2017, 2014, 2009, 2004, 1999, 1994, 1990, 1984, 1980, 1970, 1965, 1961, 1951, 1947, 1943, 1940, 1931, 1927
1712 S 8TH ST	2017, 2009, 2004, 1999, 1994, 1990, 1984, 1980, 1970, 1965, 1961, 1951, 1947, 1943, 1940, 1931, 1927, 1922
1712 VAN BUREN	2017, 2014, 2009, 2004, 1999, 1994, 1990, 1984, 1980, 1970, 1965, 1961, 1951, 1931, 1927, 1922
1712 VAN BUREN ST	2017, 2014, 2009, 2004, 1999, 1994, 1990, 1984, 1980, 1970, 1965, 1961, 1951, 1947, 1943, 1940, 1927, 1922
1713 7TH ST S	2017, 2014, 2009, 2004, 1999, 1994, 1990, 1984, 1980, 1970, 1965, 1961, 1951, 1947, 1943, 1940, 1922
1713 8TH S	2017, 2014, 2009, 2004, 1999, 1994, 1990, 1984, 1980, 1970, 1965, 1961, 1951, 1940, 1931, 1927, 1922
1713 8TH ST	2017, 2014, 2009, 2004, 1999, 1994, 1990, 1984, 1980, 1970, 1965, 1961, 1951, 1947, 1943, 1931, 1927, 1922
1713 8TH ST S	2017, 2014, 2009, 2004, 1999, 1994, 1990, 1984, 1980, 1970, 1965, 1961, 1951, 1947, 1943, 1940, 1922
1713 KOSSUTH ST	2009, 2004, 1999, 1994, 1990, 1984, 1980, 1970, 1965, 1961, 1951, 1947, 1943, 1940, 1931, 1927, 1922
1713 S 7TH ST	2017, 2014, 2009, 2004, 1999, 1994, 1990, 1984, 1980, 1970, 1965, 1961, 1951, 1947, 1943, 1940, 1931, 1927
1713 S 8TH ST	2017, 2014, 2009, 2004, 1999, 1994, 1990, 1984, 1980, 1970, 1965, 1961, 1951, 1947, 1943, 1940, 1931, 1927
1713 S 8TH ST	2017, 2009, 2004, 1999, 1994, 1990, 1984, 1980, 1970, 1965, 1961, 1951, 1947, 1943, 1940, 1931, 1927, 1922
1714 7TH S	2017, 2014, 2009, 2004, 1999, 1994, 1990, 1984, 1980, 1970, 1965, 1961, 1951, 1931, 1927, 1922

## FINDINGS

### **Address Researched**

1714 7TH ST S

1714 8TH S

1714 8TH ST

1714 8TH ST S

1714 KOSSUTH ST

1714 S 7TH ST

1714 S 8TH ST

1714 S 8TH ST

1715 KOSSUTH ST

1715 S 8TH ST

1715 S 8TH ST

1716 7TH S

1716 S 8TH ST

1716 VAN BUREN

1716 VAN BUREN ST

1717 KOSSUTH ST

1717 S 8TH ST

1717 S 8TH ST

1718 S 8TH ST

1719 KOSSUTH ST

1719 S 8TH ST

1719 S 8TH ST

1719 VAN BUREN

1719 VAN BUREN ST

### **Address Not Identified in Research Source**

2017, 2014, 2009, 2004, 1999, 1994, 1990, 1984, 1980, 1970, 1965, 1961, 1951, 1947, 1943, 1940, 1922

2017, 2014, 2009, 2004, 1999, 1994, 1990, 1984, 1980, 1970, 1965, 1961, 1951, 1940, 1931, 1927, 1922

2017, 2014, 2009, 2004, 1999, 1994, 1990, 1984, 1980, 1970, 1965, 1961, 1951, 1947, 1943, 1931, 1927, 1922

2017, 2014, 2009, 2004, 1999, 1994, 1990, 1984, 1980, 1970, 1965, 1961, 1951, 1947, 1943, 1940, 1927, 1922

2009, 2004, 1999, 1994, 1990, 1984, 1980, 1970, 1965, 1961, 1951, 1947, 1943, 1940, 1931, 1927, 1922

2017, 2014, 2009, 2004, 1999, 1994, 1990, 1984, 1980, 1970, 1965, 1961, 1951, 1947, 1943, 1940, 1931, 1927

2017, 2014, 2009, 2004, 1999, 1994, 1990, 1984, 1980, 1970, 1965, 1961, 1947, 1943, 1940, 1931, 1927

2009, 2004, 1999, 1994, 1990, 1984, 1980, 1970, 1965, 1961, 1951, 1947, 1943, 1940, 1931, 1927, 1922

2009, 2004, 1999, 1994, 1990, 1984, 1980, 1970, 1965, 1961, 1951, 1947, 1943, 1940, 1931, 1927, 1922

2009, 1999, 1990, 1984, 1980, 1970, 1965, 1961, 1951, 1947, 1943, 1940, 1931, 1927, 1922

2017, 2014, 2009, 1999, 1994, 1984, 1980, 1970, 1965, 1961, 1951, 1947, 1943, 1940, 1931, 1927, 1922

2017, 2014, 2009, 2004, 1999, 1994, 1990, 1984, 1980, 1970, 1965, 1961, 1951, 1943, 1940, 1931, 1927, 1922

2017, 2009, 2004, 1999, 1994, 1990, 1984, 1980, 1970, 1965, 1961, 1951, 1947, 1943, 1940, 1931, 1927, 1922

2017, 2014, 2009, 2004, 1999, 1994, 1990, 1984, 1980, 1970, 1965, 1961, 1951, 1947, 1943, 1931, 1927, 1922

2017, 2014, 2009, 2004, 1999, 1994, 1990, 1984, 1980, 1970, 1965, 1961, 1951, 1947, 1943, 1940, 1922

2009, 2004, 1999, 1994, 1990, 1984, 1980, 1970, 1965, 1961, 1951, 1947, 1943, 1940, 1931, 1927, 1922

2004, 1999, 1994, 1990, 1984, 1980, 1970, 1965, 1961, 1951, 1947, 1943, 1940, 1931, 1927, 1922

2017, 2014, 2009, 2004, 1999, 1994, 1990, 1984, 1980, 1970, 1965, 1961, 1951, 1947, 1943, 1940, 1931, 1927, 1922

2017, 2009, 2004, 1999, 1994, 1990, 1984, 1980, 1970, 1965, 1961, 1951, 1947, 1943, 1940, 1931, 1927, 1922

2009, 2004, 1999, 1994, 1990, 1984, 1980, 1970, 1965, 1961, 1951, 1947, 1943, 1940, 1931, 1927, 1922

2017, 2014, 2009, 1999, 1994, 1990, 1984, 1980, 1970, 1965, 1961, 1951, 1947, 1943, 1940, 1931, 1927, 1922

2017, 2014, 2009, 1999, 1994, 1990, 1984, 1980, 1970, 1965, 1961, 1951, 1947, 1943, 1940, 1931, 1927, 1922

2017, 2014, 2009, 2004, 1999, 1994, 1990, 1984, 1980, 1970, 1965, 1961, 1951, 1947, 1943, 1931, 1927

2017, 2014, 2009, 2004, 1999, 1994, 1990, 1984, 1980, 1970, 1965, 1961, 1951, 1947, 1943, 1940, 1922

## FINDINGS

### **Address Researched**

1720 PHILIP

1720 PHILIP ST

1720 VAN BUREN

1720 VAN BUREN ST

1721 7TH ST S

1721 KOSSUTH ST

1721 S 7TH ST

1721 S 8TH ST

1721 VAN BUREN

1721 VAN BUREN ST

1722 PHILIP

1722 PHILIP ST

1722 VAN BUREN

1722 VAN BUREN ST

1723 7TH S

1723 7TH ST S

1723 KOSSUTH ST

1723 S 7TH ST

1723 S 8TH ST

1723 S 8TH ST

1723 VAN BUREN

1723 VAN BUREN ST

1724 PHILIP

1724 PHILIP ST

### **Address Not Identified in Research Source**

2017, 2014, 2009, 2004, 1999, 1994, 1990, 1984, 1980, 1970, 1965, 1961, 1951, 1947, 1943, 1940, 1931, 1927

2017, 2014, 2009, 2004, 1999, 1994, 1990, 1984, 1980, 1970, 1965, 1961, 1951, 1947, 1943, 1940, 1922

2017, 2014, 2009, 2004, 1999, 1994, 1990, 1984, 1980, 1970, 1961, 1931, 1927

2017, 2014, 2009, 2004, 1999, 1994, 1990, 1984, 1980, 1970, 1965, 1951, 1947, 1943, 1940, 1922

2017, 2014, 2009, 2004, 1999, 1994, 1990, 1984, 1980, 1970, 1965, 1961, 1951, 1947, 1943, 1940, 1922

2009, 2004, 1999, 1994, 1990, 1984, 1980, 1970, 1965, 1961, 1951, 1947, 1943, 1940, 1931, 1927, 1922

2017, 2014, 2009, 2004, 1999, 1994, 1990, 1984, 1980, 1970, 1965, 1961, 1951, 1947, 1943, 1940, 1931, 1927

2017, 2014, 2009, 1999, 1994, 1990, 1984, 1980, 1970, 1965, 1961, 1951, 1947, 1943, 1940, 1931, 1927, 1922

2017, 2014, 2009, 2004, 1999, 1994, 1990, 1984, 1980, 1970, 1965, 1961, 1951, 1947, 1943, 1940, 1931, 1927

2017, 2014, 2009, 2004, 1999, 1994, 1990, 1984, 1980, 1970, 1965, 1961, 1951, 1947, 1943, 1940, 1922

2017, 2014, 2009, 2004, 1999, 1994, 1990, 1984, 1980, 1970, 1965, 1961, 1951, 1947, 1931, 1927

2017, 2014, 2009, 2004, 1999, 1994, 1990, 1984, 1980, 1970, 1965, 1961, 1951, 1947, 1943, 1940, 1922

2017, 2014, 2009, 2004, 1999, 1994, 1990, 1984, 1980, 1970, 1965, 1961, 1951, 1931, 1927

2017, 2014, 2009, 2004, 1999, 1994, 1990, 1984, 1980, 1970, 1965, 1961, 1951, 1947, 1943, 1940, 1922

2017, 2014, 2009, 2004, 1999, 1994, 1990, 1984, 1980, 1970, 1965, 1961, 1951, 1931, 1927, 1922

2017, 2014, 2009, 2004, 1999, 1994, 1990, 1984, 1980, 1970, 1965, 1961, 1951, 1947, 1943, 1940, 1922

2017, 2009, 2004, 1999, 1994, 1990, 1984, 1980, 1970, 1965, 1961, 1951, 1947, 1943, 1940, 1931, 1927, 1922

2017, 2014, 2009, 2004, 1999, 1994, 1990, 1984, 1980, 1970, 1965, 1961, 1951, 1947, 1943, 1940, 1931, 1927

2017, 2014, 2009, 1999, 1994, 1990, 1984, 1980, 1970, 1965, 1961, 1951, 1947, 1943, 1940, 1931, 1927, 1922

2017, 2014, 2009, 1999, 1994, 1990, 1984, 1980, 1970, 1965, 1961, 1951, 1947, 1943, 1940, 1931, 1927, 1922

2017, 2014, 2009, 2004, 1999, 1994, 1990, 1984, 1980, 1970, 1965, 1961, 1951, 1931, 1927

2017, 2014, 2009, 2004, 1999, 1994, 1990, 1984, 1980, 1970, 1965, 1961, 1951, 1947, 1943, 1940, 1922

2017, 2014, 2009, 2004, 1999, 1994, 1990, 1984, 1980, 1970, 1965, 1961, 1951, 1947, 1931, 1927

2017, 2014, 2009, 2004, 1999, 1994, 1990, 1984, 1980, 1970, 1965, 1961, 1951, 1947, 1943, 1940, 1922

## FINDINGS

### **Address Researched**

1725 KOSSUTH ST

1725 S 8TH ST

1725 S 8TH ST

1725 VAN BUREN

1725 VAN BUREN ST

1727 KOSSUTH ST

1727 S 8TH ST

1727 S 8TH ST

1727 VAN BUREN

1727 VAN BUREN ST

1728 VAN BUREN

1728 VAN BUREN ST

1729 KOSSUTH ST

1729 S 8TH ST

1729 S 8TH ST

1729 VAN BUREN

1729 VAN BUREN ST

1730 S 8TH

1731 7TH ST S

1731 KOSSUTH

1731 KOSSUTH ST

1731 S 7TH ST

1731 S 8TH ST

1731 S 8TH ST

### **Address Not Identified in Research Source**

2009, 2004, 1999, 1994, 1990, 1984, 1980, 1970, 1965, 1961, 1951, 1947, 1943, 1940, 1931, 1927, 1922

2017, 1999, 1994, 1990, 1984, 1980, 1970, 1965, 1961, 1951, 1947, 1943, 1940, 1931, 1927, 1922

2017, 2014, 2009, 2004, 1999, 1994, 1990, 1984, 1980, 1970, 1965, 1951, 1947, 1943, 1940, 1931, 1927, 1922

2017, 2014, 2009, 2004, 1999, 1994, 1990, 1984, 1980, 1970, 1965, 1961, 1951, 1931, 1927

2017, 2014, 2009, 2004, 1999, 1994, 1990, 1984, 1980, 1970, 1965, 1961, 1951, 1947, 1943, 1940, 1922

2009, 2004, 1999, 1994, 1990, 1984, 1980, 1970, 1965, 1961, 1951, 1947, 1943, 1940, 1931, 1927, 1922

2017, 2014, 2009, 1999, 1994, 1990, 1984, 1980, 1970, 1965, 1961, 1951, 1947, 1943, 1940, 1931, 1927, 1922

2017, 2014, 2009, 2004, 1999, 1994, 1990, 1984, 1980, 1970, 1951, 1947, 1943, 1940, 1931, 1927, 1922

2017, 2014, 2009, 2004, 1999, 1994, 1990, 1984, 1980, 1970, 1965, 1961, 1951, 1931, 1927

2017, 2014, 2009, 2004, 1999, 1994, 1990, 1984, 1980, 1970, 1965, 1961, 1951, 1947, 1943, 1940, 1922

2017, 2014, 2009, 2004, 1999, 1994, 1990, 1984, 1980, 1970, 1965, 1961, 1951, 1931, 1927, 1922

2017, 2014, 2009, 2004, 1999, 1994, 1990, 1984, 1980, 1970, 1965, 1951, 1947, 1943, 1940, 1931, 1927, 1922

2009, 2004, 1999, 1994, 1990, 1984, 1980, 1970, 1965, 1961, 1951, 1947, 1943, 1940, 1931, 1927, 1922

2017, 2014, 2009, 1990, 1984, 1980, 1970, 1965, 1961, 1951, 1947, 1943, 1940, 1931, 1927, 1922

2017, 2014, 2009, 1999, 1994, 1990, 1984, 1980, 1970, 1965, 1961, 1951, 1947, 1943, 1940, 1931, 1927, 1922

2017, 2014, 2009, 2004, 1999, 1994, 1990, 1984, 1980, 1970, 1965, 1961, 1951, 1947, 1943, 1940, 1931, 1927

2017, 2014, 2009, 2004, 1999, 1994, 1990, 1984, 1980, 1970, 1965, 1961, 1951, 1947, 1943, 1940, 1922

2017, 2014, 2009, 2004, 1999, 1994, 1990, 1984, 1980, 1965, 1961, 1951, 1947, 1943, 1940, 1931, 1927, 1922

2017, 2014, 2009, 2004, 1999, 1994, 1990, 1984, 1980, 1970, 1965, 1961, 1951, 1947, 1943, 1940, 1922

2017, 2014, 2009, 2004, 1999, 1994, 1990, 1984, 1980, 1970, 1965, 1961, 1951, 1947, 1943, 1940, 1927, 1922

2017, 2014, 2009, 2004, 1999, 1994, 1990, 1984, 1980, 1970, 1965, 1961, 1951, 1947, 1943, 1940, 1931

2017, 2014, 2009, 2004, 1999, 1994, 1990, 1984, 1980, 1970, 1965, 1961, 1951, 1947, 1943, 1940, 1931, 1927

2017, 2014, 2009, 1999, 1994, 1990, 1984, 1980, 1970, 1965, 1961, 1951, 1947, 1943, 1940, 1931, 1927, 1922

2017, 2014, 2009, 1994, 1990, 1984, 1980, 1970, 1965, 1961, 1951, 1947, 1943, 1940, 1931, 1927, 1922

## FINDINGS

### **Address Researched**

1731 VAN BUREN

1731 VAN BUREN ST

1732 7TH ST S

1732 S 7TH ST

1733 8TH

1733 KOSSUTH

1733 KOSSUTH ST

1733 S 8TH ST

1733 S 8TH ST

1733 VAN BUREN

1733 VAN BUREN ST

1734 S 7TH ST

1734 VAN BUREN

1734 VAN BUREN ST

1735 7TH S

1735 7TH ST S

1735 KOSSUTH

1735 KOSSUTH ST

1735 S 7TH ST

1735 S 8TH ST

1735 S 8TH ST

1735 VAN BUREN

1735 VAN BUREN ST

1736 7TH ST S

### **Address Not Identified in Research Source**

2017, 2014, 2009, 2004, 1999, 1994, 1990, 1984, 1980, 1970, 1965, 1961, 1951, 1931, 1927, 1922

2017, 2014, 2009, 2004, 1999, 1994, 1990, 1984, 1980, 1970, 1965, 1961, 1951, 1947, 1943, 1940, 1922

2017, 2014, 2009, 2004, 1999, 1994, 1990, 1984, 1980, 1970, 1965, 1961, 1951, 1947, 1943, 1940, 1927, 1922

2009, 2004, 1999, 1994, 1990, 1984, 1980, 1970, 1965, 1961, 1951, 1947, 1943, 1940, 1931, 1927, 1922

2017, 2014, 2009, 2004, 1999, 1994, 1990, 1984, 1980, 1970, 1961, 1951, 1947, 1943, 1940, 1931, 1927, 1922

2017, 2014, 2009, 2004, 1999, 1994, 1990, 1984, 1980, 1970, 1965, 1961, 1951, 1947, 1943, 1940, 1927, 1922

2017, 2014, 2009, 2004, 1999, 1994, 1990, 1984, 1980, 1970, 1965, 1961, 1951, 1947, 1943, 1940, 1931

2017, 2014, 2009, 1999, 1994, 1990, 1984, 1980, 1970, 1965, 1951, 1947, 1943, 1940, 1931, 1927, 1922

2017, 2014, 2009, 1994, 1990, 1984, 1980, 1970, 1965, 1961, 1951, 1947, 1943, 1940, 1931, 1927, 1922

2017, 2014, 2009, 2004, 1999, 1994, 1990, 1984, 1980, 1970, 1965, 1961, 1951, 1947, 1927

2017, 2014, 2009, 2004, 1999, 1994, 1990, 1984, 1980, 1970, 1965, 1961, 1951, 1947, 1943, 1940, 1922

2009, 2004, 1999, 1994, 1990, 1984, 1980, 1970, 1965, 1961, 1951, 1947, 1943, 1940, 1931, 1927, 1922

2017, 2014, 2009, 2004, 1999, 1994, 1990, 1984, 1980, 1970, 1965, 1961, 1951, 1931, 1927

2017, 2014, 2009, 2004, 1999, 1994, 1990, 1984, 1980, 1970, 1965, 1961, 1951, 1947, 1943, 1940, 1922

2017, 2014, 2009, 2004, 1999, 1994, 1990, 1984, 1980, 1970, 1965, 1961, 1951, 1931, 1927, 1922

2017, 2014, 2009, 2004, 1999, 1994, 1990, 1984, 1980, 1970, 1965, 1961, 1951, 1947, 1943, 1940, 1922

2017, 2014, 2009, 2004, 1999, 1994, 1990, 1984, 1980, 1970, 1965, 1961, 1951, 1947, 1943, 1940, 1927, 1922

2017, 2014, 2009, 2004, 1999, 1994, 1990, 1984, 1980, 1970, 1965, 1961, 1951, 1947, 1943, 1940, 1931, 1922

2017, 2014, 2009, 2004, 1999, 1994, 1990, 1984, 1980, 1970, 1965, 1961, 1951, 1947, 1943, 1940, 1931, 1927

2017, 2014, 2009, 1999, 1994, 1990, 1984, 1980, 1970, 1961, 1951, 1947, 1943, 1940, 1931, 1927, 1922

2017, 2014, 2009, 1994, 1990, 1984, 1980, 1970, 1965, 1961, 1951, 1947, 1943, 1940, 1931, 1927, 1922

2017, 2014, 2009, 2004, 1999, 1994, 1990, 1984, 1980, 1970, 1965, 1961, 1951, 1940, 1931, 1927

2017, 2014, 2009, 2004, 1999, 1994, 1990, 1984, 1980, 1970, 1965, 1961, 1951, 1947, 1943, 1940, 1922

2017, 2014, 2009, 2004, 1999, 1994, 1990, 1984, 1980, 1970, 1965, 1961, 1951, 1947, 1943, 1940, 1931, 1922

## FINDINGS

### Address Researched

### Address Not Identified in Research Source

1736 S 7TH ST	2017, 2014, 2009, 2004, 1999, 1994, 1990, 1984, 1980, 1970, 1965, 1961, 1951, 1947, 1943, 1940, 1931, 1927
1736 S 7TH ST	2009, 2004, 1999, 1994, 1990, 1984, 1980, 1970, 1965, 1961, 1951, 1947, 1943, 1940, 1931, 1927, 1922
1736 S 8TH ST	2017, 2014, 2009, 1999, 1994, 1990, 1984, 1980, 1970, 1965, 1961, 1951, 1947, 1943, 1940, 1931, 1927, 1922
1736 VAN BUREN	2017, 2014, 2009, 2004, 1999, 1994, 1990, 1984, 1980, 1970, 1965, 1961, 1951, 1931, 1927, 1922
1736 VAN BUREN ST	2017, 2014, 2009, 2004, 1999, 1994, 1990, 1984, 1980, 1970, 1965, 1961, 1951, 1947, 1943, 1940, 1922
1737 KOSSUTH	2017, 2014, 2009, 2004, 1999, 1994, 1990, 1984, 1980, 1970, 1965, 1961, 1951, 1947, 1943, 1940, 1927, 1922
1737 KOSSUTH ST	2017, 2014, 2009, 2004, 1999, 1994, 1990, 1984, 1980, 1970, 1965, 1961, 1951, 1947, 1943, 1940, 1931
1737 S 8TH ST	2017, 2014, 2009, 1999, 1994, 1984, 1980, 1970, 1965, 1961, 1951, 1947, 1943, 1940, 1931, 1927, 1922
1737 S 8TH ST	2017, 2014, 2009, 1990, 1984, 1980, 1970, 1965, 1961, 1951, 1947, 1943, 1940, 1931, 1927, 1922
1737 VAN BUREN	2017, 2014, 2009, 2004, 1999, 1994, 1990, 1984, 1980, 1970, 1965, 1961, 1951, 1931, 1927, 1922
1738 7TH S	2017, 2014, 2009, 2004, 1999, 1994, 1990, 1984, 1980, 1970, 1965, 1961, 1951, 1947, 1931, 1927, 1922
1738 S 7TH ST	2017, 2014, 2009, 2004, 1999, 1994, 1990, 1984, 1980, 1970, 1965, 1961, 1951, 1947, 1943, 1940, 1931, 1927
1738 S 7TH ST	2017, 2009, 2004, 1999, 1994, 1990, 1984, 1980, 1970, 1965, 1961, 1951, 1947, 1943, 1940, 1931, 1927, 1922
1738 S 8TH ST	2017, 2014, 2009, 1999, 1994, 1990, 1984, 1980, 1970, 1965, 1961, 1951, 1947, 1943, 1940, 1931, 1927, 1922
1738 VAN BUREN	2017, 2014, 2009, 2004, 1999, 1994, 1990, 1984, 1980, 1970, 1965, 1961, 1951, 1947, 1943, 1940, 1931, 1927
1738 VAN BUREN ST	2017, 2014, 2009, 2004, 1999, 1994, 1990, 1984, 1980, 1970, 1965, 1961, 1951, 1947, 1943, 1940, 1922
1739 8TH	2017, 2014, 2009, 2004, 1999, 1994, 1990, 1984, 1980, 1970, 1961, 1951, 1947, 1943, 1940, 1931, 1927, 1922
1739 S 8TH ST	2017, 2014, 2009, 1999, 1994, 1990, 1984, 1980, 1970, 1965, 1951, 1947, 1943, 1940, 1931, 1927, 1922
1739 S 8TH ST	2017, 1994, 1990, 1984, 1980, 1970, 1965, 1961, 1951, 1947, 1943, 1940, 1931, 1927, 1922
1739 VAN BUREN	2017, 2014, 2009, 2004, 1999, 1994, 1990, 1984, 1980, 1970, 1965, 1961, 1951, 1931, 1927
1739 VAN BUREN ST	2017, 2014, 2009, 2004, 1999, 1994, 1990, 1984, 1980, 1970, 1965, 1961, 1951, 1947, 1943, 1940, 1922
1740 KOSSUTH	2017, 2014, 2009, 2004, 1999, 1994, 1990, 1984, 1980, 1970, 1965, 1961, 1951, 1947, 1943, 1940, 1927, 1922
1740 KOSSUTH ST	2017, 2014, 2009, 2004, 1999, 1994, 1990, 1984, 1980, 1970, 1965, 1961, 1951, 1947, 1943, 1940, 1931, 1922
1740 PHILIP	2017, 2014, 2009, 2004, 1999, 1994, 1990, 1984, 1980, 1970, 1965, 1961, 1951, 1931, 1927

## FINDINGS

### Address Researched

### Address Not Identified in Research Source

1740 PHILIP ST	2017, 2014, 2009, 2004, 1999, 1994, 1990, 1984, 1980, 1970, 1965, 1961, 1951, 1947, 1943, 1940, 1922
1740 S 7TH ST	2017, 2009, 2004, 1999, 1994, 1990, 1984, 1980, 1970, 1965, 1961, 1951, 1947, 1943, 1940, 1931, 1927, 1922
1740 S 8TH ST	2017, 2014, 1999, 1994, 1990, 1984, 1980, 1970, 1965, 1961, 1951, 1947, 1943, 1940, 1931, 1927, 1922
1741 7TH S	2017, 2014, 2009, 2004, 1999, 1994, 1990, 1984, 1980, 1970, 1965, 1961, 1951, 1931, 1927, 1922
1741 7TH ST S	2017, 2014, 2009, 2004, 1999, 1994, 1990, 1984, 1980, 1970, 1965, 1961, 1951, 1947, 1943, 1940, 1922
1741 KOSSUTH	2017, 2014, 2009, 2004, 1999, 1994, 1990, 1984, 1980, 1970, 1965, 1961, 1951, 1927, 1922
1741 KOSSUTH ST	2017, 2014, 2009, 2004, 1999, 1994, 1990, 1984, 1980, 1970, 1965, 1947, 1943, 1940, 1931
1741 PHILIP	2017, 2014, 2009, 2004, 1999, 1994, 1990, 1984, 1980, 1970, 1965, 1961, 1951, 1931, 1927
1741 PHILIP ST	2017, 2014, 2009, 2004, 1999, 1994, 1990, 1984, 1980, 1970, 1965, 1961, 1951, 1947, 1943, 1940, 1922
1741 S 7TH ST	2017, 2014, 2009, 2004, 1999, 1994, 1990, 1984, 1980, 1970, 1965, 1947, 1943, 1940, 1931, 1927
1741 S 8TH ST	2017, 2014, 2009, 2004, 1999, 1994, 1990, 1984, 1980, 1970, 1965, 1951, 1947, 1943, 1940, 1931, 1927, 1922
1741 S 8TH ST	2017, 2014, 2009, 1994, 1990, 1984, 1980, 1970, 1965, 1961, 1951, 1947, 1943, 1940, 1931, 1927, 1922
1741 VAN BUREN	2017, 2014, 2009, 2004, 1999, 1994, 1990, 1984, 1980, 1970, 1965, 1961, 1951, 1931, 1927
1741 VAN BUREN ST	2017, 2014, 2009, 2004, 1999, 1994, 1990, 1984, 1980, 1970, 1965, 1961, 1951, 1947, 1943, 1940, 1922
1742 KOSSUTH ST	2017, 2014, 2009, 2004, 1999, 1994, 1990, 1984, 1980, 1970, 1965, 1961, 1951, 1947, 1943, 1940, 1931, 1927
1742 S 7TH ST	2009, 2004, 1999, 1994, 1990, 1984, 1980, 1970, 1965, 1961, 1951, 1947, 1943, 1940, 1931, 1927, 1922
1742 S 8TH ST	2017, 2014, 1994, 1990, 1984, 1980, 1970, 1965, 1961, 1951, 1947, 1943, 1940, 1931, 1927, 1922
1743 8TH	2017, 2014, 2009, 2004, 1999, 1994, 1990, 1984, 1980, 1970, 1961, 1951, 1947, 1943, 1940, 1931, 1927, 1922
1743 PHILIP	2017, 2014, 2009, 2004, 1999, 1994, 1990, 1984, 1980, 1970, 1965, 1961, 1951, 1931, 1927
1743 PHILIP ST	2017, 2014, 2009, 2004, 1999, 1994, 1990, 1984, 1980, 1970, 1965, 1961, 1951, 1947, 1943, 1940, 1922
1743 S 8TH ST	2017, 2014, 2009, 1999, 1994, 1990, 1984, 1980, 1970, 1965, 1951, 1947, 1943, 1940, 1931, 1927, 1922
1743 S 8TH ST	2017, 2014, 2009, 1994, 1990, 1984, 1980, 1970, 1965, 1961, 1951, 1947, 1943, 1940, 1931, 1927, 1922
1743 VAN BUREN	2017, 2014, 2009, 2004, 1999, 1994, 1990, 1984, 1980, 1970, 1965, 1961, 1951, 1931, 1927
1743 VAN BUREN ST	2017, 2014, 2009, 2004, 1999, 1994, 1990, 1984, 1980, 1970, 1965, 1961, 1951, 1947, 1943, 1940, 1922

## FINDINGS

### **Address Researched**

1744 S 7TH ST

1744 S 8TH ST

1744 S 8TH ST

1745 PHILIP

1745 PHILIP ST

1745 S 8TH ST

1745 S 8TH ST

1745 VAN BUREN

1745 VAN BUREN ST

1746 7TH

1746 7TH S

1746 7TH ST S

1746 KOSSUTH

1746 KOSSUTH ST

1746 S 7TH ST

1746 S 7TH ST

1746 S 8TH ST

1746 S 8TH ST

1747 PHILIP

1747 PHILIP ST

1747 S 8TH ST

1747 S 8TH ST

1748 7TH S

1748 7TH ST S

### **Address Not Identified in Research Source**

2009, 2004, 1999, 1994, 1990, 1984, 1980, 1970, 1965, 1961, 1951, 1947, 1943, 1940, 1931, 1927, 1922

2017, 2014, 2009, 1990, 1984, 1980, 1970, 1965, 1961, 1951, 1947, 1943, 1940, 1931, 1927, 1922

2017, 2014, 2009, 2004, 1999, 1994, 1990, 1984, 1980, 1970, 1965, 1951, 1947, 1943, 1940, 1931, 1927, 1922

2017, 2014, 2009, 2004, 1999, 1994, 1990, 1984, 1980, 1970, 1965, 1961, 1951, 1931, 1927

2017, 2014, 2009, 2004, 1999, 1994, 1990, 1984, 1980, 1970, 1965, 1961, 1951, 1947, 1943, 1940, 1922

2017, 2014, 2009, 1999, 1994, 1990, 1984, 1980, 1970, 1951, 1947, 1943, 1940, 1931, 1927, 1922

2017, 2014, 2009, 1994, 1990, 1984, 1980, 1970, 1965, 1961, 1951, 1947, 1943, 1940, 1931, 1927, 1922

2017, 2014, 2009, 2004, 1999, 1994, 1990, 1984, 1980, 1970, 1965, 1961, 1940, 1931, 1927

2017, 2014, 2009, 2004, 1999, 1994, 1990, 1984, 1980, 1970, 1965, 1961, 1951, 1947, 1943, 1940, 1922

2017, 2014, 2009, 2004, 1999, 1994, 1990, 1984, 1980, 1970, 1961, 1951, 1947, 1943, 1940, 1931, 1927, 1922

2017, 2014, 2009, 2004, 1999, 1994, 1990, 1984, 1980, 1970, 1965, 1961, 1951, 1931, 1927, 1922

2017, 2014, 2009, 2004, 1999, 1994, 1990, 1984, 1980, 1970, 1965, 1961, 1951, 1947, 1943, 1940, 1922

2017, 2014, 2009, 2004, 1999, 1994, 1990, 1984, 1980, 1970, 1965, 1961, 1951, 1927, 1922

2017, 2014, 2009, 2004, 1999, 1994, 1990, 1984, 1980, 1970, 1965, 1961, 1947, 1943, 1940, 1931

2017, 2014, 2009, 2004, 1999, 1994, 1990, 1984, 1980, 1970, 1965, 1951, 1947, 1943, 1940, 1931, 1927

2009, 2004, 1999, 1994, 1990, 1984, 1980, 1970, 1965, 1961, 1951, 1947, 1943, 1940, 1931, 1927, 1922

2017, 2014, 2009, 1994, 1990, 1984, 1980, 1970, 1965, 1961, 1951, 1947, 1943, 1940, 1931, 1927, 1922

2017, 2014, 2009, 1999, 1994, 1980, 1970, 1965, 1951, 1947, 1943, 1940, 1931, 1927

2017, 2014, 2009, 2004, 1999, 1994, 1990, 1984, 1980, 1970, 1965, 1961, 1951, 1931, 1927

2017, 2014, 2009, 2004, 1999, 1994, 1990, 1984, 1980, 1970, 1965, 1961, 1951, 1947, 1943, 1940, 1922

2017, 2014, 2009, 1999, 1994, 1990, 1984, 1970, 1961, 1951, 1947, 1943, 1940, 1931, 1927, 1922

2017, 2014, 2009, 1994, 1990, 1984, 1980, 1970, 1965, 1961, 1951, 1947, 1943, 1940, 1931, 1927, 1922

2017, 2014, 2009, 2004, 1999, 1994, 1990, 1984, 1980, 1970, 1965, 1961, 1951, 1931, 1927, 1922

2017, 2014, 2009, 2004, 1999, 1994, 1990, 1984, 1980, 1970, 1965, 1961, 1951, 1947, 1943, 1940, 1922

## FINDINGS

### **Address Researched**

### **Address Not Identified in Research Source**

1748 8TH S	2017, 2014, 2009, 2004, 1999, 1994, 1990, 1984, 1980, 1970, 1965, 1961, 1951, 1940, 1931, 1927, 1922
1748 8TH ST	2017, 2014, 2009, 2004, 1999, 1994, 1990, 1984, 1980, 1970, 1965, 1961, 1951, 1947, 1943, 1931, 1927, 1922
1748 8TH ST S	2017, 2014, 2009, 2004, 1999, 1994, 1990, 1984, 1980, 1970, 1965, 1961, 1951, 1947, 1943, 1940, 1922
1748 S 7TH ST	2017, 2014, 2009, 2004, 1999, 1994, 1990, 1984, 1980, 1970, 1965, 1951, 1947, 1943, 1940, 1931, 1927
1748 S 7TH ST	2017, 2009, 2004, 1999, 1994, 1990, 1984, 1980, 1970, 1965, 1961, 1951, 1947, 1943, 1940, 1931, 1927, 1922
1748 S 8TH ST	2017, 2014, 1999, 1994, 1990, 1984, 1980, 1970, 1965, 1961, 1951, 1947, 1943, 1940, 1931, 1927, 1922
1748 S 8TH ST	2017, 2014, 2009, 2004, 1999, 1994, 1990, 1984, 1970, 1965, 1961, 1951, 1947, 1943, 1940, 1931, 1927
1749 PHILIP	2017, 2014, 2009, 2004, 1999, 1994, 1990, 1984, 1980, 1970, 1965, 1961, 1951, 1931, 1927
1749 PHILIP ST	2017, 2014, 2009, 2004, 1999, 1994, 1990, 1984, 1980, 1970, 1965, 1961, 1951, 1947, 1943, 1940, 1927, 1922
1749 PHILLIPS ST	2017, 2014, 2009, 2004, 1999, 1994, 1990, 1984, 1980, 1970, 1965, 1961, 1947, 1943, 1940, 1931, 1927, 1922
1749 S 8TH ST	2017, 2014, 2009, 1999, 1994, 1990, 1984, 1980, 1970, 1961, 1951, 1947, 1943, 1940, 1931, 1927, 1922
1749 S 8TH ST	2017, 1999, 1994, 1990, 1984, 1980, 1970, 1965, 1961, 1951, 1947, 1943, 1940, 1931, 1927, 1922
1750 7TH S	2017, 2014, 2009, 2004, 1999, 1994, 1990, 1984, 1980, 1970, 1965, 1961, 1951, 1931, 1927, 1922
1750 7TH ST S	2017, 2014, 2009, 2004, 1999, 1994, 1990, 1984, 1980, 1970, 1965, 1961, 1951, 1947, 1943, 1940, 1922
1750 8TH S	2017, 2014, 2009, 2004, 1999, 1994, 1990, 1984, 1980, 1970, 1965, 1961, 1951, 1940, 1931, 1927, 1922
1750 8TH ST	2017, 2014, 2009, 2004, 1999, 1994, 1990, 1984, 1980, 1970, 1965, 1961, 1951, 1947, 1943, 1931, 1927, 1922
1750 8TH ST S	2017, 2014, 2009, 2004, 1999, 1994, 1990, 1984, 1980, 1970, 1965, 1961, 1951, 1947, 1943, 1940, 1922
1750 S 7TH ST	2009, 2004, 1999, 1994, 1990, 1984, 1980, 1970, 1965, 1961, 1951, 1947, 1943, 1940, 1931, 1927, 1922
1750 S 8TH ST	2017, 2014, 2009, 1994, 1990, 1984, 1980, 1970, 1965, 1961, 1951, 1947, 1943, 1940, 1931, 1927, 1922
1750 S 8TH ST	2017, 2014, 2009, 2004, 1999, 1994, 1990, 1984, 1965, 1961, 1951, 1947, 1943, 1940, 1931, 1927
1751 S 8TH ST	2017, 2014, 2009, 1994, 1990, 1984, 1980, 1970, 1965, 1961, 1951, 1947, 1943, 1940, 1931, 1927, 1922
1752 S 7TH ST	2017, 2009, 2004, 1999, 1994, 1990, 1984, 1980, 1970, 1965, 1961, 1951, 1947, 1943, 1940, 1931, 1927, 1922
1752 S 8TH ST	2017, 2014, 2009, 1990, 1984, 1980, 1970, 1965, 1961, 1951, 1947, 1943, 1940, 1931, 1927, 1922
1752 S 8TH ST	2017, 2014, 2009, 1999, 1994, 1990, 1984, 1980, 1970, 1965, 1961, 1951, 1947, 1943, 1940, 1931, 1927, 1922

## FINDINGS

### Address Researched

### Address Not Identified in Research Source

1753 S 8TH ST	2017, 2014, 2009, 1994, 1990, 1984, 1980, 1970, 1965, 1961, 1951, 1947, 1943, 1940, 1931, 1927, 1922
1754 S 8TH ST	2017, 2014, 2009, 1994, 1990, 1984, 1980, 1970, 1965, 1961, 1951, 1947, 1943, 1940, 1931, 1927, 1922
1755 S 8TH ST	2017, 2014, 2009, 2004, 1990, 1984, 1980, 1970, 1965, 1961, 1951, 1947, 1943, 1940, 1931, 1927, 1922
1756 S 8TH ST	2017, 2004, 1990, 1984, 1980, 1970, 1965, 1961, 1951, 1947, 1943, 1940, 1931, 1927, 1922
1756 S 8TH ST	2017, 2014, 2009, 1999, 1994, 1990, 1984, 1980, 1970, 1965, 1961, 1951, 1947, 1943, 1940, 1931, 1927, 1922
1757 8TH ST	2017, 2014, 2009, 1999, 1994, 1990, 1984, 1980, 1970, 1965, 1961, 1951, 1947, 1943, 1940, 1931, 1927, 1922
1757 S 8TH ST	2017, 2014, 2009, 1999, 1994, 1990, 1984, 1980, 1970, 1965, 1961, 1951, 1947, 1943, 1940, 1931, 1927, 1922
1758 S 8TH ST	2017, 1999, 1994, 1990, 1984, 1980, 1970, 1965, 1961, 1951, 1947, 1943, 1940, 1931, 1927, 1922
1758 S 8TH ST	2017, 2014, 2009, 2004, 1999, 1994, 1990, 1984, 1980, 1970, 1965, 1951, 1947, 1943, 1940, 1931, 1927, 1922
1759 S 8TH ST	2017, 2014, 2009, 1999, 1994, 1990, 1984, 1980, 1970, 1965, 1961, 1951, 1947, 1943, 1940, 1931, 1927, 1922
1759 S 8TH ST	2017, 2014, 2009, 1994, 1990, 1984, 1980, 1970, 1965, 1961, 1951, 1947, 1943, 1940, 1931, 1927, 1922
1760 S 8TH ST	2017, 2014, 1999, 1994, 1990, 1984, 1980, 1970, 1965, 1961, 1951, 1947, 1943, 1940, 1931, 1927, 1922
1761 S 8TH ST	2017, 2014, 2009, 1994, 1990, 1984, 1980, 1970, 1965, 1961, 1951, 1947, 1943, 1940, 1931, 1927, 1922
1761 S 8TH ST	2017, 2014, 2009, 2004, 1999, 1994, 1970, 1965, 1951, 1947, 1943, 1940, 1931, 1927, 1922
1762 S 8TH ST	2017, 2014, 1994, 1990, 1984, 1980, 1970, 1965, 1961, 1951, 1947, 1943, 1940, 1931, 1927, 1922
1763 S 8TH ST	2017, 2014, 2009, 2004, 1994, 1990, 1984, 1980, 1970, 1965, 1961, 1951, 1947, 1943, 1940, 1931, 1927, 1922
1764 S 8TH ST	2017, 2014, 1990, 1984, 1980, 1970, 1965, 1961, 1951, 1947, 1943, 1940, 1931, 1927, 1922
1765 S 8TH ST	2017, 1994, 1990, 1984, 1980, 1970, 1965, 1961, 1951, 1947, 1943, 1940, 1931, 1927, 1922
1765 S 8TH ST	2017, 2014, 2009, 2004, 1999, 1994, 1990, 1984, 1980, 1970, 1961, 1951, 1947, 1943, 1940, 1931, 1927, 1922
1766 S 8TH ST	2017, 1990, 1984, 1980, 1970, 1965, 1961, 1951, 1947, 1943, 1940, 1931, 1927, 1922
1768 S 8TH ST	2017, 2014, 1999, 1994, 1990, 1984, 1980, 1970, 1965, 1961, 1951, 1947, 1943, 1940, 1931, 1927, 1922
1768 S 8TH ST	2017, 2014, 2009, 2004, 1999, 1994, 1990, 1984, 1980, 1970, 1961, 1951, 1947, 1943, 1940, 1931, 1927, 1922
1769 S 8TH ST	2017, 2014, 2009, 1999, 1994, 1990, 1984, 1980, 1970, 1965, 1961, 1951, 1947, 1943, 1940, 1931, 1927, 1922
1769 S 8TH ST	2017, 2014, 2009, 1994, 1990, 1984, 1980, 1970, 1965, 1961, 1951, 1947, 1943, 1940, 1931, 1927, 1922

## FINDINGS

### Address Researched

### Address Not Identified in Research Source

1770 S 8TH ST	2017, 2014, 2009, 1999, 1990, 1984, 1980, 1970, 1965, 1961, 1951, 1947, 1943, 1940, 1931, 1927, 1922
1771 S 8TH ST	2017, 2014, 2009, 2004, 1990, 1984, 1980, 1970, 1965, 1961, 1951, 1947, 1943, 1940, 1931, 1927, 1922
1771 S 8TH ST	2017, 2014, 2009, 2004, 1999, 1994, 1990, 1984, 1980, 1951, 1947, 1943, 1940, 1931, 1927, 1922
1772 S 8TH ST	2017, 1999, 1994, 1990, 1984, 1980, 1970, 1965, 1961, 1951, 1947, 1943, 1940, 1931, 1927, 1922
1773 8TH	2017, 2014, 2009, 2004, 1999, 1994, 1990, 1984, 1980, 1970, 1961, 1951, 1947, 1943, 1940, 1931, 1927, 1922
1773 S 8TH ST	2017, 2014, 2009, 2004, 1999, 1994, 1990, 1984, 1980, 1970, 1965, 1951, 1947, 1943, 1940, 1931, 1927, 1922
1773 S 8TH ST	2017, 2014, 2009, 1994, 1990, 1984, 1980, 1970, 1965, 1961, 1951, 1947, 1943, 1940, 1931, 1927, 1922
1774 S 8TH ST	2017, 2014, 2009, 1994, 1990, 1984, 1980, 1970, 1965, 1961, 1951, 1947, 1943, 1940, 1931, 1927, 1922
1774 S 8TH ST	2017, 2014, 2009, 1999, 1994, 1990, 1984, 1980, 1970, 1965, 1961, 1951, 1947, 1943, 1940, 1931, 1927, 1922
1775 S 8TH ST	2017, 2014, 2009, 2004, 1999, 1994, 1990, 1984, 1980, 1965, 1961, 1951, 1947, 1943, 1940, 1931, 1927, 1922
1775 S 8TH ST	2017, 2014, 2009, 1999, 1994, 1990, 1984, 1980, 1970, 1965, 1961, 1951, 1947, 1943, 1940, 1931, 1927, 1922
1776 S 8TH ST	2017, 2014, 2009, 1990, 1984, 1980, 1970, 1965, 1961, 1951, 1947, 1943, 1940, 1931, 1927, 1922
1778 S 8TH ST	2017, 2014, 2009, 1999, 1994, 1990, 1984, 1980, 1970, 1965, 1961, 1951, 1947, 1943, 1940, 1931, 1927, 1922
1779 S 8TH ST	2017, 1994, 1990, 1984, 1980, 1970, 1965, 1961, 1951, 1947, 1943, 1940, 1931, 1927, 1922
1779 S 8TH ST	2017, 2014, 2009, 1999, 1994, 1990, 1984, 1980, 1970, 1965, 1961, 1951, 1947, 1943, 1940, 1931, 1927, 1922
1780 8TH	2017, 2014, 2009, 2004, 1999, 1994, 1990, 1984, 1980, 1970, 1961, 1951, 1947, 1943, 1940, 1931, 1927, 1922
1780 S 8TH ST	2017, 2014, 2009, 1999, 1994, 1990, 1984, 1980, 1970, 1965, 1951, 1947, 1943, 1940, 1931, 1927, 1922
1780 S 8TH ST	2017, 1999, 1990, 1984, 1980, 1970, 1965, 1961, 1951, 1947, 1943, 1940, 1931, 1927, 1922
1781 S 8TH ST	2017, 2014, 2009, 1994, 1990, 1984, 1980, 1970, 1965, 1961, 1951, 1947, 1943, 1940, 1931, 1927, 1922
1782 S 8TH ST	2017, 2014, 2009, 1999, 1994, 1990, 1984, 1980, 1970, 1965, 1961, 1951, 1947, 1943, 1940, 1931, 1927, 1922
1782 S 8TH ST	2017, 2014, 2009, 1999, 1994, 1990, 1984, 1980, 1970, 1965, 1961, 1951, 1947, 1943, 1940, 1931, 1927, 1922
1785 S 8TH	2017, 2014, 2009, 2004, 1999, 1994, 1990, 1984, 1980, 1965, 1961, 1951, 1947, 1943, 1940, 1931, 1927, 1922
1785 S 8TH ST	2017, 2014, 2009, 1999, 1994, 1990, 1984, 1980, 1970, 1965, 1961, 1951, 1947, 1943, 1940, 1931, 1927, 1922
1787 S 8TH ST	2017, 2014, 2009, 1990, 1984, 1980, 1970, 1965, 1961, 1951, 1947, 1943, 1940, 1931, 1927, 1922

## FINDINGS

### Address Researched

### Address Not Identified in Research Source

1787 S 8TH ST	2017, 2014, 2009, 2004, 1999, 1994, 1990, 1984, 1980, 1970, 1965, 1951, 1947, 1943, 1940, 1931, 1927, 1922
1789 S 8TH ST	2017, 2014, 2009, 1990, 1984, 1980, 1970, 1965, 1961, 1951, 1947, 1943, 1940, 1931, 1927, 1922
1790 S 8TH ST	2017, 1990, 1984, 1980, 1970, 1965, 1961, 1951, 1947, 1943, 1940, 1931, 1927, 1922
1790 S 8TH ST	2017, 2014, 2009, 1999, 1994, 1990, 1984, 1970, 1965, 1961, 1951, 1947, 1943, 1940, 1931, 1927, 1922
1792 S 8TH ST	2017, 2014, 1994, 1990, 1984, 1980, 1970, 1965, 1961, 1951, 1947, 1943, 1940, 1931, 1927, 1922
1794 S 8TH ST	2017, 2014, 1994, 1990, 1984, 1980, 1970, 1965, 1961, 1951, 1947, 1943, 1940, 1931, 1927, 1922
1794 S 8TH ST	2017, 2014, 2009, 2004, 1999, 1994, 1984, 1980, 1970, 1965, 1961, 1951, 1947, 1943, 1940, 1931, 1927, 1922
1796 S 8TH ST	2017, 2014, 2009, 2004, 1999, 1994, 1990, 1984, 1980, 1970, 1965, 1951, 1947, 1943, 1940, 1931, 1927, 1922
1796 S 8TH ST	2017, 2014, 1990, 1984, 1980, 1970, 1965, 1961, 1951, 1947, 1943, 1940, 1931, 1927, 1922
1800 8TH	2017, 2014, 2009, 2004, 1999, 1994, 1990, 1984, 1980, 1970, 1961, 1951, 1947, 1943, 1940, 1931, 1927, 1922
1800 KOSSUTH	2017, 2014, 2009, 2004, 1999, 1994, 1990, 1984, 1980, 1970, 1965, 1961, 1951, 1927, 1922
1800 KOSSUTH ST	2017, 2014, 2009, 2004, 1999, 1994, 1990, 1984, 1980, 1970, 1965, 1961, 1951, 1947, 1943, 1940, 1931
1800 S 7TH ST	2017, 2014, 2009, 2004, 1999, 1994, 1990, 1984, 1980, 1965, 1961, 1951, 1947, 1943, 1940, 1931, 1927, 1922
1800 S 7TH ST	2017, 2014, 2004, 1999, 1994, 1990, 1984, 1980, 1970, 1965, 1961, 1951, 1947, 1943, 1940, 1931, 1927, 1922
1800 S 8TH ST	2017, 2014, 2009, 2004, 1999, 1994, 1990, 1984, 1980, 1970, 1965, 1951, 1947, 1943, 1940, 1931, 1927, 1922
1801 8TH	2017, 2014, 2009, 2004, 1999, 1994, 1990, 1984, 1980, 1970, 1961, 1951, 1947, 1943, 1940, 1931, 1927, 1922
1801 S 8TH	2017, 2014, 2009, 2004, 1999, 1994, 1990, 1984, 1980, 1965, 1961, 1951, 1947, 1943, 1940, 1931, 1927, 1922
1801 S 8TH ST	2017, 2014, 2009, 2004, 1999, 1994, 1990, 1970, 1965, 1951, 1947, 1943, 1940, 1931, 1927, 1922
1801 S 8TH ST	2017, 2014, 1994, 1990, 1984, 1980, 1970, 1965, 1961, 1951, 1947, 1943, 1940, 1931, 1927, 1922
1802 7TH	2017, 2014, 2009, 2004, 1999, 1994, 1990, 1984, 1980, 1970, 1961, 1951, 1947, 1943, 1940, 1931, 1927, 1922
1802 8TH	2017, 2014, 2009, 2004, 1999, 1994, 1990, 1984, 1980, 1970, 1961, 1951, 1947, 1943, 1940, 1931, 1927, 1922
1802 KOSSUTH	2017, 2014, 2009, 2004, 1999, 1994, 1990, 1984, 1980, 1970, 1965, 1961, 1951, 1927, 1922
1802 KOSSUTH ST	2017, 2014, 2009, 2004, 1999, 1994, 1990, 1984, 1980, 1970, 1965, 1961, 1951, 1947, 1943, 1940, 1931
1802 S 7TH ST	2017, 2014, 2009, 2004, 1999, 1994, 1990, 1984, 1980, 1970, 1965, 1951, 1947, 1943, 1940, 1931, 1927, 1922

## FINDINGS

### Address Researched

### Address Not Identified in Research Source

1802 S 7TH ST	1999, 1990, 1984, 1980, 1970, 1965, 1961, 1951, 1947, 1943, 1940, 1931, 1927, 1922
1802 S 8TH ST	2017, 2014, 2009, 1999, 1994, 1990, 1984, 1980, 1970, 1965, 1961, 1951, 1947, 1943, 1940, 1931, 1927, 1922
1802 S 8TH ST	2017, 2014, 2009, 2004, 1999, 1994, 1984, 1980, 1970, 1965, 1951, 1947, 1943, 1940, 1931, 1927, 1922
1804 KOSSUTH	2017, 2014, 2009, 2004, 1999, 1994, 1990, 1984, 1980, 1970, 1965, 1961, 1951, 1927, 1922
1804 KOSSUTH ST	2017, 2014, 2009, 2004, 1999, 1994, 1990, 1984, 1980, 1970, 1965, 1961, 1951, 1947, 1943, 1940, 1931
823 CENTRAL AVE	2009, 2004, 1999, 1994, 1990, 1984, 1980, 1970, 1965, 1961, 1951, 1947, 1943, 1940, 1931, 1927, 1922
823 JACIKSON	2017, 2014, 2009, 2004, 1999, 1994, 1990, 1984, 1980, 1970, 1965, 1961, 1951, 1947, 1943, 1931, 1927, 1922
823 JACKSON	2017, 2014, 2009, 2004, 1999, 1994, 1990, 1984, 1980, 1970, 1965, 1940, 1931, 1927, 1922
823 JACKSON 964 4628	2017, 2014, 2009, 2004, 1999, 1994, 1990, 1984, 1980, 1970, 1961, 1951, 1947, 1943, 1940, 1931, 1927, 1922
823 JACKSON ST	2017, 2014, 2009, 2004, 1999, 1994, 1990, 1984, 1980, 1970, 1965, 1961, 1951, 1947, 1943, 1940, 1927, 1922
823 JACKSON ST	2017, 2014, 2009, 1999, 1994, 1990, 1984, 1980, 1970, 1965, 1961, 1951, 1947, 1943, 1940, 1931, 1927, 1922
823 TILGHMAN DR	2009, 2004, 1999, 1994, 1990, 1984, 1980, 1970, 1965, 1961, 1951, 1947, 1943, 1940, 1931, 1927, 1922
824 CARL MILLER BLVD	2017, 2014, 2009, 1999, 1994, 1990, 1984, 1980, 1970, 1965, 1961, 1951, 1947, 1943, 1940, 1931, 1927, 1922
824 TILGHMAN DR	2009, 2004, 1999, 1994, 1990, 1984, 1980, 1970, 1965, 1961, 1951, 1947, 1943, 1940, 1931, 1927, 1922
824 VAN HOOK ST	2017, 2014, 2009, 1999, 1994, 1990, 1984, 1980, 1970, 1965, 1961, 1951, 1947, 1943, 1940, 1931, 1927, 1922
824 VAN HOOK ST	2017, 2014, 2009, 2004, 1999, 1994, 1990, 1984, 1980, 1970, 1961, 1951, 1947, 1943, 1940, 1931, 1927, 1922
825 CENTRAL AVE	2017, 2009, 2004, 1999, 1994, 1990, 1984, 1980, 1970, 1965, 1961, 1951, 1947, 1943, 1940, 1931, 1927, 1922
825 JACIKSON	2017, 2014, 2009, 2004, 1999, 1994, 1990, 1984, 1980, 1970, 1965, 1961, 1951, 1947, 1943, 1931, 1927, 1922
825 JACKSON	2017, 2014, 2009, 2004, 1999, 1994, 1990, 1984, 1980, 1970, 1965, 1951, 1940, 1931, 1927, 1922
825 JACKSON ST	2017, 2014, 2009, 1999, 1994, 1990, 1984, 1980, 1970, 1965, 1961, 1951, 1947, 1943, 1940, 1927, 1922
825 JACKSON ST	1994, 1990, 1984, 1980, 1970, 1965, 1961, 1951, 1947, 1943, 1940, 1931, 1927, 1922
825 JCKSN	2017, 2014, 2009, 2004, 1999, 1994, 1990, 1984, 1980, 1970, 1961, 1951, 1947, 1943, 1940, 1931, 1927, 1922
825 TILGHMAN DR	2009, 2004, 1999, 1994, 1990, 1984, 1980, 1970, 1965, 1961, 1951, 1947, 1943, 1940, 1931, 1927, 1922
826 CARL MILLER BLVD	2017, 2014, 2009, 1999, 1994, 1990, 1984, 1980, 1970, 1965, 1961, 1951, 1947, 1943, 1940, 1931, 1927, 1922

## FINDINGS

### **Address Researched**

### **Address Not Identified in Research Source**

826 TILGHMAN DR	2009, 2004, 1999, 1994, 1990, 1984, 1980, 1970, 1965, 1961, 1951, 1947, 1943, 1940, 1931, 1927, 1922
826 VAN HOOK ST	2017, 2014, 2009, 1999, 1994, 1990, 1984, 1980, 1970, 1965, 1961, 1951, 1947, 1943, 1940, 1931, 1927, 1922
827 CENTRAL AVE	2009, 2004, 1999, 1994, 1990, 1984, 1980, 1970, 1965, 1961, 1951, 1947, 1943, 1940, 1931, 1927, 1922
827 JACIKSON	2017, 2014, 2009, 2004, 1999, 1994, 1990, 1984, 1980, 1970, 1965, 1961, 1951, 1947, 1943, 1931, 1927, 1922
827 JACKSON	2017, 2014, 2009, 2004, 1999, 1994, 1990, 1984, 1961, 1951, 1940, 1931, 1927, 1922
827 JACKSON ST	1999, 1994, 1990, 1984, 1980, 1970, 1965, 1961, 1951, 1947, 1943, 1940, 1931, 1927, 1922
827 JACKSON ST	2017, 2014, 2009, 2004, 1999, 1994, 1990, 1984, 1980, 1970, 1965, 1961, 1951, 1947, 1943, 1940, 1927, 1922
827 TILGHMAN DR	2009, 2004, 1999, 1994, 1990, 1984, 1980, 1970, 1965, 1961, 1951, 1947, 1943, 1940, 1931, 1927, 1922
828 TILGHMAN DR	2017, 2009, 2004, 1999, 1994, 1990, 1984, 1980, 1970, 1965, 1961, 1951, 1947, 1943, 1940, 1931, 1927, 1922
829 CENTRAL AVE	2009, 2004, 1999, 1994, 1990, 1984, 1980, 1970, 1965, 1961, 1951, 1947, 1943, 1940, 1931, 1927, 1922
829 JACIKSON	2017, 2014, 2009, 2004, 1999, 1994, 1990, 1984, 1980, 1970, 1965, 1961, 1951, 1947, 1943, 1931, 1927, 1922
829 JACKSON	2017, 2014, 2009, 2004, 1999, 1994, 1990, 1984, 1980, 1970, 1965, 1961, 1940, 1931, 1927, 1922
829 JACKSON ST	2017, 2014, 2009, 2004, 1999, 1994, 1990, 1984, 1980, 1970, 1965, 1961, 1951, 1947, 1943, 1940, 1927, 1922
829 JACKSON ST	1994, 1990, 1984, 1980, 1970, 1965, 1961, 1951, 1947, 1943, 1940, 1931, 1927, 1922
829 TILGHMAN DR	2009, 2004, 1999, 1994, 1990, 1984, 1980, 1970, 1965, 1961, 1951, 1947, 1943, 1940, 1931, 1927, 1922
830 CARL MILLER BLVD	2017, 2014, 2009, 1999, 1994, 1990, 1984, 1980, 1970, 1965, 1961, 1951, 1947, 1943, 1940, 1931, 1927, 1922
830 TILGHMAN DR	2017, 2009, 2004, 1999, 1994, 1990, 1984, 1980, 1970, 1965, 1961, 1951, 1947, 1943, 1940, 1931, 1927, 1922
830 VAN HOOK ST	2017, 2014, 2009, 1999, 1994, 1990, 1984, 1980, 1970, 1965, 1961, 1951, 1947, 1943, 1940, 1931, 1927, 1922
831 CARL MILLER BLVD	2004, 1994, 1990, 1984, 1980, 1970, 1965, 1961, 1951, 1947, 1943, 1940, 1931, 1927, 1922
831 CARL MILLER BLVD	2017, 2014, 2009, 1999, 1994, 1990, 1984, 1980, 1970, 1965, 1961, 1951, 1947, 1943, 1940, 1931, 1927, 1922
831 CENTRAL AVE	2017, 2009, 2004, 1999, 1994, 1990, 1984, 1980, 1970, 1965, 1961, 1951, 1947, 1943, 1940, 1931, 1927, 1922
831 JACIKSON	2017, 2014, 2009, 2004, 1999, 1994, 1990, 1984, 1980, 1970, 1965, 1961, 1951, 1947, 1943, 1931, 1927, 1922
831 JACKSON	2017, 2014, 2009, 2004, 1999, 1994, 1990, 1984, 1980, 1970, 1965, 1951, 1940, 1931, 1927, 1922
831 JACKSON ST	2017, 2014, 2009, 2004, 1999, 1994, 1990, 1984, 1980, 1970, 1965, 1961, 1951, 1947, 1943, 1940, 1927, 1922

## FINDINGS

### Address Researched

### Address Not Identified in Research Source

831 JACKSON ST	1994, 1990, 1984, 1980, 1970, 1965, 1961, 1951, 1947, 1943, 1940, 1931, 1927, 1922
831 JCKSN	2017, 2014, 2009, 2004, 1999, 1994, 1990, 1984, 1980, 1961, 1951, 1947, 1943, 1940, 1931, 1927, 1922
831 TILGHMAN DR	2009, 2004, 1999, 1994, 1990, 1984, 1980, 1970, 1965, 1961, 1951, 1947, 1943, 1940, 1931, 1927, 1922
831 VAN HOOK ST	2017, 2014, 2009, 2004, 1999, 1990, 1984, 1980, 1970, 1965, 1961, 1951, 1947, 1943, 1940, 1931, 1927, 1922
831 VAN HOOK ST	2017, 2014, 2009, 2004, 1999, 1994, 1990, 1984, 1980, 1970, 1951, 1947, 1943, 1940, 1931, 1927, 1922
832 CARL MILLER BLVD	2017, 2014, 2009, 1999, 1994, 1990, 1984, 1980, 1970, 1965, 1961, 1951, 1947, 1943, 1940, 1931, 1927, 1922
832 CARL MILLER BLVD	2017, 2014, 2009, 2004, 1994, 1990, 1984, 1980, 1970, 1965, 1961, 1951, 1947, 1943, 1940, 1931, 1927, 1922
832 TILGHMAN DR	2017, 2009, 2004, 1999, 1994, 1990, 1984, 1980, 1970, 1965, 1961, 1951, 1947, 1943, 1940, 1931, 1927, 1922
832 VAN HOOK ST	2017, 2014, 2009, 1999, 1994, 1990, 1984, 1980, 1970, 1965, 1961, 1951, 1947, 1943, 1940, 1931, 1927, 1922
832 VAN HOOK ST	2017, 2014, 2009, 2004, 1999, 1994, 1990, 1984, 1980, 1970, 1951, 1947, 1943, 1940, 1931, 1927, 1922
833 JACIKSON	2017, 2014, 2009, 2004, 1999, 1994, 1990, 1984, 1980, 1970, 1965, 1961, 1951, 1947, 1943, 1931, 1927, 1922
833 JACKSON	2017, 2014, 2009, 2004, 1999, 1994, 1990, 1984, 1980, 1970, 1965, 1940, 1931, 1927, 1922
833 JACKSON ST	2017, 2014, 2009, 1999, 1994, 1990, 1984, 1980, 1970, 1965, 1961, 1951, 1947, 1943, 1940, 1927, 1922
833 JACKSON ST	1990, 1984, 1980, 1970, 1965, 1961, 1951, 1947, 1943, 1940, 1931, 1927, 1922
833 JCKSN	2017, 2014, 2009, 2004, 1999, 1994, 1990, 1984, 1980, 1970, 1961, 1951, 1947, 1943, 1940, 1931, 1927, 1922
834 CARL MILLER BLVD	2017, 2014, 2009, 2004, 1994, 1990, 1984, 1980, 1970, 1965, 1961, 1951, 1947, 1943, 1940, 1931, 1927, 1922
835 JACIKSON	2017, 2014, 2009, 2004, 1999, 1994, 1990, 1984, 1980, 1970, 1965, 1961, 1951, 1947, 1943, 1931, 1927, 1922
835 JACKSON	2017, 2014, 2009, 2004, 1999, 1994, 1990, 1984, 1970, 1965, 1940, 1931, 1927, 1922
835 JACKSON O	2017, 2014, 2009, 2004, 1999, 1994, 1990, 1980, 1970, 1965, 1961, 1951, 1947, 1943, 1940, 1931, 1927, 1922
835 JACKSON ST	1999, 1994, 1990, 1984, 1980, 1970, 1965, 1961, 1951, 1947, 1943, 1940, 1931, 1927, 1922
835 JACKSON ST	2017, 2014, 2009, 1999, 1994, 1990, 1984, 1980, 1970, 1965, 1961, 1951, 1947, 1943, 1940, 1927, 1922
835 JCKSN	2017, 2014, 2009, 2004, 1999, 1994, 1990, 1984, 1980, 1961, 1951, 1947, 1943, 1940, 1931, 1927, 1922
836 CARL MILLER BLVD	2017, 2014, 2004, 1999, 1994, 1990, 1984, 1980, 1970, 1965, 1961, 1951, 1947, 1943, 1940, 1931, 1927, 1922
836 CARS MILLER BLED	2017, 2014, 2009, 1999, 1994, 1990, 1984, 1980, 1970, 1965, 1961, 1951, 1947, 1943, 1940, 1931, 1927, 1922

## FINDINGS

### Address Researched

### Address Not Identified in Research Source

836 VAN HOOK ST	2017, 2014, 2009, 1999, 1994, 1990, 1984, 1980, 1970, 1965, 1961, 1951, 1947, 1943, 1940, 1931, 1927, 1922
837 JACIKSON	2017, 2014, 2009, 2004, 1999, 1994, 1990, 1984, 1980, 1970, 1965, 1961, 1951, 1947, 1943, 1931, 1927, 1922
837 JACKSON	2017, 2014, 2009, 2004, 1999, 1994, 1990, 1984, 1980, 1970, 1965, 1940, 1931, 1927, 1922
837 JACKSON ST	2017, 2014, 2009, 1999, 1994, 1990, 1984, 1980, 1970, 1965, 1961, 1951, 1947, 1943, 1940, 1927, 1922
837 JACKSON ST	1990, 1984, 1980, 1970, 1965, 1961, 1951, 1947, 1943, 1940, 1931, 1927, 1922
837 JCKSN	2017, 2014, 2009, 2004, 1999, 1994, 1990, 1984, 1980, 1970, 1961, 1951, 1947, 1943, 1940, 1931, 1927, 1922
838 VAN HOOK ST	2017, 2014, 2009, 2004, 1999, 1994, 1990, 1984, 1980, 1970, 1951, 1947, 1943, 1940, 1931, 1927, 1922
838 VAN HOOK ST	2017, 2014, 2009, 1999, 1994, 1990, 1984, 1980, 1970, 1965, 1961, 1951, 1947, 1943, 1940, 1931, 1927, 1922
839 JACKSON ST	1990, 1984, 1980, 1970, 1965, 1961, 1951, 1947, 1943, 1940, 1931, 1927, 1922
840 CARL MILLER BIVD	2017, 2014, 2009, 1999, 1994, 1990, 1984, 1980, 1970, 1965, 1961, 1951, 1947, 1943, 1940, 1931, 1927, 1922
840 VAN HOOK ST	2017, 2014, 2009, 2004, 1999, 1994, 1990, 1984, 1965, 1961, 1951, 1947, 1943, 1940, 1931, 1927, 1922
841 JACKSON ST	2017, 2014, 2004, 1999, 1990, 1984, 1980, 1970, 1965, 1961, 1951, 1947, 1943, 1940, 1931, 1927, 1922
842 VAN HIOOK	2017, 2014, 2009, 2004, 1999, 1994, 1990, 1984, 1980, 1965, 1961, 1951, 1947, 1943, 1940, 1931, 1927, 1922
842 VAN HOOK ST	2017, 2014, 2009, 2004, 1999, 1994, 1990, 1984, 1980, 1970, 1951, 1947, 1943, 1940, 1931, 1927, 1922
842 VAN HOOK ST	2017, 2014, 2009, 1994, 1990, 1984, 1980, 1970, 1965, 1961, 1951, 1947, 1943, 1940, 1931, 1927, 1922
843 JACKSON ST	1990, 1984, 1980, 1970, 1965, 1961, 1951, 1947, 1943, 1940, 1931, 1927, 1922
844 CENTRAL AVE	2017, 2014, 2004, 1999, 1994, 1990, 1984, 1980, 1970, 1965, 1961, 1951, 1947, 1943, 1940, 1931, 1927, 1922
844 VAN HOOK ST	2017, 2014, 2009, 1999, 1994, 1990, 1984, 1980, 1970, 1965, 1961, 1951, 1947, 1943, 1940, 1931, 1927, 1922
846 VAN HOOK ST	2017, 2014, 2009, 2004, 1999, 1994, 1990, 1984, 1970, 1965, 1951, 1947, 1943, 1940, 1931, 1927, 1922
848 CARL MILLER BLVD	2017, 2014, 2009, 1999, 1994, 1990, 1984, 1980, 1970, 1965, 1961, 1951, 1947, 1943, 1940, 1931, 1927, 1922
848 VAN HOOK ST	2017, 2014, 2009, 2004, 1999, 1994, 1990, 1984, 1980, 1970, 1965, 1951, 1947, 1943, 1940, 1931, 1927, 1922
848 VAN HOOK ST	2017, 2014, 2009, 1999, 1994, 1990, 1984, 1980, 1970, 1965, 1961, 1951, 1947, 1943, 1940, 1931, 1927, 1922
850 CARL MILLER BLVD	2017, 2004, 1999, 1994, 1990, 1984, 1980, 1970, 1965, 1961, 1951, 1947, 1943, 1940, 1931, 1927, 1922
850 CARL MILLER BLVD	2017, 2014, 2009, 1999, 1994, 1990, 1984, 1980, 1970, 1965, 1961, 1951, 1947, 1943, 1940, 1931, 1927, 1922
850 VAN HOOK ST	2017, 2014, 2009, 2004, 1999, 1994, 1990, 1984, 1980, 1970, 1961, 1951, 1947, 1943, 1940, 1931, 1927, 1922

## FINDINGS

### **Address Researched**

### **Address Not Identified in Research Source**

850 VAN HOOK ST	2017, 2014, 2009, 1999, 1994, 1990, 1984, 1980, 1970, 1965, 1961, 1951, 1947, 1943, 1940, 1931, 1927, 1922
851 CARL MILLER BLVD	2017, 2004, 1999, 1994, 1990, 1984, 1980, 1970, 1965, 1961, 1951, 1947, 1943, 1940, 1931, 1927, 1922
851 VAN HOOK	2017, 2014, 2009, 2004, 1999, 1994, 1990, 1984, 1980, 1970, 1965, 1961, 1951, 1947, 1940, 1931, 1927, 1922
851 VAN HOOK ST	2017, 2014, 2009, 1994, 1990, 1984, 1980, 1970, 1965, 1961, 1951, 1947, 1943, 1940, 1931, 1927, 1922
851 VAN HOOK ST	2017, 2014, 2009, 2004, 1999, 1994, 1990, 1984, 1980, 1970, 1943
852 CARL MILLER BLVD	2004, 1999, 1994, 1990, 1984, 1980, 1970, 1965, 1961, 1951, 1947, 1943, 1940, 1931, 1927, 1922
852 CARL MILLER BLVD	2017, 2014, 2009, 1999, 1994, 1990, 1984, 1980, 1970, 1965, 1961, 1951, 1947, 1943, 1940, 1931, 1927, 1922
852 VAN HOOK ST	2017, 2014, 2009, 1999, 1994, 1990, 1984, 1980, 1970, 1965, 1961, 1951, 1947, 1943, 1940, 1931, 1927, 1922
853 CARL MILLER BLVD	2004, 1999, 1994, 1990, 1984, 1980, 1970, 1965, 1961, 1951, 1947, 1943, 1940, 1931, 1927, 1922
853 VAN HOOK	2017, 2014, 2009, 2004, 1999, 1994, 1990, 1984, 1980, 1970, 1965, 1961, 1951, 1947, 1940, 1931, 1927, 1922
853 VAN HOOK ST	2017, 2014, 2009, 2004, 1999, 1994, 1990, 1984, 1980, 1970, 1951, 1943
853 VAN HOOK ST	2017, 2014, 2009, 1999, 1994, 1990, 1984, 1980, 1970, 1965, 1961, 1951, 1947, 1943, 1940, 1931, 1927, 1922
854 CARL MILLER BLVD	2009, 2004, 1999, 1994, 1990, 1984, 1980, 1970, 1965, 1961, 1951, 1947, 1943, 1940, 1931, 1927, 1922
854 VAN HOOK ST	2017, 2014, 2009, 1999, 1994, 1990, 1984, 1980, 1970, 1965, 1961, 1951, 1947, 1943, 1940, 1931, 1927, 1922
855 VAN HOOK	2017, 2014, 2009, 2004, 1999, 1994, 1990, 1984, 1980, 1970, 1965, 1961, 1951, 1947, 1940, 1931, 1927, 1922
855 VAN HOOK ST	2017, 2014, 2009, 2004, 1999, 1994, 1990, 1984, 1980, 1951, 1943
856 CARL MILLER BLVD	2009, 2004, 1999, 1994, 1990, 1984, 1980, 1970, 1965, 1961, 1951, 1947, 1943, 1940, 1931, 1927, 1922
857 CARL MILLER BLVD	2004, 1999, 1994, 1990, 1984, 1980, 1970, 1965, 1961, 1951, 1947, 1943, 1940, 1931, 1927, 1922
857 VAN HOOK	2017, 2014, 2009, 2004, 1999, 1994, 1990, 1984, 1980, 1970, 1965, 1961, 1947, 1940, 1931, 1927, 1922
857 VAN HOOK ST	2017, 2014, 2009, 1999, 1994, 1990, 1984, 1980, 1970, 1965, 1951, 1943
857 VAN HOOK ST	2017, 2014, 2009, 1994, 1990, 1984, 1980, 1970, 1965, 1961, 1951, 1947, 1943, 1940, 1931, 1927, 1922
859 CARL MILLER BLVD	2004, 1999, 1994, 1990, 1984, 1980, 1970, 1965, 1961, 1951, 1947, 1943, 1940, 1931, 1927, 1922
859 VAN HOOK	2017, 2014, 2009, 2004, 1999, 1994, 1990, 1984, 1980, 1970, 1965, 1961, 1951, 1947, 1940, 1931, 1927, 1922
859 VAN HOOK ST	2017, 2014, 2009, 2004, 1999, 1994, 1990, 1984, 1980, 1970, 1951, 1943
860 CARL MILLER BLVD	2009, 2004, 1999, 1994, 1990, 1984, 1980, 1970, 1965, 1961, 1951, 1947, 1943, 1940, 1931, 1927, 1922

## FINDINGS

### Address Researched

### Address Not Identified in Research Source

861 VAN HOOK	2017, 2014, 2009, 2004, 1999, 1994, 1990, 1984, 1980, 1970, 1965, 1961, 1951, 1947, 1940, 1931, 1927, 1922
861 VAN HOOK ST	2017, 2014, 2009, 2004, 1999, 1994, 1990, 1984, 1980, 1970, 1965, 1961, 1943
863 CARL MILLER BLVD	2004, 1999, 1994, 1990, 1984, 1980, 1970, 1965, 1961, 1951, 1947, 1943, 1940, 1931, 1927, 1922
863 VAN HOOK	2017, 2014, 2009, 2004, 1999, 1994, 1990, 1984, 1980, 1970, 1965, 1961, 1951, 1947, 1940, 1931, 1927, 1922
863 VAN HOOK ST	2017, 2014, 2009, 2004, 1999, 1994, 1990, 1984, 1980, 1970, 1951, 1943, 1927
863 VAN HOOK ST	2017, 2014, 2009, 1999, 1994, 1990, 1984, 1980, 1970, 1965, 1961, 1951, 1947, 1943, 1940, 1931, 1927, 1922
865 CARL MILLER BLVD	2004, 1999, 1994, 1990, 1984, 1980, 1970, 1965, 1961, 1951, 1947, 1943, 1940, 1931, 1927, 1922
865 CARL MILLER BLVD	2017, 2014, 2009, 1999, 1994, 1990, 1984, 1980, 1970, 1965, 1961, 1951, 1947, 1943, 1940, 1931, 1927, 1922
865 VAN HOOK	2017, 2014, 2009, 2004, 1999, 1994, 1990, 1984, 1980, 1970, 1965, 1961, 1951, 1947, 1940, 1931, 1927, 1922
865 VAN HOOK ST	2017, 2014, 2009, 2004, 1999, 1994, 1990, 1984, 1980, 1970, 1965, 1943
867 CARL MILLER BLVD	2004, 1999, 1994, 1990, 1984, 1980, 1970, 1965, 1961, 1951, 1947, 1943, 1940, 1931, 1927, 1922
867 VAN HOOK	2017, 2014, 2009, 2004, 1999, 1994, 1990, 1984, 1980, 1970, 1965, 1961, 1951, 1947, 1940, 1931, 1927, 1922
867 VAN HOOK ST	2017, 2014, 2009, 2004, 1999, 1994, 1943, 1927
867 VAN HOOK ST	2017, 2014, 2009, 2004, 1990, 1984, 1980, 1970, 1965, 1961, 1951, 1947, 1943, 1940, 1931, 1927, 1922
869 CARL MILLER BLVD	2004, 1999, 1994, 1990, 1984, 1980, 1970, 1965, 1961, 1951, 1947, 1943, 1940, 1931, 1927, 1922
871 CARL MILLER BLVD	2009, 2004, 1999, 1994, 1990, 1984, 1980, 1970, 1965, 1961, 1951, 1947, 1943, 1940, 1931, 1927, 1922
1804 S 7TH ST	2017, 2014, 2009, 2004, 1999, 1994, 1984, 1980, 1970, 1965, 1961, 1951, 1947, 1943, 1940, 1931, 1927, 1922
1804 S 7TH ST	1999, 1994, 1990, 1984, 1980, 1970, 1965, 1961, 1951, 1947, 1943, 1940, 1931, 1927, 1922
1804 S 8TH ST	2017, 2014, 2009, 1994, 1990, 1984, 1980, 1970, 1965, 1961, 1951, 1947, 1943, 1940, 1931, 1927, 1922
1804 S 8TH ST	2017, 2014, 2009, 1999, 1994, 1984, 1980, 1970, 1965, 1961, 1951, 1947, 1943, 1940, 1931, 1927, 1922
1806 KOSSUTH	2017, 2014, 2009, 2004, 1999, 1994, 1990, 1984, 1980, 1970, 1965, 1961, 1951, 1927, 1922
1806 KOSSUTH ST	2017, 2014, 2009, 2004, 1999, 1994, 1990, 1984, 1980, 1970, 1965, 1961, 1951, 1947, 1943, 1940, 1931
1806 S 7TH ST	2017, 2014, 2009, 2004, 1999, 1994, 1990, 1984, 1980, 1965, 1951, 1947, 1943, 1940, 1931, 1927, 1922
1806 S 7TH ST	1999, 1994, 1990, 1984, 1980, 1970, 1965, 1961, 1951, 1947, 1943, 1940, 1931, 1927, 1922
1806 S 8TH ST	2017, 2014, 2009, 2004, 1994, 1990, 1984, 1980, 1970, 1965, 1961, 1951, 1947, 1943, 1940, 1931, 1927, 1922

## FINDINGS

### Address Researched

### Address Not Identified in Research Source

1806 S 8TH ST	2017, 2014, 2009, 2004, 1999, 1994, 1990, 1984, 1961, 1951, 1947, 1943, 1940, 1931, 1927, 1922
1807 7TH ST S	2017, 2014, 2009, 2004, 1999, 1994, 1990, 1984, 1980, 1970, 1965, 1961, 1951, 1947, 1943, 1940, 1927, 1922
1807 KOSSUTH	2017, 2014, 2009, 2004, 1999, 1994, 1990, 1984, 1980, 1970, 1965, 1961, 1951, 1927, 1922
1807 KOSSUTH ST	2017, 2014, 2009, 2004, 1999, 1994, 1990, 1984, 1980, 1970, 1965, 1961, 1951, 1947, 1943, 1940, 1931
1808 7TH	2017, 2014, 2009, 2004, 1999, 1994, 1990, 1984, 1980, 1970, 1961, 1951, 1947, 1943, 1940, 1931, 1927, 1922
1808 KOSSUTH	2017, 2014, 2009, 2004, 1999, 1994, 1990, 1984, 1980, 1970, 1965, 1961, 1951, 1927, 1922
1808 KOSSUTH ST	2017, 2014, 2009, 2004, 1999, 1994, 1990, 1984, 1980, 1970, 1965, 1961, 1951, 1947, 1943, 1940, 1931
1808 S 7TH ST	2017, 2014, 2009, 2004, 1999, 1994, 1990, 1984, 1980, 1970, 1965, 1951, 1947, 1943, 1940, 1931, 1927, 1922
1808 S 7TH ST	1999, 1994, 1990, 1984, 1980, 1970, 1965, 1961, 1951, 1947, 1943, 1940, 1931, 1927, 1922
1808 S 8TH ST	2017, 2014, 1994, 1990, 1984, 1980, 1970, 1965, 1961, 1951, 1947, 1943, 1940, 1931, 1927, 1922
1809 7TH ST S	2017, 2014, 2009, 2004, 1999, 1994, 1990, 1984, 1980, 1970, 1965, 1961, 1951, 1947, 1943, 1940, 1922
1809 KOSSUTH	2017, 2014, 2009, 2004, 1999, 1994, 1990, 1984, 1980, 1970, 1965, 1961, 1951, 1927, 1922
1809 KOSSUTH ST	2017, 2014, 2009, 2004, 1999, 1994, 1990, 1984, 1980, 1970, 1965, 1961, 1951, 1947, 1943, 1940, 1931
1809 S 7TH ST	2017, 2014, 2009, 2004, 1999, 1994, 1990, 1984, 1980, 1970, 1965, 1961, 1951, 1947, 1943, 1940, 1931, 1927
1809 S 8TH ST	2017, 1994, 1990, 1984, 1980, 1970, 1965, 1961, 1951, 1947, 1943, 1940, 1931, 1927, 1922
1810 8TH S	2017, 2014, 2009, 2004, 1999, 1994, 1990, 1984, 1980, 1970, 1965, 1961, 1951, 1940, 1931, 1927, 1922
1810 KOSSUTH	2017, 2014, 2009, 2004, 1999, 1994, 1990, 1984, 1980, 1970, 1965, 1961, 1951, 1927, 1922
1810 KOSSUTH ST	2017, 2014, 2009, 2004, 1999, 1994, 1990, 1984, 1980, 1970, 1965, 1961, 1951, 1947, 1943, 1940, 1931
1810 S 7TH ST	2017, 2014, 2009, 2004, 1999, 1994, 1990, 1984, 1980, 1970, 1965, 1951, 1947, 1943, 1940, 1931, 1927, 1922
1810 S 7TH ST	2009, 1999, 1994, 1990, 1984, 1980, 1970, 1965, 1961, 1951, 1947, 1943, 1940, 1931, 1927, 1922
1810 S 8TH ST	2017, 2014, 2009, 1990, 1984, 1980, 1970, 1965, 1961, 1951, 1947, 1943, 1940, 1931, 1927, 1922
1811 7TH ST S	2017, 2014, 2009, 2004, 1999, 1994, 1990, 1984, 1980, 1970, 1965, 1961, 1951, 1947, 1943, 1940, 1922
1811 KOSSUTH	2017, 2014, 2009, 2004, 1999, 1994, 1990, 1984, 1980, 1970, 1965, 1961, 1951, 1927, 1922
1811 KOSSUTH ST	2017, 2014, 2009, 2004, 1999, 1994, 1990, 1984, 1980, 1970, 1965, 1961, 1951, 1947, 1943, 1940, 1931

## FINDINGS

### **Address Researched**

### **Address Not Identified in Research Source**

1811 S 7TH ST	2017, 2014, 2009, 2004, 1999, 1994, 1990, 1984, 1980, 1970, 1965, 1961, 1951, 1947, 1943, 1940, 1931, 1927
1812 KOSSUTH	2017, 2014, 2009, 2004, 1999, 1994, 1990, 1984, 1980, 1970, 1965, 1961, 1951, 1927, 1922
1812 KOSSUTH ST	2017, 2014, 2009, 2004, 1999, 1994, 1990, 1984, 1980, 1970, 1965, 1961, 1951, 1947, 1943, 1940, 1931
1812 S 7TH ST	2017, 1999, 1994, 1990, 1984, 1980, 1970, 1965, 1961, 1951, 1947, 1943, 1940, 1931, 1927, 1922
1812 S 8TH ST	2009, 1999, 1994, 1990, 1984, 1980, 1970, 1965, 1961, 1951, 1947, 1943, 1940, 1931, 1927, 1922
1813 7TH ST S	2017, 2014, 2009, 2004, 1999, 1994, 1990, 1984, 1980, 1970, 1965, 1961, 1951, 1947, 1943, 1940, 1922
1813 S 8TH ST	2017, 2014, 2009, 2004, 1999, 1990, 1984, 1980, 1970, 1965, 1961, 1951, 1947, 1943, 1940, 1931, 1927, 1922
1814 KOSSUTH	2017, 2014, 2009, 2004, 1999, 1994, 1990, 1984, 1980, 1970, 1965, 1961, 1951, 1947, 1943, 1940, 1927, 1922
1814 KOSSUTH ST	2017, 2014, 2009, 2004, 1999, 1994, 1990, 1984, 1980, 1970, 1965, 1961, 1951, 1947, 1943, 1940, 1931
1814 S 7TH ST	1999, 1994, 1990, 1984, 1980, 1970, 1965, 1961, 1951, 1947, 1943, 1940, 1931, 1927, 1922
1814 S 7TH ST	2017, 2014, 2009, 1999, 1994, 1990, 1984, 1980, 1970, 1965, 1951, 1947, 1943, 1940, 1931, 1927, 1922
1814 S 8TH ST	2009, 1994, 1990, 1984, 1980, 1970, 1965, 1961, 1951, 1947, 1943, 1940, 1931, 1927, 1922
1815 7TH ST S	2017, 2014, 2009, 2004, 1999, 1994, 1990, 1984, 1980, 1970, 1965, 1961, 1951, 1947, 1943, 1940, 1922
1815 S 7TH ST	2017, 2014, 2009, 2004, 1999, 1994, 1990, 1984, 1980, 1970, 1965, 1961, 1951, 1947, 1943, 1940, 1931, 1927
1815 S 8TH ST	2017, 2014, 2009, 1994, 1990, 1984, 1980, 1970, 1965, 1961, 1951, 1947, 1943, 1940, 1931, 1927, 1922
1816 S 7TH ST	2004, 1999, 1994, 1990, 1984, 1980, 1970, 1965, 1961, 1951, 1947, 1943, 1940, 1931, 1927, 1922
1817 7TH ST S	2017, 2014, 2009, 2004, 1999, 1994, 1990, 1984, 1980, 1970, 1965, 1961, 1951, 1947, 1943, 1940, 1922
1817 S 7TH ST	2017, 2014, 2009, 2004, 1999, 1994, 1990, 1984, 1980, 1970, 1965, 1961, 1951, 1947, 1943, 1940, 1931, 1927
1818 7TH S	2017, 2014, 2009, 2004, 1999, 1994, 1990, 1984, 1980, 1970, 1965, 1961, 1951, 1931, 1927, 1922
1818 KOSSUTH	2017, 2014, 2009, 2004, 1999, 1994, 1990, 1984, 1980, 1970, 1965, 1961, 1951, 1927, 1922
1818 KOSSUTH ST	2017, 2014, 2009, 2004, 1999, 1994, 1990, 1984, 1980, 1970, 1965, 1961, 1951, 1947, 1943, 1940, 1931
650 TILGHMAN DR	2009, 2004, 1999, 1994, 1990, 1984, 1980, 1970, 1965, 1961, 1951, 1947, 1943, 1940, 1931, 1927, 1922
652 TILGHMAN DR	2009, 2004, 1999, 1994, 1990, 1984, 1980, 1970, 1965, 1961, 1951, 1947, 1943, 1940, 1931, 1927, 1922
654 TILGHMAN DR	2009, 2004, 1999, 1994, 1990, 1984, 1980, 1970, 1965, 1961, 1951, 1947, 1943, 1940, 1931, 1927, 1922

## FINDINGS

### Address Researched

### Address Not Identified in Research Source

656 TILGHMAN DR	2009, 2004, 1999, 1994, 1990, 1984, 1980, 1970, 1965, 1961, 1951, 1947, 1943, 1940, 1931, 1927, 1922
658 TILGHMAN DR	2009, 2004, 1999, 1994, 1990, 1984, 1980, 1970, 1965, 1961, 1951, 1947, 1943, 1940, 1931, 1927, 1922
658 VAN HOOK	2017, 2014, 2009, 2004, 1999, 1994, 1990, 1984, 1980, 1970, 1965, 1961, 1951, 1947, 1940, 1931, 1927, 1922
658 VAN HOOK ST	2017, 2014, 2009, 2004, 1999, 1994, 1990, 1984, 1980, 1970, 1965, 1961, 1951, 1943, 1940, 1931, 1927, 1922
659 TILGHMAN DR	2009, 2004, 1999, 1994, 1990, 1984, 1980, 1970, 1965, 1961, 1951, 1947, 1943, 1940, 1931, 1927, 1922
659 VAN HOOK	2017, 2014, 2009, 2004, 1999, 1994, 1990, 1984, 1980, 1970, 1965, 1961, 1951, 1947, 1940, 1931, 1927, 1922
659 VAN HOOK ST	2017, 2014, 2009, 2004, 1999, 1994, 1990, 1984, 1980, 1970, 1965, 1961, 1951, 1943, 1922
660 CARL MILLER ST	2009, 2004, 1999, 1994, 1990, 1984, 1980, 1970, 1965, 1961, 1951, 1947, 1943, 1940, 1931, 1927, 1922
660 TILGHMAN DR	2009, 2004, 1999, 1994, 1990, 1984, 1980, 1970, 1965, 1961, 1951, 1947, 1943, 1940, 1931, 1927, 1922
661 TILGHMAN DR	2009, 2004, 1999, 1994, 1990, 1984, 1980, 1970, 1965, 1961, 1951, 1947, 1943, 1940, 1931, 1927, 1922
661 VAN HOOK	2017, 2014, 2009, 2004, 1999, 1994, 1990, 1984, 1980, 1970, 1965, 1961, 1947, 1940, 1931, 1927, 1922
661 VAN HOOK ST	2017, 2014, 2009, 2004, 1999, 1994, 1990, 1984, 1980, 1970, 1951, 1943
662 CARL MILLER ST	2009, 2004, 1999, 1994, 1990, 1984, 1980, 1970, 1965, 1961, 1951, 1947, 1943, 1940, 1931, 1927, 1922
662 TILGHMAN DR	2009, 2004, 1999, 1994, 1990, 1984, 1980, 1970, 1965, 1961, 1951, 1947, 1943, 1940, 1931, 1927, 1922
663 TILGHMAN DR	2009, 2004, 1999, 1994, 1990, 1984, 1980, 1970, 1965, 1961, 1951, 1947, 1943, 1940, 1931, 1927, 1922
663 VAN HOOK	2017, 2014, 2009, 2004, 1999, 1994, 1990, 1984, 1980, 1970, 1965, 1961, 1951, 1947, 1940, 1931, 1927, 1922
663 VAN HOOK ST	2017, 2014, 2009, 2004, 1999, 1994, 1990, 1984, 1980, 1970, 1965, 1961, 1951, 1943
664 CARL MILLER BLVD	2017, 2014, 2004, 1999, 1994, 1990, 1984, 1980, 1970, 1965, 1961, 1951, 1947, 1943, 1940, 1931, 1927, 1922
664 CARL MILLER ST	2017, 2009, 2004, 1999, 1994, 1990, 1984, 1980, 1970, 1965, 1961, 1951, 1947, 1943, 1940, 1931, 1927, 1922
664 TILGHMAN DR	2009, 2004, 1999, 1994, 1990, 1984, 1980, 1970, 1965, 1961, 1951, 1947, 1943, 1940, 1931, 1927, 1922
665 TILGHMAN DR	2014, 2009, 2004, 1999, 1994, 1990, 1984, 1980, 1970, 1965, 1961, 1951, 1947, 1943, 1940, 1931, 1927, 1922
665 VAN HOOK	2017, 2014, 2009, 2004, 1999, 1994, 1990, 1984, 1980, 1970, 1965, 1961, 1951, 1947, 1940, 1931, 1927, 1922
665 VAN HOOK ST	2017, 2014, 2009, 2004, 1999, 1994, 1990, 1984, 1980, 1970, 1965, 1961, 1951, 1943
667 TILGHMAN DR	2009, 2004, 1999, 1994, 1990, 1984, 1980, 1970, 1965, 1961, 1951, 1947, 1943, 1940, 1931, 1927, 1922

## FINDINGS

### Address Researched

### Address Not Identified in Research Source

667 VAN HOOK	2017, 2014, 2009, 2004, 1999, 1994, 1990, 1984, 1980, 1970, 1965, 1961, 1951, 1947, 1940, 1931, 1927, 1922
667 VAN HOOK ST	2017, 2014, 2009, 2004, 1999, 1994, 1990, 1984, 1980, 1970, 1965, 1961, 1951, 1943
668 CARL MILLER ST	2017, 2009, 2004, 1999, 1994, 1990, 1984, 1980, 1970, 1965, 1961, 1951, 1947, 1943, 1940, 1931, 1927, 1922
668 TILGHMAN DR	2009, 2004, 1999, 1994, 1990, 1984, 1980, 1970, 1965, 1961, 1951, 1947, 1943, 1940, 1931, 1927, 1922
669 TILGHMAN DR	2009, 2004, 1999, 1994, 1990, 1984, 1980, 1970, 1965, 1961, 1951, 1947, 1943, 1940, 1931, 1927, 1922
669 VAN HOOK	2017, 2014, 2009, 2004, 1999, 1994, 1990, 1984, 1980, 1970, 1965, 1961, 1951, 1947, 1940, 1931, 1927, 1922
669 VAN HOOK ST	2017, 2014, 2009, 2004, 1999, 1994, 1990, 1984, 1980, 1970, 1961, 1943, 1922
670 CARL MILLER ST	2017, 2009, 2004, 1999, 1994, 1990, 1984, 1980, 1970, 1965, 1961, 1951, 1947, 1943, 1940, 1931, 1927, 1922
670 TILGHMAN DR	2009, 2004, 1999, 1994, 1990, 1984, 1980, 1970, 1965, 1961, 1951, 1947, 1943, 1940, 1931, 1927, 1922
671 TILGHMAN DR	2017, 2009, 2004, 1999, 1994, 1990, 1984, 1980, 1970, 1965, 1961, 1951, 1947, 1943, 1940, 1931, 1927, 1922
671 VAN HOOK	2017, 2014, 2009, 2004, 1999, 1994, 1990, 1984, 1980, 1970, 1965, 1961, 1951, 1947, 1940, 1931, 1927, 1922
671 VAN HOOK ST	2017, 2014, 2009, 2004, 1999, 1994, 1990, 1984, 1980, 1970, 1965, 1961, 1943
672 CARL MILLER ST	2009, 2004, 1999, 1994, 1990, 1984, 1980, 1970, 1965, 1961, 1951, 1947, 1943, 1940, 1931, 1927, 1922
672 TILGHMAN DR	2009, 2004, 1999, 1994, 1990, 1984, 1980, 1970, 1965, 1961, 1951, 1947, 1943, 1940, 1931, 1927, 1922
673 TILGHMAN DR	2009, 2004, 1999, 1994, 1990, 1984, 1980, 1970, 1965, 1961, 1951, 1947, 1943, 1940, 1931, 1927, 1922
673 VAN HOOK	2017, 2014, 2009, 2004, 1999, 1994, 1990, 1984, 1980, 1970, 1965, 1961, 1951, 1947, 1940, 1931, 1927, 1922
673 VAN HOOK ST	2017, 2014, 2009, 2004, 1999, 1994, 1990, 1984, 1980, 1970, 1965, 1961, 1951, 1943
674 CARL MILLER ST	2009, 2004, 1999, 1994, 1990, 1984, 1980, 1970, 1965, 1961, 1951, 1947, 1943, 1940, 1931, 1927, 1922
674 TILGHMAN DR	2009, 2004, 1999, 1994, 1990, 1984, 1980, 1970, 1965, 1961, 1951, 1947, 1943, 1940, 1931, 1927, 1922
675 TILGHMAN DR	2009, 2004, 1999, 1994, 1990, 1984, 1980, 1970, 1965, 1961, 1951, 1947, 1943, 1940, 1931, 1927, 1922
675 VAN HOOK	2017, 2014, 2009, 2004, 1999, 1994, 1990, 1984, 1980, 1970, 1965, 1961, 1951, 1947, 1940, 1931, 1927, 1922
675 VAN HOOK ST	2017, 2014, 2009, 2004, 1999, 1994, 1990, 1984, 1980, 1970, 1965, 1961, 1951, 1943
676 CARL MILLER BLVD	2017, 2014, 2004, 1999, 1994, 1990, 1984, 1980, 1970, 1965, 1961, 1951, 1947, 1943, 1940, 1931, 1927, 1922
676 CARL MILLER ST	2009, 2004, 1999, 1994, 1990, 1984, 1980, 1970, 1965, 1961, 1951, 1947, 1943, 1940, 1931, 1927, 1922
676 TILGHMAN DR	2017, 2009, 2004, 1999, 1994, 1990, 1984, 1980, 1970, 1965, 1961, 1951, 1947, 1943, 1940, 1931, 1927, 1922

## FINDINGS

### Address Researched

### Address Not Identified in Research Source

677 TILGHMAN DR	2009, 2004, 1999, 1994, 1990, 1984, 1980, 1970, 1965, 1961, 1951, 1947, 1943, 1940, 1931, 1927, 1922
677 VAN HOOK	2017, 2014, 2009, 2004, 1999, 1994, 1990, 1984, 1980, 1970, 1965, 1961, 1951, 1947, 1940, 1931, 1927, 1922
677 VAN HOOK 365 9191	2017, 2014, 2009, 2004, 1999, 1994, 1990, 1984, 1980, 1970, 1961, 1951, 1947, 1943, 1940, 1931, 1927, 1922
677 VAN HOOK ST	2017, 2014, 2009, 2004, 1999, 1994, 1990, 1984, 1980, 1970, 1943
678 TILGHMAN DR	2009, 2004, 1999, 1994, 1990, 1984, 1980, 1970, 1965, 1961, 1951, 1947, 1943, 1940, 1931, 1927, 1922
679 TILGHMAN DR	2009, 2004, 1999, 1994, 1990, 1984, 1980, 1970, 1965, 1961, 1951, 1947, 1943, 1940, 1931, 1927, 1922
679 VAN HOOK	2017, 2014, 2009, 2004, 1999, 1994, 1990, 1984, 1980, 1970, 1965, 1961, 1951, 1947, 1940, 1931, 1927, 1922
679 VAN HOOK ST	2017, 2014, 2009, 2004, 1999, 1994, 1990, 1984, 1980, 1970, 1965, 1961, 1951, 1943
680 TILGHMAN DR	2009, 2004, 1999, 1994, 1990, 1984, 1980, 1970, 1965, 1961, 1951, 1947, 1943, 1940, 1931, 1927, 1922
681 TILGHMAN DR	2009, 2004, 1999, 1994, 1990, 1984, 1980, 1970, 1965, 1961, 1951, 1947, 1943, 1940, 1931, 1927, 1922
681 VAN HOOK	2017, 2014, 2009, 2004, 1999, 1994, 1990, 1984, 1980, 1970, 1965, 1961, 1951, 1947, 1940, 1931, 1927, 1922
681 VAN HOOK ST	2017, 2014, 2009, 2004, 1999, 1994, 1990, 1984, 1980, 1970, 1965, 1961, 1951, 1943
682 TILGHMAN DR	2009, 2004, 1999, 1994, 1990, 1984, 1980, 1970, 1965, 1961, 1951, 1947, 1943, 1940, 1931, 1927, 1922
683 VAN HOOK	2017, 2014, 2009, 2004, 1999, 1994, 1990, 1984, 1980, 1970, 1965, 1961, 1951, 1947, 1940, 1931, 1927, 1922
683 VAN HOOK ST	2017, 2014, 2009, 2004, 1999, 1994, 1990, 1984, 1980, 1970, 1965, 1961, 1943
684 VAN HOOK ST	2017, 2014, 2009, 2004, 1999, 1994, 1990, 1984, 1980, 1970, 1965, 1961, 1951, 1947, 1943, 1940
685 VAN HOOK	2017, 2014, 2009, 2004, 1999, 1994, 1990, 1984, 1980, 1970, 1965, 1961, 1951, 1947, 1940, 1931, 1927, 1922
685 VAN HOOK ST	2017, 2014, 2009, 2004, 1999, 1994, 1990, 1984, 1980, 1970, 1965, 1961, 1943
686 VAN HOOK	2017, 2014, 2009, 2004, 1999, 1994, 1990, 1984, 1980, 1970, 1965, 1961, 1951, 1947, 1940, 1931, 1927, 1922
686 VAN HOOK ST	2017, 2014, 2009, 2004, 1999, 1994, 1990, 1984, 1980, 1970, 1965, 1961, 1951, 1943
688 VAN HOOK	2017, 2014, 2009, 2004, 1999, 1994, 1990, 1984, 1980, 1970, 1965, 1961, 1951, 1947, 1940, 1931, 1927, 1922
688 VAN HOOK 964 5795	2017, 2014, 2009, 2004, 1999, 1994, 1990, 1984, 1980, 1970, 1961, 1951, 1947, 1943, 1940, 1931, 1927, 1922
688 VAN HOOK ST	2017, 2014, 2009, 2004, 1999, 1994, 1990, 1984, 1980, 1970, 1965, 1943
689 CENTRAL AVE	2017, 2014, 2009, 2004, 1999, 1994, 1990, 1984, 1980, 1970, 1965, 1961, 1947, 1943, 1940, 1931, 1927, 1922
689 CENTRAL AVE	2017, 2014, 2009, 2004, 1999, 1994, 1990, 1984, 1980, 1970, 1965, 1951
690 CENTRAL AVE	2017, 2014, 2009, 2004, 1999, 1994, 1990, 1984, 1980, 1970, 1965, 1961

## FINDINGS

### Address Researched

### Address Not Identified in Research Source

690 VAN HOOK	2017, 2014, 2009, 2004, 1999, 1994, 1990, 1984, 1980, 1970, 1965, 1961, 1947, 1940, 1931, 1927, 1922
690 VAN HOOK ST	2017, 2014, 2009, 2004, 1999, 1994, 1990, 1984, 1980, 1970, 1965, 1951, 1943
692 VAN HOOK	2017, 2014, 2009, 2004, 1999, 1994, 1990, 1984, 1980, 1970, 1965, 1961, 1951, 1947, 1940, 1931, 1927, 1922
692 VAN HOOK ST	2017, 2014, 2009, 2004, 1999, 1994, 1990, 1984, 1980, 1970, 1965, 1961, 1951, 1943
693 CENTRAL AVE	2017, 2014, 2009, 2004, 1999, 1994, 1990, 1984, 1980, 1970, 1965, 1961, 1951
693 VAN HOOK	2017, 2014, 2009, 2004, 1999, 1994, 1990, 1984, 1980, 1970, 1965, 1961, 1947, 1940, 1931, 1927, 1922
693 VAN HOOK 964 101	2017, 2014, 2009, 2004, 1999, 1994, 1990, 1984, 1980, 1970, 1961, 1951, 1947, 1943, 1940, 1931, 1927, 1922
693 VAN HOOK ST	2017, 2014, 2009, 2004, 1999, 1994, 1990, 1984, 1980, 1970, 1965, 1951, 1943
694 VAN HOOK	2017, 2014, 2009, 2004, 1999, 1994, 1990, 1984, 1980, 1970, 1965, 1961, 1951, 1947, 1940, 1931, 1927, 1922
694 VAN HOOK ST	2017, 2014, 2009, 2004, 1999, 1994, 1990, 1984, 1980, 1970, 1965, 1961, 1943
695 CENTRAL AVE	2017, 2014, 2009, 2004, 1999, 1994, 1990, 1984, 1980, 1970, 1961
695 VAN HOOK	2017, 2014, 2009, 2004, 1999, 1994, 1990, 1984, 1980, 1970, 1965, 1961, 1951, 1947, 1940, 1931, 1927, 1922
695 VAN HOOK ST	2017, 2014, 2009, 2004, 1999, 1994, 1990, 1984, 1980, 1970, 1965, 1961, 1951, 1943
696 VAN HOOK	2017, 2014, 2009, 2004, 1999, 1994, 1990, 1984, 1980, 1970, 1965, 1961, 1947, 1940, 1931, 1927, 1922
696 VAN HOOK 963 9880	2017, 2014, 2009, 2004, 1999, 1994, 1990, 1984, 1980, 1970, 1961, 1951, 1947, 1943, 1940, 1931, 1927, 1922
696 VAN HOOK ST	2017, 2014, 2009, 2004, 1999, 1994, 1990, 1984, 1980, 1970, 1965, 1951, 1943, 1922
697 CENTRAL AVE	2017, 2014, 2009, 2004, 1999, 1994, 1990, 1984, 1980, 1970, 1965, 1961, 1951
697 VAN HOOK	2017, 2014, 2009, 2004, 1999, 1994, 1990, 1984, 1980, 1970, 1965, 1961, 1951, 1947, 1940, 1931, 1927, 1922
697 VAN HOOK ST	2017, 2014, 2009, 2004, 1999, 1994, 1990, 1984, 1980, 1970, 1965, 1961, 1951, 1943
699 CENTRAL AVE	2017, 2014, 2009, 2004, 1999, 1994, 1990, 1984, 1980, 1970, 1965, 1961, 1947, 1943, 1940, 1931, 1927, 1922
699 CENTRAL AVE	2017, 2014, 2009, 2004, 1999, 1994, 1990, 1984, 1980, 1970, 1951
699 CENTRAL AVE	2009, 2004, 1999, 1994, 1990, 1984, 1980, 1970, 1965, 1961, 1951, 1947, 1943, 1940, 1931, 1927, 1922
699 VAN HOOK	2017, 2014, 2009, 2004, 1999, 1994, 1990, 1984, 1980, 1970, 1965, 1961, 1951, 1947, 1940, 1931, 1927, 1922
699 VAN HOOK ST	2017, 2014, 2009, 2004, 1999, 1994, 1990, 1984, 1980, 1970, 1961, 1951, 1943
700 CENTRAL AVE	2017, 2014, 2009, 2004, 1999, 1994, 1990, 1984, 1980, 1970, 1965, 1961, 1947, 1943, 1940, 1931, 1927, 1922
700 CENTRAL AVE	2017, 2014, 2009, 1999, 1994, 1990, 1984, 1980, 1965, 1961, 1951, 1927

## FINDINGS

### **Address Researched**

### **Address Not Identified in Research Source**

701 CENTRAL AVE	2017, 2014, 2009, 2004, 1999, 1994, 1990, 1984, 1980, 1970, 1965, 1961, 1947, 1943, 1940, 1931, 1927, 1922
701 CENTRAL AVE	2017, 2014, 2009, 2004, 1999, 1994, 1990, 1984, 1980, 1970, 1965, 1961, 1951
701 CENTRAL AVE	2009, 2004, 1999, 1994, 1990, 1984, 1980, 1970, 1965, 1961, 1951, 1947, 1943, 1940, 1931, 1927, 1922
701 VAN HOOK	2017, 2014, 2009, 2004, 1999, 1994, 1990, 1984, 1980, 1970, 1965, 1961, 1951, 1947, 1940, 1931, 1927, 1922
701 VAN HOOK ST	2017, 2014, 2009, 2004, 1999, 1994, 1990, 1984, 1980, 1970, 1965, 1961, 1951, 1943
702 CENTRAL AVE	2017, 2014, 2009, 2004, 1999, 1994, 1990, 1984, 1980, 1970, 1965, 1961
703 CENTRAL AVE	2017, 2014, 2009, 2004, 1999, 1994, 1990, 1984, 1980, 1970, 1965, 1961, 1951
703 VAN HOOK	2017, 2014, 2009, 2004, 1999, 1994, 1990, 1984, 1980, 1970, 1965, 1961, 1951, 1947, 1940, 1931, 1927, 1922
703 VAN HOOK ST	2017, 2014, 2009, 2004, 1999, 1994, 1990, 1984, 1980, 1970, 1965, 1961, 1951, 1943
704 CENTRAL AVE	2017, 2014, 2009, 2004, 1999, 1994, 1990, 1984, 1980, 1970, 1965, 1961
705 CENTRAL AVE	2017, 2014, 2009, 2004, 1999, 1994, 1990, 1984, 1980, 1970, 1965, 1961, 1951
705 CENTRAL AVE	2009, 2004, 1999, 1994, 1990, 1984, 1980, 1970, 1965, 1961, 1951, 1947, 1943, 1940, 1931, 1927, 1922
705 VAN HOOK	2017, 2014, 2009, 2004, 1999, 1994, 1990, 1984, 1980, 1970, 1965, 1961, 1951, 1947, 1940, 1931, 1927, 1922
705 VAN HOOK ST	2017, 2014, 2009, 2004, 1999, 1994, 1990, 1984, 1980, 1970, 1965, 1961, 1951, 1943
706 VAN HOOK	2017, 2014, 2009, 2004, 1999, 1994, 1990, 1984, 1980, 1970, 1965, 1961, 1951, 1947, 1940, 1931, 1927, 1922
706 VAN HOOK ST	2017, 2014, 2009, 2004, 1999, 1994, 1990, 1984, 1980, 1970, 1965, 1961, 1951, 1943
707 CENTRAL AVE	2017, 2014, 2009, 2004, 1999, 1994, 1990, 1984, 1980, 1970
707 CENTRAL AVE	2009, 2004, 1999, 1994, 1990, 1984, 1980, 1970, 1965, 1961, 1951, 1947, 1943, 1940, 1931, 1927, 1922
707 VAN HIOOK	2017, 2014, 2009, 2004, 1999, 1994, 1990, 1984, 1980, 1970, 1965, 1961, 1951, 1947, 1943, 1940, 1931, 1927
707 VAN HOOK	2017, 2014, 2009, 2004, 1999, 1994, 1990, 1984, 1980, 1970, 1965, 1961, 1951, 1947, 1940, 1931, 1927, 1922
707 VAN HOOK ST	2017, 2014, 2009, 2004, 1999, 1994, 1990, 1984, 1980, 1970, 1965, 1961, 1951, 1943
708 CENTRAL AVE	2017, 2009, 2004, 1999, 1994, 1990, 1984, 1980, 1970, 1965, 1961, 1951, 1947, 1943, 1940, 1931, 1927, 1922
708 VAN HOOK	2017, 2014, 2009, 2004, 1999, 1994, 1990, 1984, 1980, 1970, 1965, 1961, 1951, 1947, 1940, 1931, 1927, 1922
708 VAN HOOK ST	2017, 2014, 2009, 2004, 1999, 1994, 1990, 1984, 1980, 1970, 1965, 1961, 1951, 1943
709 CENTRAL AV RUNEMD	2017, 2014, 2009, 2004, 1999, 1994, 1990, 1984, 1980, 1965, 1961, 1951, 1947, 1943, 1940, 1931, 1927, 1922
709 CENTRAL AVE	2017, 2014, 2009, 2004, 1999, 1994, 1990, 1984, 1980, 1970, 1965, 1961, 1951

## FINDINGS

### Address Researched

### Address Not Identified in Research Source

709 CENTRAL AVE	2004, 1999, 1994, 1990, 1984, 1980, 1970, 1965, 1961, 1951, 1947, 1943, 1940, 1931, 1927, 1922
709 VAN HOOK	2017, 2014, 2009, 2004, 1999, 1994, 1990, 1984, 1980, 1970, 1965, 1961, 1951, 1947, 1940, 1931, 1927, 1922
709 VAN HOOK ST	2017, 2014, 2009, 2004, 1999, 1994, 1990, 1984, 1980, 1970, 1965, 1961, 1951, 1943
710 CENTRAL AVE	2017, 2014, 2009, 2004, 1999, 1994, 1990, 1984, 1980, 1970, 1951
710 CENTRAL AVE	2004, 1999, 1994, 1990, 1984, 1980, 1970, 1965, 1961, 1951, 1947, 1943, 1940, 1931, 1927, 1922
710 VAN HOOK	2017, 2014, 2009, 2004, 1999, 1994, 1990, 1984, 1980, 1970, 1965, 1961, 1951, 1947, 1940, 1931, 1927, 1922
710 VAN HOOK ST	2017, 2014, 2009, 2004, 1999, 1994, 1990, 1984, 1980, 1970, 1965, 1961, 1951, 1943, 1922
711 CENTRAL AVE	2017, 2014, 2009, 2004, 1999, 1994, 1990, 1984, 1980, 1970, 1965, 1961, 1951, 1947, 1943, 1940
711 CENTRAL AVE	2009, 2004, 1999, 1994, 1990, 1984, 1980, 1970, 1965, 1961, 1951, 1947, 1943, 1940, 1931, 1927, 1922
711 VAN HOOK	2017, 2014, 2009, 2004, 1999, 1994, 1990, 1984, 1980, 1970, 1965, 1961, 1951, 1947, 1940, 1931, 1927, 1922
711 VAN HOOK ST	2017, 2014, 2009, 2004, 1999, 1994, 1990, 1984, 1980, 1970, 1965, 1961, 1951, 1943
712 CENTRAL AVE	2017, 2014, 2009, 1999, 1994, 1984, 1970, 1965, 1961
712 CENTRAL AVE	2009, 1994, 1990, 1984, 1980, 1970, 1965, 1961, 1951, 1947, 1943, 1940, 1931, 1927, 1922
712 VAN HOOK	2017, 2014, 2009, 2004, 1999, 1994, 1990, 1984, 1980, 1970, 1965, 1961, 1951, 1947, 1940, 1931, 1927, 1922
712 VAN HOOK ST	2017, 2014, 2009, 2004, 1999, 1994, 1990, 1984, 1980, 1970, 1965, 1961, 1951, 1943
713 CENTRAL AVE	2017, 2014, 2009, 2004, 1999, 1994, 1984, 1951, 1927
713 CENTRAL AVE	2014, 2009, 2004, 1990, 1984, 1980, 1970, 1965, 1961, 1951, 1947, 1943, 1940, 1931, 1927, 1922
713 VAN HOOK	2017, 2014, 2009, 2004, 1999, 1994, 1990, 1984, 1980, 1970, 1965, 1961, 1951, 1947, 1940, 1931, 1927, 1922
713 VAN HOOK ST	2017, 2014, 2009, 2004, 1999, 1994, 1990, 1984, 1980, 1970, 1965, 1961, 1943
714 CENTRAL AVE	2017, 2014, 2009, 1999, 1994, 1990, 1984, 1980, 1970, 1951, 1947, 1943, 1940, 1931, 1927, 1922
714 CENTRAL AVE	1999, 1994, 1990, 1984, 1980, 1970, 1965, 1961, 1951, 1947, 1943, 1940, 1931, 1927, 1922
714 VAN HOOK	2017, 2014, 2009, 2004, 1999, 1994, 1990, 1984, 1980, 1970, 1965, 1961, 1951, 1947, 1940, 1931, 1927, 1922
714 VAN HOOK CARNM 55 STON GEO P R	2017, 2014, 2009, 2004, 1999, 1994, 1990, 1984, 1980, 1970, 1965, 1961, 1947, 1943, 1940, 1931, 1927, 1922
714 VAN HOOK ST	2017, 2014, 2009, 2004, 1999, 1994, 1990, 1984, 1980, 1970, 1965, 1961, 1951, 1943
715 CENTRAL AVE	2017, 2014, 2009, 2004, 1999, 1994, 1990, 1984, 1980, 1970, 1951

## FINDINGS

### Address Researched

715 CENTRAL AVE

715 VAN HOOK

715 VAN HOOK ST

716 CENTRAL AVE

716 CENTRAL AVE

716 VAN HOOK

716 VAN HOOK ST

717 CENTRAL AVE

717 CENTRAL AVE

717 VAN HOOK

717 VAN HOOK ST

718 CENTRAL AVE

718 CENTRAL AVE

718 CENTRAL AVE

718 VAN HOOK

718 VAN HOOK ST

719 CENTRAL AVE

719 VAN HOOK

719 VAN HOOK ST

720 CENTRAL AVE

720 CENTRAL AVE

720 VAN HOOK

720 VAN HOOK ST

721 CENTRAL AVE

721 CENTRAL AVE

### Address Not Identified in Research Source

2009, 2004, 1999, 1994, 1990, 1984, 1980, 1970, 1965, 1961, 1951, 1947, 1943, 1940, 1931, 1927, 1922

2017, 2014, 2009, 2004, 1999, 1994, 1990, 1984, 1980, 1970, 1965, 1961, 1951, 1947, 1940, 1931, 1927, 1922

2017, 2014, 2009, 2004, 1999, 1994, 1990, 1984, 1980, 1970, 1965, 1961, 1951, 1943

2017, 2014, 2009, 1999, 1994, 1990, 1984, 1980, 1970, 1965, 1961, 1951, 1947, 1943, 1940, 1931, 1927, 1922

2009, 1994, 1990, 1984, 1980, 1970, 1965, 1961, 1951, 1947, 1943, 1940, 1931, 1927, 1922

2017, 2014, 2009, 2004, 1999, 1994, 1990, 1984, 1980, 1970, 1965, 1961, 1951, 1947, 1940, 1931, 1927, 1922

2017, 2014, 2009, 2004, 1999, 1994, 1990, 1984, 1980, 1970, 1965, 1961, 1943

2017, 2014, 2009, 2004, 1999, 1994, 1990, 1984, 1980, 1970, 1961, 1951

2009, 2004, 1999, 1994, 1990, 1984, 1980, 1970, 1965, 1961, 1951, 1947, 1943, 1940, 1931, 1927, 1922

2017, 2014, 2009, 2004, 1999, 1994, 1990, 1984, 1980, 1970, 1965, 1961, 1951, 1947, 1940, 1931, 1927, 1922

2017, 2014, 2009, 2004, 1999, 1994, 1990, 1984, 1980, 1970, 1965, 1961, 1951, 1943

2017, 2014, 2009, 2004, 1999, 1994, 1990, 1984, 1980, 1970, 1965, 1961, 1947, 1943, 1940, 1931, 1927, 1922

2017, 2014, 2009, 2004, 1999, 1994, 1990, 1984, 1980, 1970, 1965, 1961, 1951

2009, 2004, 1999, 1994, 1990, 1984, 1980, 1970, 1965, 1961, 1951, 1947, 1943, 1940, 1931, 1927, 1922

2017, 2014, 2009, 2004, 1999, 1994, 1990, 1984, 1980, 1970, 1965, 1961, 1951, 1947, 1940, 1931, 1927, 1922

2017, 2014, 2009, 2004, 1999, 1994, 1990, 1984, 1980, 1970, 1965, 1961, 1951, 1943

2009, 2004, 1999, 1994, 1990, 1984, 1980, 1970, 1965, 1961, 1951, 1947, 1943, 1940, 1931, 1927, 1922

2017, 2014, 2009, 2004, 1999, 1994, 1990, 1984, 1980, 1970, 1965, 1961, 1951, 1947, 1940, 1931, 1927, 1922

2017, 2014, 2009, 2004, 1999, 1994, 1990, 1984, 1980, 1970, 1965, 1961, 1951, 1943

2017, 2014, 2009, 2004, 1999, 1994, 1965, 1961, 1951

2017, 1990, 1984, 1980, 1970, 1965, 1961, 1951, 1947, 1943, 1940, 1931, 1927, 1922

2017, 2014, 2009, 2004, 1999, 1994, 1990, 1984, 1980, 1970, 1965, 1961, 1951, 1947, 1940, 1931, 1927, 1922

2017, 2014, 2009, 2004, 1999, 1994, 1990, 1984, 1980, 1970, 1965, 1961, 1951, 1943

2017, 2014, 2009, 2004, 1999, 1994, 1990, 1984, 1980, 1970, 1965, 1961, 1951

2009, 2004, 1999, 1994, 1990, 1984, 1980, 1970, 1965, 1961, 1951, 1947, 1943, 1940, 1931, 1927, 1922

## FINDINGS

### **Address Researched**

721 VAN HOOK

721 VAN HOOK ST

722 CARL MILLER BLVD

722 CENTRAL AVE

722 CENTRAL AVE

722 VAN HOOK

722 VAN HOOK ST

723 CENTRAL AVE

723 CENTRAL AVE

723 CENTRAL AVE

723 VAN HOOK

723 VAN HOOK ST

724 CARL MILLER BLVD

724 CENTRAL AVE

724 CENTRAL AVE

724 VAN HOOK

724 VAN HOOK ST

725 CENTRAL AVE

725 CENTRAL AVE

725 CENTRAL AVE

725 VAN HOOK

725 VAN HOOK ST

726 CARL MILLER BLVD

726 CENTRAL AVE

726 CENTRAL AVE

726 TILGHMAN DR

### **Address Not Identified in Research Source**

2017, 2014, 2009, 2004, 1999, 1994, 1990, 1984, 1980, 1970, 1965, 1961, 1951, 1947, 1940, 1931, 1927, 1922

2017, 2014, 2009, 2004, 1999, 1994, 1990, 1984, 1980, 1970, 1965, 1961, 1951, 1943

2017, 2009, 2004, 1999, 1994, 1990, 1984, 1980, 1970, 1965, 1961, 1951, 1947, 1943, 1940, 1931, 1927, 1922

2017, 2009, 2004, 1999, 1994, 1990, 1984, 1980, 1970, 1965, 1961, 1951, 1947, 1943, 1940, 1931, 1927, 1922

2017, 2014, 2009, 2004, 1999, 1994, 1990, 1984, 1980, 1970, 1965, 1951

2017, 2014, 2009, 2004, 1999, 1994, 1990, 1984, 1980, 1970, 1965, 1961, 1951, 1947, 1940, 1931, 1927, 1922

2017, 2014, 2009, 2004, 1999, 1994, 1990, 1984, 1980, 1970, 1965, 1961, 1951, 1943

2017, 2014, 2009, 2004, 1999, 1994, 1990, 1984, 1980, 1970, 1965, 1961, 1947, 1943, 1940, 1931, 1927, 1922

2017, 2014, 2009, 2004, 1999, 1994, 1990, 1984, 1980, 1970, 1951

2009, 2004, 1999, 1994, 1990, 1984, 1980, 1970, 1965, 1961, 1951, 1947, 1943, 1940, 1931, 1927, 1922

2017, 2014, 2009, 2004, 1999, 1994, 1990, 1984, 1980, 1970, 1965, 1961, 1951, 1947, 1940, 1931, 1927, 1922

2017, 2014, 2009, 2004, 1999, 1994, 1990, 1984, 1980, 1970, 1965, 1961, 1951, 1943

2009, 2004, 1999, 1994, 1990, 1984, 1980, 1970, 1965, 1961, 1951, 1947, 1943, 1940, 1931, 1927, 1922

2009, 1990, 1984, 1980, 1970, 1965, 1961, 1951, 1947, 1943, 1940, 1931, 1927, 1922

2017, 2014, 2009, 1999, 1994, 1990, 1984, 1980, 1970, 1965, 1951

2017, 2014, 2009, 2004, 1999, 1994, 1990, 1984, 1980, 1970, 1965, 1961, 1951, 1947, 1940, 1931, 1927, 1922

2017, 2014, 2009, 2004, 1999, 1994, 1990, 1984, 1980, 1970, 1965, 1961, 1951, 1943

2017, 2014, 2009, 2004, 1999, 1994, 1990, 1984, 1980, 1970, 1965, 1961, 1947, 1943, 1940, 1931, 1927, 1922

2017, 2014, 2009, 2004, 1999, 1994, 1990, 1984, 1980, 1970, 1965, 1961, 1951

2009, 2004, 1999, 1994, 1990, 1984, 1980, 1970, 1965, 1961, 1951, 1947, 1943, 1940, 1931, 1927, 1922

2017, 2014, 2009, 2004, 1999, 1994, 1990, 1984, 1980, 1970, 1965, 1961, 1951, 1947, 1940, 1931, 1927, 1922

2017, 2014, 2009, 2004, 1999, 1994, 1990, 1984, 1980, 1970, 1965, 1961, 1951, 1943

2014, 2009, 2004, 1999, 1994, 1990, 1984, 1980, 1970, 1965, 1961, 1951, 1947, 1943, 1940, 1931, 1927, 1922

1990, 1984, 1980, 1970, 1965, 1961, 1951, 1947, 1943, 1940, 1931, 1927, 1922

2017, 2014, 2009, 1999, 1994, 1951, 1947, 1943, 1940, 1931, 1927, 1922

2009, 2004, 1999, 1994, 1990, 1984, 1980, 1970, 1965, 1961, 1951, 1947, 1943, 1940, 1931, 1927, 1922

## FINDINGS

### **Address Researched**

726 VAN HOOK

726 VAN HOOK ST

727 CENTRAL AVE

727 TILGHMAN DR

727 VAN HOOK

727 VAN HOOK ST

728 CARL MILLER BLVD

728 TILGHMAN DR

729 CENTRAL AVE

729 VAN HOOK

729 VAN HOOK ST

730 CARL MILLER BLVD

730 TILGHMAN DR

731 CENTRAL AVE

731 VAN HOOK

731 VAN HOOK ST

732 CARL MILLER BLVD

732 CENTRAL AVE

732 TILGHMAN DR

733 CENTRAL AVE

733 VAN HOOK

733 VAN HOOK ST

734 CARL MILLER BLVD

734 CENTRAL AVE

734 TILGHMAN DR

### **Address Not Identified in Research Source**

2017, 2014, 2009, 2004, 1999, 1994, 1990, 1984, 1980, 1970, 1965, 1961, 1951, 1947, 1940, 1931, 1927, 1922

2017, 2014, 2009, 2004, 1999, 1994, 1990, 1984, 1980, 1970, 1965, 1951, 1943

2009, 2004, 1999, 1994, 1990, 1984, 1980, 1970, 1965, 1961, 1951, 1947, 1943, 1940, 1931, 1927, 1922

2009, 2004, 1999, 1994, 1990, 1984, 1980, 1970, 1965, 1961, 1951, 1947, 1943, 1940, 1931, 1927, 1922

2017, 2014, 2009, 2004, 1999, 1994, 1990, 1984, 1980, 1970, 1965, 1961, 1951, 1947, 1940, 1931, 1927, 1922

2017, 2014, 2009, 2004, 1999, 1994, 1990, 1984, 1980, 1970, 1965, 1961, 1951, 1943

2009, 2004, 1999, 1994, 1990, 1984, 1980, 1970, 1965, 1961, 1951, 1947, 1943, 1940, 1931, 1927, 1922

2009, 2004, 1999, 1994, 1990, 1984, 1980, 1970, 1965, 1961, 1951, 1947, 1943, 1940, 1931, 1927, 1922

2009, 2004, 1999, 1994, 1990, 1984, 1980, 1970, 1965, 1961, 1951, 1947, 1943, 1940, 1931, 1927, 1922

2017, 2014, 2009, 2004, 1999, 1994, 1990, 1984, 1980, 1970, 1965, 1961, 1951, 1947, 1940, 1931, 1927, 1922

2017, 2014, 2009, 2004, 1999, 1994, 1990, 1984, 1980, 1970, 1965, 1961, 1951, 1943

2009, 2004, 1999, 1994, 1990, 1984, 1980, 1970, 1965, 1961, 1951, 1947, 1943, 1940, 1931, 1927, 1922

2009, 2004, 1999, 1994, 1990, 1984, 1980, 1970, 1965, 1961, 1951, 1947, 1943, 1940, 1931, 1927, 1922

2009, 2004, 1999, 1994, 1990, 1984, 1980, 1970, 1965, 1961, 1951, 1947, 1943, 1940, 1931, 1927, 1922

2017, 2014, 2009, 2004, 1999, 1994, 1990, 1984, 1980, 1970, 1965, 1961, 1951, 1947, 1940, 1931, 1927, 1922

2017, 2014, 2009, 2004, 1999, 1994, 1990, 1984, 1980, 1970, 1965, 1943

2009, 2004, 1999, 1994, 1990, 1984, 1980, 1970, 1965, 1961, 1951, 1947, 1943, 1940, 1931, 1927, 1922

2017, 2009, 2004, 1999, 1994, 1990, 1984, 1980, 1970, 1965, 1961, 1951, 1947, 1943, 1940, 1931, 1927, 1922

2009, 2004, 1999, 1994, 1990, 1984, 1980, 1970, 1965, 1961, 1951, 1947, 1943, 1940, 1931, 1927, 1922

2009, 2004, 1999, 1994, 1990, 1984, 1980, 1970, 1965, 1961, 1951, 1947, 1943, 1940, 1931, 1927, 1922

2017, 2014, 2009, 2004, 1999, 1994, 1990, 1984, 1980, 1970, 1965, 1961, 1951, 1947, 1940, 1931, 1927, 1922

2017, 2014, 2009, 2004, 1999, 1994, 1990, 1984, 1980, 1970, 1965, 1961, 1951, 1943

2009, 2004, 1999, 1994, 1990, 1984, 1980, 1970, 1965, 1961, 1951, 1947, 1943, 1940, 1931, 1927, 1922

2009, 2004, 1999, 1994, 1990, 1984, 1980, 1970, 1965, 1961, 1951, 1947, 1943, 1940, 1931, 1927, 1922

2009, 2004, 1999, 1994, 1990, 1984, 1980, 1970, 1965, 1961, 1951, 1947, 1943, 1940, 1931, 1927, 1922

## FINDINGS

### **Address Researched**

735 VAN HOOK

735 VAN HOOK ST

737 VAN HOOK

737 VAN HOOK ST

752 CARL MILLER BLVD

752 VAN HOOK ST

752 VAN HOOK ST

755 CENTRAL AVE

756 VAN HOOK ST

756 VAN HOOK ST

758 CARL MILLER BLVD

758 CENTRAL AVE

758 VAN HOOK ST

758 VAN HOOK ST

760 CARL MILLER BLVD

760 CARL MILLER BLVD

760 VAN HOOK

760 VAN HOOK ST

760 VAN HOOK ST

762 CARL MILLER BLVD

762 CARL MILLER BLVD

762 VAN HOOK ST

762 VAN HOOK ST

764 CARL MILLER BLVD

### **Address Not Identified in Research Source**

2017, 2014, 2009, 2004, 1999, 1994, 1990, 1984, 1980, 1970, 1965, 1961, 1951, 1947, 1940, 1931, 1927, 1922

2017, 2014, 2009, 2004, 1999, 1994, 1990, 1984, 1980, 1970, 1965, 1961, 1951, 1943, 1922

2017, 2014, 2009, 2004, 1999, 1994, 1990, 1984, 1980, 1970, 1965, 1961, 1951, 1947, 1940, 1931, 1927, 1922

2017, 2014, 2009, 2004, 1999, 1994, 1990, 1984, 1980, 1970, 1965, 1961, 1951, 1943

2017, 2014, 2004, 1999, 1994, 1990, 1984, 1980, 1970, 1965, 1961, 1951, 1947, 1943, 1940, 1931, 1927, 1922

2017, 2014, 2009, 1990, 1984, 1980, 1970, 1965, 1961, 1951, 1947, 1943, 1940, 1931, 1927, 1922

2017, 2014, 2009, 2004, 1999, 1994, 1984, 1980, 1970, 1965, 1961, 1951, 1947, 1943, 1940, 1931, 1927, 1922

2017, 2014, 2009, 2004, 1999, 1994, 1990, 1980, 1970, 1965, 1961, 1951, 1947, 1943, 1940, 1931, 1927, 1922

2017, 2014, 2009, 2004, 1999, 1994, 1990, 1984, 1980, 1970, 1965, 1951, 1947, 1943, 1940, 1931, 1927, 1922

2017, 2014, 2009, 1999, 1994, 1990, 1984, 1980, 1970, 1965, 1961, 1951, 1947, 1943, 1940, 1931, 1927, 1922

2017, 2014, 2009, 2004, 1994, 1990, 1984, 1980, 1970, 1965, 1961, 1951, 1947, 1943, 1940, 1931, 1927, 1922

2017, 2014, 2009, 2004, 1999, 1994, 1990, 1984, 1980, 1970, 1965, 1961, 1951, 1947, 1943, 1940

2017, 2014, 2009, 2004, 1999, 1994, 1990, 1984, 1970, 1965, 1951, 1947, 1943, 1940, 1931, 1927, 1922

2017, 2014, 2009, 1999, 1994, 1990, 1984, 1980, 1970, 1965, 1961, 1951, 1947, 1943, 1940, 1931, 1927, 1922

2017, 2014, 2009, 2004, 1994, 1990, 1984, 1980, 1970, 1965, 1961, 1951, 1947, 1943, 1940, 1931, 1927, 1922

2017, 2014, 2009, 1999, 1994, 1990, 1984, 1980, 1970, 1965, 1961, 1951, 1947, 1943, 1940, 1931, 1927, 1922

2017, 2014, 2009, 2004, 1999, 1994, 1990, 1984, 1980, 1970, 1965, 1961, 1947, 1940, 1931, 1927, 1922

2017, 2014, 2009, 2004, 1999, 1994, 1990, 1984, 1980, 1970, 1965, 1951, 1943, 1940, 1927

2017, 2014, 2009, 1994, 1990, 1984, 1980, 1970, 1965, 1961, 1951, 1947, 1943, 1940, 1931, 1927, 1922

2017, 2014, 2004, 1999, 1994, 1990, 1984, 1980, 1970, 1965, 1961, 1951, 1947, 1943, 1940, 1931, 1927, 1922

2017, 2014, 2009, 1999, 1994, 1990, 1984, 1980, 1970, 1965, 1961, 1951, 1947, 1943, 1940, 1931, 1927, 1922

2017, 2014, 2009, 2004, 1999, 1994, 1990, 1984, 1980, 1970, 1965, 1951, 1947, 1943, 1940, 1931, 1927, 1922

2017, 2014, 2009, 1999, 1990, 1984, 1980, 1970, 1965, 1961, 1951, 1947, 1943, 1940, 1931, 1927, 1922

2017, 2014, 2009, 2004, 1994, 1990, 1984, 1980, 1970, 1965, 1961, 1951, 1947, 1943, 1940, 1931, 1927, 1922

## FINDINGS

### **Address Researched**

764 CENTRAL AVE

765 CENTRAL AVE

767 VAN HOOK ST

768 CENTRAL AVE

770 CENTRAL AVE

772 CENTRAL AVE

773 CENTRAL AVE

774 CENTRAL AVE

800 CARL MILLER BLVD

800 CENTRAL AVE

800 VAN HOOK ST

800 VAN HOOK ST

801 CENTRAL AVE

801 CENTRAL AVE

802 CARL MILLER BLVD

802 CARL MILLER BLVD

802 TILGHMAN DR

802 VAN HOOK 963

802 VAN HOOK ST

802 VAN HOOK ST

803 CARL MILLER BLVD

803 CENTRAL AVE

803 VAN HOOK ST

803 VAN HOOK ST

804 CARL MILLER BLVD

804 CARL MILLER BLVD

### **Address Not Identified in Research Source**

2017, 2014, 2009, 2004, 1999, 1994, 1990, 1984, 1980, 1970, 1965, 1961, 1951, 1947

2017, 2014, 2009, 2004, 1999, 1994, 1990, 1984, 1980, 1970, 1965, 1961

2017, 2014, 2009, 2004, 1999, 1994, 1990, 1984, 1980, 1970, 1965, 1961, 1951, 1947, 1943, 1940, 1931, 1922

2017, 2014, 2009, 2004, 1999, 1994, 1990, 1984, 1980, 1970, 1965, 1961, 1951

2017, 2014, 2009, 2004, 1999, 1994, 1990, 1984, 1980, 1970, 1965, 1961, 1951, 1931

2017, 2014, 2009, 2004, 1999, 1994, 1990, 1984, 1980, 1970, 1965, 1961, 1951

2017, 2014, 2009, 2004, 1999, 1994, 1990, 1984, 1980, 1970, 1965, 1961

2017, 2014, 2009, 2004, 1999, 1994, 1990, 1984, 1980, 1970, 1965, 1961

2014, 2009, 2004, 1999, 1994, 1990, 1984, 1980, 1970, 1965, 1961, 1951, 1947, 1943, 1940, 1931, 1927, 1922

2017, 2014, 2009, 1999, 1994, 1990, 1984, 1980, 1970, 1965, 1961, 1951, 1947, 1943, 1940, 1931, 1927, 1922

2017, 2014, 2009, 2004, 1999, 1994, 1990, 1984, 1980, 1965, 1951, 1947, 1943, 1940, 1931, 1927, 1922

2017, 2014, 2009, 1994, 1990, 1984, 1980, 1970, 1965, 1961, 1951, 1947, 1943, 1940, 1931, 1927, 1922

2009, 2004, 1999, 1994, 1990, 1984, 1980, 1970, 1965, 1961, 1951, 1947, 1943, 1940, 1931, 1927, 1922

2017, 2014, 2009, 2004, 1999, 1994, 1990, 1984, 1980, 1970, 1965, 1961, 1951

2017, 2014, 2009, 1999, 1994, 1990, 1984, 1980, 1970, 1965, 1961, 1951, 1947, 1943, 1940, 1931, 1927, 1922

2009, 2004, 1999, 1994, 1990, 1984, 1980, 1970, 1965, 1961, 1951, 1947, 1943, 1940, 1931, 1927, 1922

2009, 2004, 1999, 1994, 1990, 1984, 1980, 1970, 1965, 1961, 1951, 1947, 1943, 1940, 1931, 1927, 1922

2017, 2014, 2009, 2004, 1999, 1994, 1990, 1984, 1980, 1965, 1961, 1951, 1947, 1943, 1940, 1931, 1927, 1922

2017, 2014, 2009, 2004, 1999, 1994, 1984, 1980, 1970, 1965, 1961, 1951, 1947, 1943, 1940, 1931, 1927, 1922

2017, 2014, 2009, 1999, 1994, 1990, 1984, 1980, 1970, 1965, 1961, 1951, 1947, 1943, 1940, 1931, 1927, 1922

2004, 1999, 1994, 1990, 1984, 1980, 1970, 1965, 1961, 1951, 1947, 1943, 1940, 1931, 1927, 1922

2009, 2004, 1999, 1994, 1990, 1984, 1980, 1970, 1965, 1961, 1951, 1947, 1943, 1940, 1931, 1927, 1922

2017, 2014, 2009, 2004, 1990, 1984, 1980, 1970, 1965, 1961, 1951, 1947, 1943, 1940, 1931, 1927, 1922

2017, 2014, 2009, 1999, 1994, 1990, 1984, 1980, 1970, 1961, 1951, 1947, 1943, 1940, 1931, 1927, 1922

2017, 2014, 2009, 1999, 1994, 1990, 1984, 1980, 1970, 1965, 1961, 1951, 1947, 1943, 1940, 1931, 1927, 1922

2009, 2004, 1994, 1990, 1984, 1980, 1970, 1965, 1961, 1951, 1947, 1943, 1940, 1931, 1927, 1922

## FINDINGS

### **Address Researched**

### **Address Not Identified in Research Source**

804 CENTRAL AVE	2009, 2004, 1999, 1994, 1990, 1984, 1980, 1970, 1965, 1961, 1951, 1947, 1943, 1940, 1931, 1927, 1922
804 TILGHMAN DR	2009, 2004, 1999, 1994, 1990, 1984, 1980, 1970, 1965, 1961, 1951, 1947, 1943, 1940, 1931, 1927, 1922
804 VAN HOOK ST	2017, 2014, 2009, 1999, 1994, 1990, 1984, 1980, 1970, 1965, 1961, 1951, 1947, 1943, 1940, 1931, 1927, 1922
804 VAN HOOK ST	2017, 2014, 2009, 2004, 1999, 1994, 1990, 1984, 1980, 1965, 1961, 1951, 1947, 1943, 1940, 1931, 1927, 1922
805 CENTRAL AVE	2017, 2014, 2009, 2004, 1999, 1994, 1990, 1984, 1980, 1970, 1965, 1961, 1951
805 CENTRAL AVE	2009, 2004, 1999, 1994, 1990, 1984, 1980, 1970, 1965, 1961, 1951, 1947, 1943, 1940, 1931, 1927, 1922
806 CARL MILLER BLVD	2009, 2004, 1994, 1990, 1984, 1980, 1970, 1965, 1961, 1951, 1947, 1943, 1940, 1931, 1927, 1922
806 CARL MILLER BLVD	2017, 2014, 2009, 1999, 1994, 1990, 1984, 1980, 1970, 1965, 1961, 1951, 1947, 1943, 1940, 1931, 1927, 1922
806 CENTRAL AVE	2009, 2004, 1999, 1994, 1990, 1984, 1980, 1970, 1965, 1961, 1951, 1947, 1943, 1940, 1931, 1927, 1922
806 TILGHMAN DR	2009, 2004, 1999, 1994, 1990, 1984, 1980, 1970, 1965, 1961, 1951, 1947, 1943, 1940, 1931, 1927, 1922
806 VAN HOOK ST	2017, 2014, 2009, 1999, 1994, 1990, 1984, 1980, 1970, 1965, 1961, 1951, 1947, 1943, 1940, 1931, 1927, 1922
807 CENTRAL AVE	2017, 2009, 2004, 1999, 1994, 1990, 1984, 1980, 1970, 1965, 1961, 1951, 1947, 1943, 1940, 1931, 1927, 1922
808 CARL MILLER BLVD	2009, 2004, 1999, 1994, 1990, 1984, 1980, 1970, 1965, 1961, 1951, 1947, 1943, 1940, 1931, 1927, 1922
808 CENTRAL AVE	2009, 2004, 1999, 1994, 1990, 1984, 1980, 1970, 1965, 1961, 1951, 1947, 1943, 1940, 1931, 1927, 1922
808 TILGHMAN DR	2009, 2004, 1999, 1994, 1990, 1984, 1980, 1970, 1965, 1961, 1951, 1947, 1943, 1940, 1931, 1927, 1922
808 VAN HOOK ST	2017, 2014, 2009, 1994, 1990, 1984, 1980, 1970, 1965, 1961, 1951, 1947, 1943, 1940, 1931, 1927, 1922
808 VAN HOOK ST	2017, 2014, 2009, 2004, 1999, 1994, 1990, 1984, 1980, 1970, 1965, 1951, 1947, 1943, 1940, 1931, 1927, 1922
809 CENTRAL AVE	2009, 2004, 1999, 1994, 1990, 1984, 1980, 1970, 1965, 1961, 1951, 1947, 1943, 1940, 1931, 1927, 1922
809 TILGHMAN DR	2009, 2004, 1999, 1994, 1990, 1984, 1980, 1970, 1965, 1961, 1951, 1947, 1943, 1940, 1931, 1927, 1922
810 CARL MILLER BLVD	2009, 2004, 1994, 1990, 1984, 1980, 1970, 1965, 1961, 1951, 1947, 1943, 1940, 1931, 1927, 1922
810 CENTRAL AVE	2009, 2004, 1999, 1994, 1990, 1984, 1980, 1970, 1965, 1961, 1951, 1947, 1943, 1940, 1931, 1927, 1922
810 CENTRAL AVE	2017, 2014, 2009, 2004, 1999, 1994, 1990, 1984, 1980, 1965, 1961, 1951, 1947, 1943, 1940, 1931, 1927, 1922
810 TILGHMAN DR	2009, 2004, 1999, 1994, 1990, 1984, 1980, 1970, 1965, 1961, 1951, 1947, 1943, 1940, 1931, 1927, 1922
810 VAN HOOK ST	2017, 2014, 2009, 1999, 1990, 1984, 1980, 1970, 1965, 1961, 1951, 1947, 1943, 1940, 1931, 1927, 1922

## FINDINGS

### Address Researched

### Address Not Identified in Research Source

810 VAN HOOK ST	2017, 2014, 2009, 2004, 1999, 1994, 1984, 1970, 1965, 1961, 1951, 1947, 1943, 1940, 1931, 1927, 1922
811 CENTRAL AVE	2017, 2014, 2009, 2004, 1999, 1994, 1990, 1984, 1980, 1970, 1965, 1961, 1951, 1947, 1943, 1940
811 CENTRAL AVE	2009, 2004, 1999, 1994, 1990, 1984, 1980, 1970, 1965, 1961, 1951, 1947, 1943, 1940, 1931, 1927, 1922
811 JACIKSON	2017, 2014, 2009, 2004, 1999, 1994, 1990, 1984, 1980, 1970, 1965, 1961, 1951, 1947, 1943, 1931, 1927, 1922
811 JACKSON	2017, 2014, 2009, 2004, 1999, 1994, 1970, 1961, 1951, 1940, 1931, 1927, 1922
811 JACKSON ST	2017, 2014, 2009, 2004, 1999, 1994, 1990, 1984, 1980, 1970, 1965, 1961, 1951, 1947, 1943, 1940, 1927, 1922
811 JACKSON ST	2009, 1999, 1994, 1990, 1984, 1980, 1970, 1965, 1961, 1951, 1947, 1943, 1940, 1931, 1927, 1922
811 TILGHMAN DR	2017, 2009, 2004, 1999, 1994, 1990, 1984, 1980, 1970, 1965, 1961, 1951, 1947, 1943, 1940, 1931, 1927, 1922
812 CARL MILLER BLVD	2017, 2009, 2004, 1999, 1994, 1990, 1984, 1980, 1970, 1965, 1961, 1951, 1947, 1943, 1940, 1931, 1927, 1922
812 TILGHMAN DR	2017, 2009, 2004, 1999, 1994, 1990, 1984, 1980, 1970, 1965, 1961, 1951, 1947, 1943, 1940, 1931, 1927, 1922
812 VAN HOOK ST	2017, 2014, 2009, 1994, 1990, 1984, 1980, 1970, 1965, 1961, 1951, 1947, 1943, 1940, 1931, 1927, 1922
812 VAN HOOK ST	2017, 2014, 2009, 2004, 1999, 1994, 1990, 1984, 1980, 1970, 1951, 1947, 1943, 1940, 1931, 1927, 1922
813 CENTRAL AVE	2017, 2014, 2009, 2004, 1999, 1994, 1990, 1984, 1980, 1970, 1965, 1961, 1951
813 CENTRAL AVE	2017, 2009, 2004, 1999, 1994, 1990, 1984, 1980, 1970, 1965, 1961, 1951, 1947, 1943, 1940, 1931, 1927, 1922
813 JACIKSON	2017, 2014, 2009, 2004, 1999, 1994, 1990, 1984, 1980, 1970, 1965, 1961, 1951, 1947, 1943, 1931, 1927, 1922
813 JACKSON	2017, 2014, 2009, 2004, 1999, 1994, 1990, 1984, 1980, 1970, 1965, 1951, 1940, 1931, 1927, 1922
813 JACKSON ST	2017, 2014, 2009, 1999, 1994, 1990, 1984, 1980, 1970, 1965, 1961, 1951, 1947, 1943, 1940, 1927, 1922
813 JACKSON ST	2017, 1994, 1990, 1984, 1980, 1970, 1965, 1961, 1951, 1947, 1943, 1940, 1931, 1927, 1922
813 TILGHMAN DR	2017, 2009, 2004, 1999, 1994, 1990, 1984, 1980, 1970, 1965, 1961, 1951, 1947, 1943, 1940, 1931, 1927, 1922
814 CARL MILLER BLVD	2009, 2004, 1999, 1994, 1990, 1984, 1980, 1970, 1965, 1961, 1951, 1947, 1943, 1940, 1931, 1927, 1922
814 CENTRAL AVE	2009, 2004, 1999, 1994, 1990, 1984, 1980, 1970, 1965, 1961, 1951, 1947, 1943, 1940, 1931, 1927, 1922
814 TILGHMAN DR	2009, 2004, 1999, 1994, 1990, 1984, 1980, 1970, 1965, 1961, 1951, 1947, 1943, 1940, 1931, 1927, 1922
814 VAN HOOK ST	2017, 2014, 2009, 1999, 1994, 1990, 1984, 1980, 1970, 1965, 1961, 1951, 1947, 1943, 1940, 1931, 1927, 1922
814 VAN HOOK ST	2017, 2014, 2009, 2004, 1999, 1994, 1990, 1984, 1970, 1965, 1951, 1947, 1943, 1940, 1931, 1927, 1922
815 CENTRAL AVE	2017, 2014, 2009, 2004, 1999, 1994, 1990, 1984, 1980, 1970, 1965, 1961, 1951

## FINDINGS

<b><u>Address Researched</u></b>	<b><u>Address Not Identified in Research Source</u></b>
815 CENTRAL AVE	2009, 2004, 1999, 1994, 1990, 1984, 1980, 1970, 1965, 1961, 1951, 1947, 1943, 1940, 1931, 1927, 1922
815 JACIKSON	2017, 2014, 2009, 2004, 1999, 1994, 1990, 1984, 1980, 1970, 1965, 1961, 1951, 1947, 1943, 1931, 1927, 1922
815 JACKSON	2017, 2014, 2009, 2004, 1999, 1994, 1990, 1984, 1980, 1970, 1951, 1940, 1931, 1927, 1922
815 JACKSON ST	2017, 2014, 2009, 1999, 1994, 1990, 1984, 1980, 1970, 1965, 1961, 1951, 1947, 1943, 1940, 1927, 1922
815 JACKSON ST	2009, 1990, 1984, 1980, 1970, 1965, 1961, 1951, 1947, 1943, 1940, 1931, 1927, 1922
815 TILGHMAN DR	2009, 2004, 1999, 1994, 1990, 1984, 1980, 1970, 1965, 1961, 1951, 1947, 1943, 1940, 1931, 1927, 1922
816 CARL MILLER BLVD	2004, 1999, 1994, 1990, 1984, 1980, 1970, 1965, 1961, 1951, 1947, 1943, 1940, 1931, 1927, 1922
816 CENTRAL AVE	2009, 2004, 1999, 1994, 1990, 1984, 1980, 1970, 1965, 1961, 1951, 1947, 1943, 1940, 1931, 1927, 1922
816 TILGHMAN DR	2017, 2009, 2004, 1999, 1994, 1990, 1984, 1980, 1970, 1965, 1961, 1951, 1947, 1943, 1940, 1931, 1927, 1922
816 VAN HOOK ST	2017, 2014, 2009, 1990, 1984, 1980, 1970, 1965, 1961, 1951, 1947, 1943, 1940, 1931, 1927, 1922
816 VAN HOOK ST	2017, 2014, 2009, 2004, 1999, 1994, 1970, 1965, 1961, 1951, 1947, 1943, 1940, 1931, 1927, 1922
817 CENTRAL AVE	2017, 2014, 2009, 2004, 1999, 1994, 1990, 1984, 1980, 1970, 1965, 1961
817 JACIKSON	2017, 2014, 2009, 2004, 1999, 1994, 1990, 1984, 1980, 1970, 1965, 1961, 1951, 1947, 1943, 1931, 1927, 1922
817 JACKSON	2017, 2014, 2009, 2004, 1999, 1994, 1990, 1984, 1980, 1970, 1965, 1951, 1940, 1931, 1927, 1922
817 JACKSON ST	2017, 2014, 2009, 2004, 1999, 1994, 1990, 1984, 1980, 1970, 1965, 1961, 1951, 1947, 1943, 1940, 1927, 1922
817 JACKSON ST	1994, 1990, 1984, 1980, 1970, 1965, 1961, 1951, 1947, 1943, 1940, 1931, 1927, 1922
817 JCKSN	2017, 2014, 2009, 2004, 1999, 1994, 1990, 1984, 1980, 1970, 1961, 1951, 1947, 1943, 1940, 1931, 1927, 1922
818 VAN HOOK ST	2017, 2014, 2009, 2004, 1999, 1994, 1980, 1970, 1965, 1961, 1951, 1947, 1943, 1940, 1931, 1927, 1922
818 VAN HOOK ST	2017, 2014, 2009, 1990, 1984, 1980, 1970, 1965, 1961, 1951, 1947, 1943, 1940, 1931, 1927, 1922
819 JACIKSON	2017, 2014, 2009, 2004, 1999, 1994, 1990, 1984, 1980, 1970, 1965, 1961, 1951, 1947, 1943, 1931, 1927, 1922
819 JACKSON	2017, 2014, 2009, 2004, 1999, 1994, 1990, 1984, 1980, 1970, 1965, 1940, 1931, 1927, 1922
819 JACKSON ST	2017, 2014, 2009, 2004, 1999, 1994, 1990, 1984, 1980, 1970, 1965, 1961, 1951, 1947, 1943, 1940, 1927, 1922
819 JACKSON ST	1999, 1994, 1990, 1984, 1980, 1970, 1965, 1961, 1951, 1947, 1943, 1940, 1931, 1927, 1922
819 JCKSN	2017, 2014, 2009, 2004, 1999, 1994, 1990, 1984, 1980, 1970, 1961, 1951, 1947, 1943, 1940, 1931, 1927, 1922

## FINDINGS

### **Address Researched**

821 JACIKSON

821 JACKSON

821 JACKSON ST

821 JACKSON ST

821 TILGHMAN DR

822 CARL MILLER BLVD

822 TILGHMAN DR

822 VAN HOOK ST

### **Address Not Identified in Research Source**

2017, 2014, 2009, 2004, 1999, 1994, 1990, 1984, 1980, 1970, 1965, 1961, 1951, 1947, 1943, 1931, 1927, 1922

2017, 2014, 2009, 2004, 1999, 1994, 1990, 1984, 1980, 1970, 1965, 1961, 1951, 1940, 1931, 1927, 1922

2017, 2014, 2009, 2004, 1999, 1994, 1990, 1984, 1980, 1970, 1965, 1961, 1951, 1947, 1943, 1940, 1927, 1922

2009, 2004, 1994, 1990, 1984, 1980, 1970, 1965, 1961, 1951, 1947, 1943, 1940, 1931, 1927, 1922

2009, 2004, 1999, 1994, 1990, 1984, 1980, 1970, 1965, 1961, 1951, 1947, 1943, 1940, 1931, 1927, 1922

2017, 2014, 2004, 1994, 1990, 1984, 1980, 1970, 1965, 1961, 1951, 1947, 1943, 1940, 1931, 1927, 1922

2009, 2004, 1999, 1994, 1990, 1984, 1980, 1970, 1965, 1961, 1951, 1947, 1943, 1940, 1931, 1927, 1922

2017, 2014, 2009, 1999, 1994, 1990, 1984, 1980, 1970, 1965, 1961, 1951, 1947, 1943, 1940, 1931, 1927, 1922

**TARGET PROPERTY: ADDRESS NOT IDENTIFIED IN RESEARCH SOURCE**

The following Target Property addresses were researched for this report, and the addresses were not identified in the research source.

**Address Researched**

723 Carl Miller Boulevard

**Address Not Identified in Research Source**

2017, 2014, 2009, 2004, 1999, 1994, 1990, 1984, 1980, 1970, 1965, 1961, 1951, 1947, 1943, 1940, 1931, 1927, 1922

## ***APPENDIX C***

### ***Government Correspondence***

---



**Corporate Office**  
1800 Route 34, Suite 101, Wall, New Jersey 07719

**Regional Offices**  
King of Prussia, Pennsylvania  
Bethlehem, Pennsylvania  
Hackettstown, New Jersey  
Camden, New Jersey  
Newark, New Jersey  
New York, New York  
Atlanta, Georgia

July 14, 2021

**City of Camden Clerk's Office**

Luis Pastoriza, Municipal Clerk & Registrar  
520 Market Street, Room 105  
Camden, New Jersey 08102

Re: **Environmental Preliminary Assessment (Block 520, Lot 26, Block 522 Part of lot 9, and Block 523 Lot 13)**

723 Carl Miller Boulevard, City of Camden  
Camden County, New Jersey  
*FPA No.: 17087.006*

Mr. Pastoriza:

French & Parrello Associates, P.A. is performing an Environmental Site Assessment of the above referenced public property. As part of our assessment, we ask that your office perform a records search to identify information including, but not be limited to, Licensed Site Remediation Professional submittals, hazardous substances, hazardous substance discharges, underground storage tank (UST) systems, areas of fill, records of historical enforcement actions, investigations involving soil and/or groundwater quality/contamination, environmental permits, and the overall environmental quality of the site. Also, permits for heating oil, furnaces, and oil conversion to gas. A time frame of 2000 to present should be utilized.


If files are located for this property, please provide me with same or contact me so that I can schedule an appointment for a file review or make arrangements for copying. If no records are found, kindly advise me in writing.

Sincerely,

**FRENCH & PARRELLO ASSOCIATES, PA**

A handwritten signature in blue ink, appearing to read 'N. Lane', is written over a light blue horizontal line.


Nicholas Lane, Environmental Scientist  
Environmental Services



# CITY OF CAMDEN OPEN PUBLIC RECORDS ACT REQUEST FORM

520 Market Street, Rm. 105, Camden, NJ 08101

(856) 757-7223 & Fax (856) 757-7220  
City Custodian: Municipal Clerk's Office  
OPRAREQUEST@CI.CAMDEN.NJ.US



### Important Notice

The last page of this form contains important information related to your rights concerning government records. Please read it carefully.

### Requestor Information – Please Print

First Name Nicholas MI \_\_\_\_\_ Last Name Lane

E-mail Address Nicholas.Lane@FPAengineers.com

Mailing Address 1800 Route 34, Suite 101

City Wall Township State New Jersey Zip 07719

Telephone 732-312-9800 FAX 732-312-9801

Preferred Delivery: Pick Up \_\_\_\_\_ On-Site Inspect \_\_\_\_\_ Fax \_\_\_\_\_ E-mail

If you are requesting records containing personal information, please circle one: Under penalty of N.J.S.A. 2C:28-3, I certify that I **HAVE / HAVE NOT** been convicted of any indictable offense under the laws of New Jersey, any other state, or the United States.

Signature [Signature] Date 07/14/2021

### Payment Information

Maximum Authorization Cost \$ \_\_\_\_\_

Select Payment Method

Cash \_\_\_\_\_ Check \_\_\_\_\_ Money Order \_\_\_\_\_

Fees: Letter size pages - \$0.05 per page  
Legal size pages - \$0.07 per page  
Other materials (CD, DVD, etc) – actual cost of material

Delivery: Delivery / postage fees additional depending upon delivery type.

Extras: Special service charge dependent upon request.

**Record Request Information:** Please be as specific as possible in describing the records being requested. Also, please note that your preferred method of delivery will only be accommodated if the custodian has the technological means and the integrity of the records will not be jeopardized by such method of delivery.

Please see attached.

### AGENCY USE ONLY

Est. Document Cost \_\_\_\_\_

Est. Delivery Cost \_\_\_\_\_

Est. Extras Cost \_\_\_\_\_

Total Est. Cost \_\_\_\_\_

Deposit Amount \_\_\_\_\_

Estimated Balance \_\_\_\_\_

Deposit Date \_\_\_\_\_

### AGENCY USE ONLY

**Disposition Notes**  
Custodian: If any part of request cannot be delivered in seven business days, detail reasons here.

In Progress - Open \_\_\_\_\_

Denied - Closed \_\_\_\_\_

Filled - Closed \_\_\_\_\_

Partial - Closed \_\_\_\_\_

### AGENCY USE ONLY

Tracking Information		Final Cost
Tracking #	_____	Total _____
Rec'd Date	_____	Deposit _____
Ready Date	_____	Balance Due _____
Total Pages	_____	Balance Paid _____
Records Provided		
Custodian Signature _____		Date _____

1. All government records are subject to public access under the Open Public Records Act ("OPRA"), unless specifically exempt.
2. A request for access to a government record under OPRA must be in writing, hand-delivered, mailed, transmitted electronically, or otherwise conveyed to the appropriate custodian. N.J.S.A. 47:1A-5.g. The seven (7) business day response time does not commence until the records custodian receives the request form. If you submit the request form to any other officer or employee of the **Name of Agency**, that officer or employee must either forward the request to the appropriate custodian, or direct you to the appropriate custodian. N.J.S.A. 47:1A-5.h.
3. Requestors may submit requests anonymously. If you elect not to provide a name, address, or telephone number, or other means of contact, the custodian is not required to respond until you reappear before the custodian seeking a response to the original request.
4. The fees for duplication of a government record in printed form are listed on the front of this form. We will notify you of any special service charges or other additional charges authorized by State law or regulation before processing your request. Payment shall be made by cash, check or money order payable to the **Name of Agency**.
5. **You may be charged a 50% or other deposit when a request for copies exceeds \$25.** The **Name of Agency** custodian will contact you and advise you of any deposit requirements. You agree to pay the balance due upon delivery of the records. Anonymous requests in excess of \$5.00 require a deposit of 100% of estimated fees. Where a special service charge is warranted under OPRA, that amount will be communicated to you as required under the statute. You have the opportunity to review and object to the charge prior to it being incurred. If, however, you approve of the fact and amount of the special service charge, you may be required to pay a deposit or pay in full prior to reproduction of the documents.
6. Under OPRA, a custodian must deny access to a person who has been convicted of an indictable offense in New Jersey, any other state, or the United States, **and** who is seeking government records containing personal information pertaining to the person's victim or the victim's family. This includes anonymous requests for said information.
7. By law, the **Name of Agency** must notify you that it grants or denies a request for access to government records within seven (7) business days after the agency custodian of records receives the request. If the record requested is not currently available or is in storage, the custodian will advise you within seven (7) business days after receipt of the request when the record can be made available and the estimated cost for reproduction.
8. You may be denied access to a government record if your request would substantially disrupt agency operations and the custodian is unable to reach a reasonable solution with you.
9. If the **Name of Agency** is unable to comply with your request for access to a government record, the custodian will indicate the reasons for denial on the request form or other written correspondence and send you a signed and dated copy.
10. Except as otherwise provided by law or by agreement with the requester, if the agency custodian of records fails to respond to you within seven (7) business days of receiving a request, the failure to respond is a deemed denial of your request.
11. If your request for access to a government record has been denied or unfilled within the seven (7) business days required by law, you have a right to challenge the decision by the **Name of Agency** to deny access. At your option, you may either institute a proceeding in the Superior Court of New Jersey or file a complaint with the Government Records Council ("GRC") by completing the Denial of Access Complaint Form. You may contact the GRC by toll-free telephone at 866-850-0511, by mail at PO Box 819, Trenton, NJ, 08625, by e-mail at [grc@dca.state.nj.us](mailto:grc@dca.state.nj.us), or at their web site at [www.state.nj.us/grc](http://www.state.nj.us/grc). The Council can also answer other questions about the law. All questions regarding complaints filed in Superior Court should be directed to the Court Clerk in your County.
12. Information provided on this form may be subject to disclosure under the Open Public Records Act.

**REQUEST FOR RECORDS UNDER THE COMMON LAW**

If, in addition to requesting records under OPRA, you are also requesting the government records under the common law, please check the box below.

A public record under the common law is one required by law to be kept, or necessary to be kept in the discharge of a duty imposed by law, or directed by law to serve as a memorial and evidence of something written, said, or done, or a written memorial made by a public officer authorized to perform that function, or a writing filed in a public office. The elements essential to constitute a public record are that it be a written memorial, that it be made by a public officer, and that the officer be authorized by law to make it.

Yes, I am also requesting the documents under common law.

If the information requested is a "public record" under common law and the requestor has a legally recognized interest in the subject matter contained in the material, then the material must be disclosed if the individual's right of access outweighs the State's interest in preventing disclosure.

Please set forth your interest in the subject matter contained in the requested material:

---



---

**Note that any challenge to a denial of a request for records under the common law cannot be made to the Government Records Council, as the Government Records Council only has jurisdiction to adjudicate challenges to denials of OPRA requests. A challenge to the denial of access under the common law can be made by filing an action in Superior Court.**

[OFFICE USE ONLY]

Comment(s) \_\_\_\_\_

---



---



---



**Corporate Office**  
1800 Route 34, Suite 101, Wall, New Jersey 07719

**Regional Offices**  
King of Prussia, Pennsylvania  
Bethlehem, Pennsylvania  
Hackettstown, New Jersey  
Camden, New Jersey  
Newark, New Jersey  
New York, New York  
Atlanta, Georgia

July 14, 2021

**City of Camden Clerk's Office**

Luis Pastoriza, Municipal Clerk & Registrar  
520 Market Street, Room 105  
Camden, New Jersey 08102

Re: **Environmental Preliminary Assessment (Block 520, Lot 26, Block 522 Part of lot 9, and Block 523 Lot 13)**

723 Carl Miller Boulevard, City of Camden  
Camden County, New Jersey  
*FPA No.: 17087.006*

Mr. Pastoriza:

French & Parrello Associates, P.A. is performing an Environmental Site Assessment of the above referenced public property. As part of our assessment, we ask that your office perform a records search to identify information including, but not be limited to, Licensed Site Remediation Professional submittals, hazardous substances, hazardous substance discharges, underground storage tank (UST) systems, areas of fill, records of historical enforcement actions, investigations involving soil and/or groundwater quality/contamination, environmental permits, and the overall environmental quality of the site. Also, permits for heating oil, furnaces, and oil conversion to gas. A time frame of 2000 to present should be utilized.

If files are located for this property, please provide me with same or contact me so that I can schedule an appointment for a file review or make arrangements for copying. If no records are found, kindly advise me in writing.

Sincerely,

**FRENCH & PARRELLO ASSOCIATES, PA**

A handwritten signature in blue ink, appearing to read 'N. Lane', is written over a light blue horizontal line.

Nicholas Lane, Environmental Scientist  
Environmental Services



**Corporate Office**  
1800 Route 34, Suite 101, Wall, New Jersey 07719

**Regional Offices**  
King of Prussia, Pennsylvania  
Bethlehem, Pennsylvania  
Hackettstown, New Jersey  
Camden, New Jersey  
Newark, New Jersey  
New York, New York  
Atlanta, Georgia

July 14, 2021

**Camden County Clerk's Office**

Joseph Ripa, County Clerk  
520 Market Street, Room 102  
Camden, New Jersey 08102

Re: **Environmental Preliminary Assessment (Block 520, Lot 26, Block 522 Part of lot 9, and Block 523 Lot 13)**

723 Carl Miller Boulevard, City of Camden  
Camden County, New Jersey  
FPA No.: 17087.006

Mr. Ripa:

French & Parrello Associates, P.A. is performing an Environmental Site Assessment of the above referenced public property. As part of our assessment, we ask that your office perform a records search to identify information including, but not be limited to, Licensed Site Remediation Professional submittals, hazardous substances, hazardous substance discharges, underground storage tank (UST) systems, areas of fill, records of historical enforcement actions, investigations involving soil and/or groundwater quality/contamination, environmental permits, and the overall environmental quality of the site. Also, permits for heating oil, furnaces, and oil conversion to gas. A time frame of 2000 to present should be utilized.

If files are located for this property, please provide me with same or contact me so that I can schedule an appointment for a file review or make arrangements for copying. If no records are found, kindly advise me in writing.

Sincerely,

**FRENCH & PARRELLO ASSOCIATES, PA**

A handwritten signature in blue ink, appearing to read 'N. Lane', is written over a light blue horizontal line.

Nicholas Lane, Environmental Scientist  
Environmental Services



Request to Review County Records  
Open Public Records Act (OPRA) Request Form  
(Pursuant to N.J.S.A. 47:1A-1, et seq.)

**Important Notice**

- To request access to public records, complete this form and submit only this page to the Custodian of Records
- OPRA does not require any specific format for making requests, however the request must be made in writing by completing and signing this form, or submitting a letter, fax or e-mail that clearly references OPRA (*Please use only one method of transmission*)
- The web site ([www.camdencounty.com](http://www.camdencounty.com)) contains important information related to your rights concerning government records. Please read it carefully

**Section 1**

Background information and Request for Records  
(Please Print)

Today's Date 7/14/2021 Daytime Phone# (732) 272-8610

Requestor-First Name Nicholas MI     Last Name Lane

Requestor-Company Name French and Parrello Associates

Requestor- Address 1800 Route 34, Suite 101, Wall, NJ

Requestor-Email Address Nicholas.Lane@FPAengineers.com

Requestor-Fax Number (732) 312-9801

**If you are requesting records containing personal information, please circle one:** Under penalty of N.J.S.A. 2C:28-3, I certify that I **HAVE / HAVE NOT (circle one)** been convicted of any indictable offense under the laws of New Jersey, any other state, or the United States, and I am not seeking government records containing personal information pertaining to the victim of a crime or the victim's family.

Signature \_\_\_\_\_ Date 7/14/2021

1. What records are you requesting? Please include a detailed description of the information you are seeking. Be as specific as possible in describing the records being requested. (if additional space is required, please attach another page and reference it below i.e. see attachment)  
**(NOTE – Requests for 911 recording and/or Computer Aided Dispatch (CAD) records you must provide all pertinent information as described in**

Please see attached letter.

2. For what time period are you requesting information? (Dates that the records requested cover)  
From 1/1/2000 To 7/14/2021

3. Are you requesting - **Please circle one:** (a) to review the documents on site, or (b) **photocopies**, or (c) records in another medium (e.g., cd-describe data format) if available? \_\_\_\_\_

4. For photocopies, please state how you would like the information delivered – **please circle one:** (a) mailed to the above stated address(photocopy and shipping charges apply based on fee schedule), or (b) faxed (no charge) or (c) **e-mailed** (no charge) or (d) other \_\_\_\_\_

**Privacy Disclaimer:** An OPRA request for government records access is a public record. Therefore, the person requesting access to government records should be aware that the completed OPRA form may be disclosed.

## Section 1A

Searches for 911 recordings and/or Computer Aided Dispatch (CAD)

- All incidents including DMV require the following:
  - Type of incident, date, time, location and name of individual(s) involved in the incident
  - For cell phone calls provide the cell phone number(s) and, if known, the name of caller(s)
- Specifically for DMV incidents include the above information and car tag number(s)/license number(s)

**Please note that the County's Communications Office does not have access to Summons numbers, Case numbers or other information other than the information listed above**

**OPRA requests for records that only provide Summons and/or Case numbers cannot be searched**

**NOTE:**

OPRA applies to records created, maintained, kept on file, or received in the course of official business. Unless the requested records fall under an exemption to OPRA, the responsive documents must be made available to the requestor.

Pursuant to New Jersey law, the requestor of a County record generally must be granted access to the requested records or the request must be denied no later than seven (7) business days after the County receives the request, provided that the record is currently available and not in use, in storage or archived. Immediate access ordinarily shall be granted for budgets, bills, vouchers, contracts and government employee’s salary and overtime information. If the record is unavailable because it is in use, in storage or archived, then the requestor must be so advised within seven (7) business days after receipt of the request, and further advised as to when the record shall be made available. If the requestor has not provided a name, address, telephone number, or other means of contacting the requestor, no response is required until the requestor reappears seeking a response to the original request.

The requestor agrees to pay the fees due (total amount calculated by County as per Assembly Bill 559 and Senate Bill 1212 – legislation that passed both houses which amends N.J.S.A. 47:1A-5b - \*See chart below for regular photocopies and special service charge for extraordinary photocopies) **prior to the records being turned over to or delivered to the requestor.**

**Charges for Preproduction of County Records\***  
(Unless fees are set by another law for specific record)

As per N.J.S.A. 47:1A-1 et seq., whenever the nature, format, or manner of collation, or volume of a government record is such that the records cannot be reproduced by ordinary document copying equipment in ordinary business size or involves an extraordinary expenditure of time and effort to accommodate the request, a government agency may charge, in addition to the actual cost of duplicating the records, a special service charge. Set forth herein are the established charges, which shall apply to all such requests, made to the County of Camden, Treasurers Office. The County reserves the right to assess an additional charge beyond those listed below if an extraordinary expenditure of time and effort is necessary to respond to a request.

Letter Size Photocopies	(8.5" X 11" and smaller)	\$0.05 (five cents) per page
Legal Size Photocopies	(8.5" X 14")	\$0.07 (seven cents) per page
Large maps and plans	(11" X 17" and larger)	\$0.15 (fifteen cents) per page
Compact Discs (CD's)		\$0.75 (seventy five cents) per CD
Delivery/Postage fees		Additional depending upon delivery type

Electronic records (sent via e-mail or fax) are free of charge

Arial Photographs from the Department of Public Works, Division of Engineering – Pricing is available from the Department of Public Works. Please call the Engineering Division at (856) 566-2980 for the process to request aerial photographs.

\*The above fee schedule for the charge for the Compact Disc is the actual cost for the purchase of the Compact Disc. As otherwise provided by law, whenever the nature, format, manner of collation or volume of the requested record prevents reproduction by ordinary means, or requires a substantial amount of manipulation or programming of information technology, the County may charge a fee representing the actual cost of reproduction of duplication plus a reasonable special charge representing the extraordinary means, methods, labor, or supervisory effort required to accommodate the request.

1. All government records are subject to public access under the Open Public Records Act ("OPRA"), unless specifically exempt.
2. A request for access to a government record under OPRA must be in writing, hand-delivered, mailed, transmitted electronically, or otherwise conveyed to the appropriate custodian. N.J.S.A. 47:1A-5.g. The seven (7) business day response time does not commence until the records custodian receives the request form. If you submit the request form to any other officer or employee of the County of Camden, that officer or employee must either forward the request to the appropriate custodian, or direct you to the appropriate custodian. N.J.S.A. 47:1A-5.h.
3. Requestors may submit requests anonymously. If you elect not to provide a name, address, or telephone number, or other means of contact, the custodian is not required to respond until you reappear before the custodian seeking a response to the original request.
4. The fees for duplication of a government record in printed form are listed on the front of this form. We will notify you of any special service charges or other additional charges authorized by State law or regulation before processing your request. Payment shall be made by cash, check or money order payable to the **Camden County Treasurer, mail payment to Maria Efstratiades, Camden County Custodian of Records, Office of Archives and Records Management, 520 Market Street, 11<sup>th</sup> Floor, Camden, New Jersey 08102.** ***Please do not mail payments for records until you receive an invoice from the Custodian of Records.***
5. ***You may be charged a 50% or other deposit when a request for copies exceeds \$25.*** The Camden County custodian will contact you and advise you of any deposit requirements. You agree to pay the balance due upon delivery of the records. Anonymous requests in excess of \$5.00 require a deposit of 100% of estimated fees.
6. Under OPRA, a custodian must deny access to a person who has been convicted of an indictable offense in New Jersey, any other state, or the United States, **and** who is seeking government records containing personal information pertaining to the person's victim or the victim's family. This includes anonymous requests for said information.
7. By law, the Camden County Custodian of Records must notify you that it grants or denies a request for access to government records within seven (7) business days after the custodian of records receives the request. If the record requested is not currently available or is in storage, the custodian will advise you within seven (7) business days after receipt of the request when the record can be made available and the estimated cost for reproduction.
8. You may be denied access to a government record if your request would substantially disrupt the County's operations and the custodian is unable to reach a reasonable solution with you.
9. If the Camden County Custodian is unable to comply with your request for access to a government record, the custodian will indicate the reasons for denial on the request form or other written correspondence and send you a signed and dated copy.
10. Except as otherwise provided by law or by agreement with the requestor, if the custodian of records fails to respond to you within seven (7) business days of receiving a request, the failure to respond is a deemed denial of your request.
11. If your request for access to a government record has been denied or unfiled within the seven (7) business days required by law, you have a right to challenge the decision by the Camden County Custodian of Records to deny access. At your option, you may either institute a proceeding in the Superior Court of New Jersey or file a complaint with the Government Records Council ("GRC") by completing the Denial of Access Complaint Form. You may contact the GRC by toll-free telephone at 866-850-0511, by mail at PO Box 819, Trenton, NJ, 08625, by e-mail at [grc@dca.state.nj.us](mailto:grc@dca.state.nj.us), or at their web site at [www.state.nj.us/grc](http://www.state.nj.us/grc). The Council can also answer other questions about the law. All questions regarding complaints filed in Superior Court should be directed to the Court Clerk in your County.
12. Information provided on this form may be subject to disclosure under the Open Public Records Act.



**Corporate Office**  
1800 Route 34, Suite 101, Wall, New Jersey 07719

**Regional Offices**  
King of Prussia, Pennsylvania  
Bethlehem, Pennsylvania  
Hackettstown, New Jersey  
Camden, New Jersey  
Newark, New Jersey  
New York, New York  
Atlanta, Georgia

July 14, 2021

**Camden County Clerk's Office**

Joseph Ripa, County Clerk  
520 Market Street, Room 102  
Camden, New Jersey 08102

Re: **Environmental Preliminary Assessment (Block 520, Lot 26, Block 522 Part of lot 9, and Block 523 Lot 13)**

723 Carl Miller Boulevard, City of Camden  
Camden County, New Jersey  
FPA No.: 17087.006

Mr. Ripa:

French & Parrello Associates, P.A. is performing an Environmental Site Assessment of the above referenced public property. As part of our assessment, we ask that your office perform a records search to identify information including, but not be limited to, Licensed Site Remediation Professional submittals, hazardous substances, hazardous substance discharges, underground storage tank (UST) systems, areas of fill, records of historical enforcement actions, investigations involving soil and/or groundwater quality/contamination, environmental permits, and the overall environmental quality of the site. Also, permits for heating oil, furnaces, and oil conversion to gas. A time frame of 2000 to present should be utilized.

If files are located for this property, please provide me with same or contact me so that I can schedule an appointment for a file review or make arrangements for copying. If no records are found, kindly advise me in writing.

Sincerely,

**FRENCH & PARRELLO ASSOCIATES, PA**

A handwritten signature in blue ink, appearing to read 'N. Lane', is written over a light blue horizontal line.

Nicholas Lane, Environmental Scientist  
Environmental Services



STATE OF NEW JERSEY  
DEPARTMENT OF ENVIRONMENTAL PROTECTION  
RECORD ACCESS PROGRAM | OPRA



Home

Submit an OPRA Request

NJDEP News

In accordance with the Open Public Records Act, NJDEP makes available its public records through formal requests to the Department's Office of Record Access. Requests may be submitted in writing by submitting a paper "[records request form](#)" or by completing the online form below.

### Online OPRA Record Request Form



Pursuant to N.J.A.C. 7:1D-3.2, the items below that are marked by a \* are required for requesting Department records. By completing as many of the other form fields as possible, you will expedite your request and enable the Department to more precisely satisfy the request.

#### Requester Information:

To increase the Department's ability to correspond and respond to your record request, please complete as much applicable information as possible.

First Name\*:

Middle Initial:

Last Name\*:

Affiliation/Company\*:

Street Address 1\*:

Street Address 2:

#### RESIDENTS

City\*:

#### NON-NJ RESIDENTS

City\*:

State\* (or country if not U.S.):

Zip Code\*:  -

Daytime Phone Number\*:  -  -  Ext:

check if number is unlisted

Fax Number:  -  -

E-mail Address:   
(Important)

#### Requested Records Information

Please provide as much information as possible to all applicable questions in order for the NJDEP to match and identify all records that respond to your request. **Submit one request per Facility/Site interest.** Do Not submit multiple requests for different Facility/Site Name AKAs for the same address. Simply include the AKAs in the Request Details field.

**Name of the facility**, name of the **operator**, and name of the **owner** of the facility or parcel of land:

Facility Name:

Operator Name:

Owner Name:

**Street address, block and lot** of the parcel of land:

(**Note:** if the single Facility/Site interest in question is over multiple blocks and lots, please list all in the **request details** field below)

Street Address 1:

Street Address 2:

Block & Lot information is important to certain NJDEP Program Areas such as Land Use Regulation.

Block:  Lot:

**County and Municipality** where the facility, site or parcel of land is located:

Municipality - County:

**Describe the parcel of land** where the facility, site, or concern is located:

Property Description:

If the request is in reference to a particular permit issued by NJDEP, please provide the **type of permit** and any **identifying numbers** such as permit, incident or case numbers.

Type of Permit:

ID Numbers:

**Or look up OPRA data for a particular site by Program and ID on-line:**

**Search by Program and ID** 

**Request Details:**

Please **describe** the records sought in a way that will permit the Department to identify and locate them. To expedite your request, please be as specific as possible\*:

Please select how you want to **access** your record request information:

Access Method:

**Submittal Certification:**

Have you been convicted of any indictable offense under the laws of New Jersey or any other state of the United States? (response under penalty of N.J.S.A. 2C:28-3)\*

- Yes
- No

Cerify this form by entering your **initials** in the field on the right:\*

Initials:

**Privacy Disclaimer:** An OPRA request for access to a government record is itself public information. Therefore, the person requesting access to the government record should be aware that the information provided on the form may be disclosed.

[Contact DEP](#) | [Privacy Notice](#) | [Legal Statement & Disclaimers](#) | [Accessibility Statement](#) 

OPRA: [OPRA Home](#) | [Most Requested Info](#) | [DEP Online Reports](#) | [About OPRA](#) | [Exceptions](#) | [OPRA Form](#)  
Department: [NJDEP Home](#) | [About DEP](#) | [Index by Topic](#) | [Programs/Units](#) | [DEP Online](#)  
Statewide: [NJ Home](#) | [Services A to Z](#) | [Departments/Agencies](#) | [FAQs](#)

Copyright © State of New Jersey, 1996-2021

Last Updated: January 22, 2021

# MyProperty

## Searching Properties for Environmental Concerns

MyProperty is a tool for searching facility data that come from multiple EPA data sources available through the EPA's Facility Registry System (FRS).

This tool allows Real Estate Agents, Mortgage Banks, Engineering and Environmental Consulting Firms and the public to determine if EPA's FRS system has records on a specific property without filing a [Freedom of Information Act \(FOIA\)](#) request. The results of this search will be identical to the information you would receive by filing a FOIA request with EPA for these records.

---

### Search Property Location

Enter Street Address (ex, "1200 Pennsylvania Ave NW"), City (ex, "Washington") and State (ex, "DC"). Note, this search will attempt to find an address in the EPA database that is a "letter for letter" **exact match** with the address that is entered. Please be aware of the various forms of addresses that exist (for example "St" vs. "Street"). If a match is not initially found, try alternate forms of the address. Refer to possible alternate forms of addresses and abbreviations found at [usps.com](https://usps.com) [EXIT Disclaimer](#).

Street Address:

<input type="text" value="723 Carl Miller Boulevard"/>
City: <input type="text" value="Camden"/>
State: <input type="text" value="NJ"/>

**Submit Query**

**Reset**

LAST UPDATED ON {MONTH DAY, YYYY}

## Nicholas Lane

---

**From:** OPRARequest <OPRARequest@ci.camden.nj.us>  
**Sent:** Tuesday, July 27, 2021 4:14 PM  
**To:** Nicholas Lane  
**Subject:** Partial OPRA RESPONSE Nicholas Lane 7/14/21  
**Attachments:** 20210714122906053.pdf; 20210727155536935.pdf

Good afternoon,

In regards to your July 14<sup>th</sup> submitted OPRA REQUEST, attached please find the information requested.

The Department of Public Works has advised “*No Files were found for the address.*”

The Department of Planning & Development has advised “*The Department of Planning & Development does NOT have any information regarding this OPRA Request.*”

The Fire Department has advised “*The Camden Fire Department has no records on file indicating any hazardous substance discharges or any other incidents for the address 723 Carl Miller Blvd.*”

The Division of Capital Improvements has advised “*This office does not have or maintain the documents referenced in the OPRA request.*”

Please be advised the Municipal Clerks Office is awaiting a response from one more department. Once received we will promptly forward their response.

Thank you,

## *Open Public Records Act*

*Ariana Ramos*

Office of the Municipal Clerk

City Hall, Suite 105 P.O. Box 95120

Camden, NJ 08101

Tele: 856-757-7223 Fax: 856-757-7220

(website) <http://www.ci.camden.nj.us/>



## Nicholas Lane

---

**From:** Camden County OPRA Center <camdencountynj@mycusthelp.net>  
**Sent:** Tuesday, July 20, 2021 4:27 PM  
**To:** Nicholas Lane  
**Subject:** Open Records Request :: W019114-071421

--- Please respond above this line ---



Maria Efstratiades  
Custodian of Records  
Camden County Administration  
520 Market Street, 11th Floor  
Camden, NJ 08102-1375

Telephone: (856) 225 – 2131

Please DO NOT REPLY to this email. This mailbox is not monitored and you will not receive a response. FOR FURTHER CORRESPONDENCE PLEASE send an email to [opra.custodian@camdencounty.com](mailto:opra.custodian@camdencounty.com) or GENERATE A NEW REQUEST THROUGH THE OPEN RECORDS CENTER.

07/20/2021

Nicholas Lane  
French and Parrello Associates  
1800 Route 34 Suite 101  
Wall, NJ 7322728610

RE: OPRA REQUEST of 7/14/2021, Reference # W019114-071421

Dear Nicholas Lane,

The Camden County Custodian of Records received your Open Public Records Act request on 7/14/2021. To access your request please click [here](#).

The Camden County Health Department and Environmental Affairs Office conducted a search of their files and informed our office that there are no responsive documents to your request. As such this letter constitutes completion of your request.

Pursuant to N.J.S.A. 47:1A-1, et seq. if your request for access to a government record has been denied or unfilled within the seven (7) business days required by law, you have a right to challenge the decision by the County of Camden to deny

access. As provided by law, you have the right to either institute a proceeding in the Superior Court of New Jersey or file a complaint with the Government Records Council (GRC) by completing their Denial of Access Complaint Form located at the GRC's website at [www.state.nj.us/grc](http://www.state.nj.us/grc).

You may contact the GRC by toll-free telephone at 866-850-0511, by mail at P.O. Box 819, Trenton, NJ, 08625, by e-mail at [grc@dca.state.nj.us](mailto:grc@dca.state.nj.us). The GRC can also answer other questions about the law. All questions regarding complaints filed in Superior Court should be directed to the Superior Court.

Should you have any questions, please contact the Custodian of Records at (856) 225-2131.

Sincerely,

Michael Mevoli for  
Maria Efstratiades

*Maria Efstratiades*  
Custodian of Records  
Camden County  
Office of Archives & Records Management  
Courthouse, 11th Floor  
520 Market Street  
Camden, NJ 08102-1375

Phone: (856) 225-2131

E-mail: [opra.custodian@camdencounty.com](mailto:opra.custodian@camdencounty.com)

This is an auto-generated email and has originated from an unmonitored email account. Please DO NOT REPLY. FOR FURTHER CORRESPONDENCE PLEASE GENERATE A NEW REQUEST THROUGH THE OPEN RECORDS CENTER.



State of New Jersey  
**Department of Environmental Protection**  
**GOVERNMENT RECORDS REQUEST FORM**



**IMPORTANT NOTICE**

Please read this entire form carefully as it contains important information concerning the response to your record request, accessing records, disputing denials, and your rights concerning government records. For further information, access [WWW.NJ.GOV/DEP/OPRA](http://WWW.NJ.GOV/DEP/OPRA).

**Requestor Information**

First Name:	NICHOLAS	MI	Last Name	LANE
Company:	FRENCH AND PARRELLO ASSOCIATES			
Mailing Address:	1800 RT 34 SUITE 101			
City:	Wall Twp	State:	NJ	Zip: 07719    Email: <a href="mailto:nicholas.lane@fpaengineers.com">nicholas.lane@fpaengineers.com</a>
Business Telephone:	(732) 312-9800	Extension		
Facsimile Telephone:	()-			

**State Use Only**

<b>Tracking #</b>	295219
<b>Received Date</b>	07/14/2021
<b>Access Method</b>	Send Electronic copies
<p>All matters relating to the response and access of any records identified for this request should be directed to:</p> <p style="text-align: center;"><b>NJDEP – Office of Record Access</b>  <b>401 East State Street</b>  <b>PO Box 420 Mail Code 401-06Q</b>  <b>Trenton, New Jersey 08625-0420</b>  <b>Tele #: (609) 341-3121</b>  <b>Fax #: (609) 292-1177</b></p>	

**Record Request Details:**

French & Parrello Associates, P.A. is performing an Environmental Site Assessment of the above referenced public property. As part of our assessment, we ask that your office perform a records search to identify information including, but not be limited to, Licensed Site Remediation Professional submittals, hazardous substances, hazardous substance discharges, underground storage tank (UST) systems, areas of fill, records of historical enforcement actions, investigations involving soil and/or groundwater quality/contamination, environmental permits, and the overall environmental quality of the site. Also, permits for heating oil, furnaces, and oil conversion to gas. A time frame of 2000 to present should be utilized.

Disposition Notes	Record Request Response																
<p>Based on the record request, no responsive records have been identified. Requester should contact the Office of Record Access at 609-341-3121 with any questions.</p>	<table style="width: 100%; border-collapse: collapse;"> <tr> <td style="width: 15%;"><b>In Progress</b></td> <td style="width: 15%;">-</td> <td style="width: 15%;">Open</td> <td style="width: 15%;"></td> </tr> <tr> <td><b>Filled</b></td> <td>-</td> <td>Closed</td> <td style="text-align: center;">X</td> </tr> <tr> <td><b>Denied</b></td> <td>-</td> <td>Closed</td> <td></td> </tr> <tr> <td><b>Partial</b></td> <td>-</td> <td>Closed</td> <td></td> </tr> </table>	<b>In Progress</b>	-	Open		<b>Filled</b>	-	Closed	X	<b>Denied</b>	-	Closed		<b>Partial</b>	-	Closed	
	<b>In Progress</b>	-	Open														
	<b>Filled</b>	-	Closed	X													
	<b>Denied</b>	-	Closed														
<b>Partial</b>	-	Closed															
<p><b>Addendum Disposition Notes:</b> Based on this request, no responsive records have been located. Please note that the request is very broad and does not define specific records and for that reason; the NJDEP searched for any remedial, permitting and enforcement records from the various NJDEP Programs that have historically provided records in response to Environmental Phase I or Due Diligence (e.g. performing a Preliminary Assessment) requests.</p>	<p style="font-size: 1.2em; color: blue;"><i>Matthew J. Cofer</i></p> <p style="text-align: right;">07/20/2021</p>																
	<table style="width: 100%; border-collapse: collapse;"> <tr> <td style="width: 70%;">Custodian Signature</td> <td style="width: 30%;">Date</td> </tr> </table>	Custodian Signature	Date														
Custodian Signature	Date																

**Access to Government Records Under the New Jersey Open Public Records Act (N.J.S.A. 47:1A-1 et seq.)**

<b>Information Regarding the Requested Records</b>	
If your request is in reference to a single facility, please provide the name of the facility, and the name of the operator name of the facility:	Facility Name: Operator Name:
Please provide the owner name the facility or parcel of land:	Owner Name:
If your request is in reference to a specific parcel of land, please provide the street address, block, lot and property owner of the parcel of land: (Note: if the property in question is over multiple blocks and lots, please list all in the description field below)	Street Address 1: <b>723 Carl Miller Boulevard</b> Street Address 2: Block: <b>520, 522, 523</b> Lot: <b>26, part of 9, and 1</b>
If your request is in reference to a facility, site or parcel of land, please provide the Municipality and County where the facility, site or parcel of land is located:	County: <b>Camden</b> Municipality: <b>Camden City</b>
If the request is in reference to a particular permit issued by NJDEP, please provide the type of permit and any identifying numbers such as permit, incident or case numbers. (i.e. Fishing, Hunting, Hazardous Waste, Solid Waste, Land Use, NJPDES, Pesticides, Stream Encroachment, TWA, UST, Water Allocation)	List Permit Type: List ID Numbers:
If your request is in reference to an individual, please provide the individual's name and type, and if the individual is a DEP employee, your relationship with the individual:	Individual's name: Type of Individual: Relationship:
If the an individual was specified above, the individual was DEP Licensed, please specify the license type the individual holds:	License Type:

The New Jersey Department of Environmental Protection has responded to your submitted Open Public Records Act (OPRA) record request. The following information will help you understand the response and your next available actions.

**Tracking #:** This is the Department's assigned Tracking # to your OPRA record request, which should be used in all corresponding matters.

**Record Request Response:**

- **In Progress** – Based on the nature of the request, the records sought, and/or the manner to which the records may exist, the Department requires additional time to investigate and respond to the request.
- **Filled** – Based on the information provided in your request, the Department was able to investigate and respond to your record request.
- **Denied** – Based on the nature of the request and/or the records sought, the Department has denied your request pursuant to a specific exemption(s) cited in N.J.S.A. 47:1A-1 seq.
- **Partial** – The Department has identified both responsive government records and records being denied based on the nature of the request and/or the records sought, that do not meet the definition of a government record pursuant to a specific exemption(s) cited in N.J.S.A. 47:1A-1 seq.

**Disposition Notes:** Provides detailed information concerning the Department's response to your request.

**Accessing Records:** Dependent on the volume of records and your interest, there are five (5) methods available to access the responsive government records:

- **File Review** – Schedule a file review with the Department to directly access the records and take notes or tag records of interest for copying. Copying can be performed by either the Department's onsite Copying Unit at State duplication fee costs or by the requester employing a Copy Vendor Service. If there are records stored in archives, a five-day processing period will be included prior to scheduling a review.
- **Copy Request** – All records of interest will be copied by the Department's onsite Copying Unit at State duplication fee costs unless a Copy Vendor Service is employed.
- **Electronic Records Request** – Dependent on the size & nature of the e-records, the Department will email the records or provide a CD or DVD.
- **Fax Request** – Based on the number of pages, the Department faxes the responsive records.

## Access to Government Records Under the New Jersey Open Public Records Act (N.J.S.A. 47:1A-1 et seq.)

- **Web Access** – The responsive records can be access directly through the Department’s web site. Web address will be provided.

1. The fees for duplication of a government record are specified below. We will notify you of any special charges, special service charges or other additional charges authorized by State law or regulation before processing your request. Payment shall be made by check or money order payable to the State of New Jersey and mailed to the address specified below.

**Hard Copies:** Letter & Legal size = \$0.05 per page  
Oversized Maps (Color) = \$5.00 per map  
Oversized Maps (B&W) = \$3.00 per map

**Electronic Records:** CDs = \$0.55 per CD  
DVDs = \$0.55 per DVD

2. Pursuant to OPRA (C.47:1A-5c & C47:1A-5d), the Department will apply special service charge for any extraordinary expenditure of time and effort to accommodate a request. The special service charge will be based on the actual direct cost of providing the records. The requester shall have the opportunity to review and object to the charge prior to it being incurred; however, in the event the requester objects to the special service charge, the request will be closed and access to the records will not be granted.
3. By law, the Department must notify you that it grants or denies a request for access to government records within seven business days after the custodian of the record requested receives the request, provided that the record is currently available and not in storage. If the record requested is not currently available or is in storage, the custodian will advise you within seven business days when the record can be made available and the estimated cost. You may agree with the custodian to extend the time for making records available, or granting or denying your request.
4. You may be denied access to a government record if your request would substantially disrupt agency operations and the custodian is unable to reach a reasonable solution with you.
5. If the Department was unable to comply with your request for access to a government record, the custodian will indicate the reasons for denial on the request form.
6. Except as otherwise provided by law or by agreement with the requester, if the custodian of the record requested fails to respond to you within seven business days of receiving a request form, the failure to respond will be considered a denial of your request.
7. **Resolution of Disputed Findings:**

In the event that a requester does not agree with the Department’s record response, the requester should:

**No Records** - Reexamined the request details to evaluate if all of the information was provided that could aid the Department in locating records. The Department’s ability to identify records of interest is in direct correlation to matching the Department information with the information provided on the request. Such important identifiers are Facility/Site Name, Address, Case #, Permit #, Block/Lot.

**Denial** - If your request for access to a government record has been denied or unfilled within the time permitted by law, you have a right to challenge the decision by the Department to deny access. The Department denies access to records only when those records do not meet the definition of a government record and/or public access is not allowed pursuant to the law. At your option, you may either:

- a. Contact the Office of Record Access to re-visit the matter or provide further explanation.
- b. Institute a proceeding in the Superior Court of New Jersey
- c. File a complaint in writing with the Government Records Council (GRC). You may contact the GRC by toll-free telephone at 866-850-0511, by mail at PO Box 819, Trenton, NJ, 08625, by e-mail at [grc@dca.state.nj.us](mailto:grc@dca.state.nj.us), or at their web site at [www.state.nj.us/grc](http://www.state.nj.us/grc). The Council can also respond to other questions about the law.

8. Information provided on this form may be subject to disclosure under the Open Public Records Act.

**Revised Addendum Disposition Notes:** NONE